# New Mexico Environmental Department's NMED Concern El Paso Water Utilities EPWU Aquifer Exemption AE

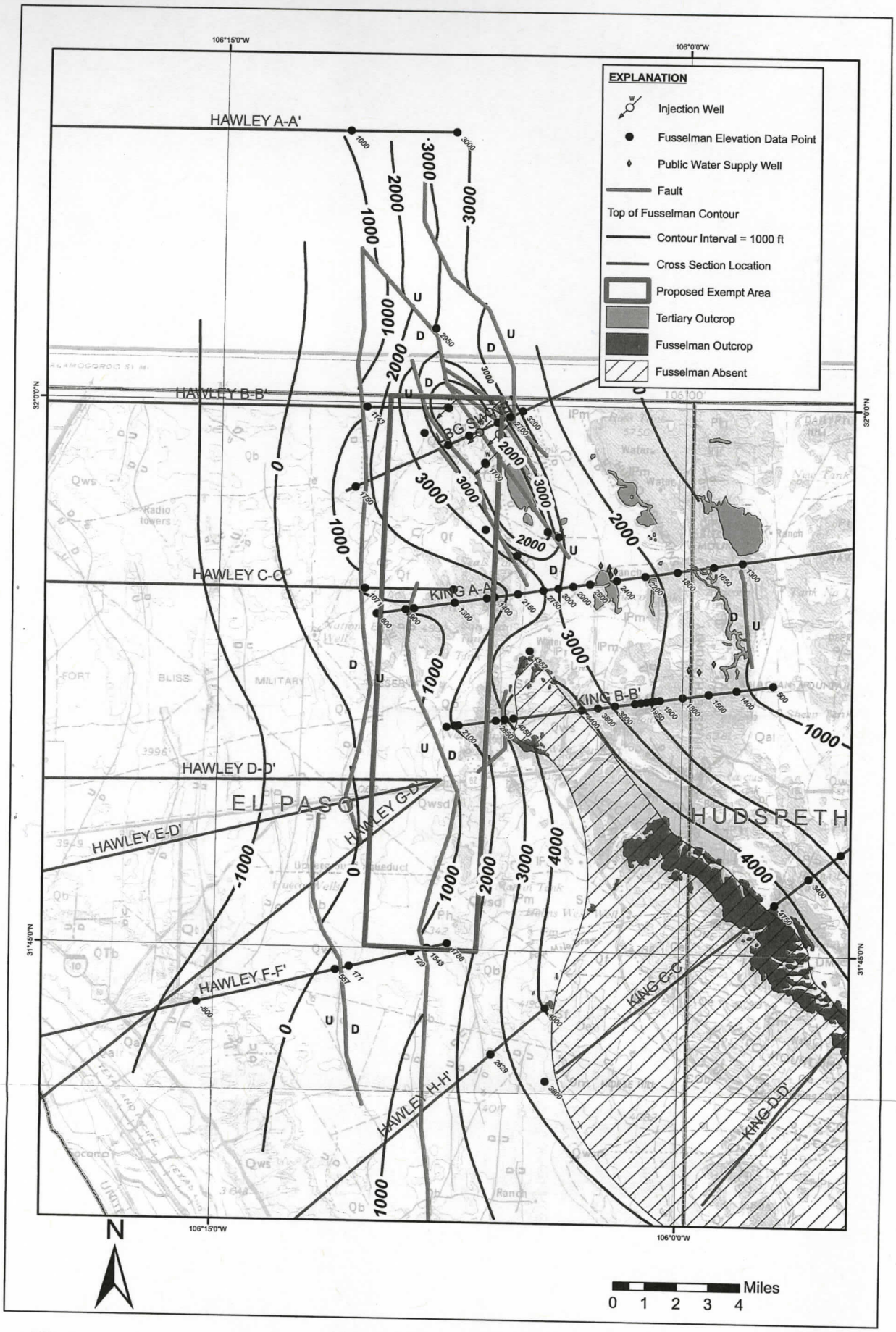


LBG-GUYTON ASSOCIATES

Top of Fusselman Dolomite
Structure Map

Figure 17

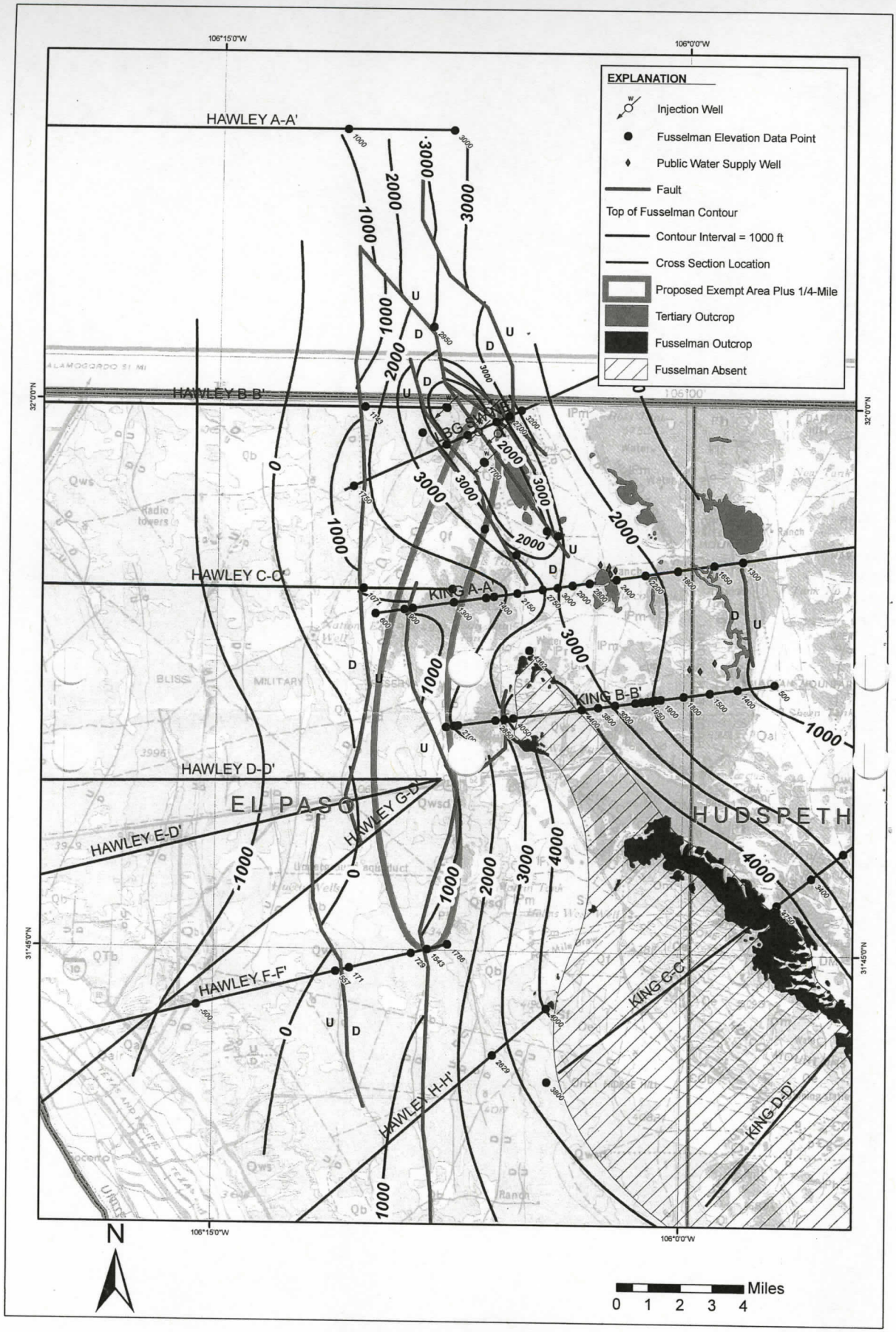


Top of Fusselman Dolomite
Structure Map

Figure 17

LBG-GUYTON ASSOCIATES

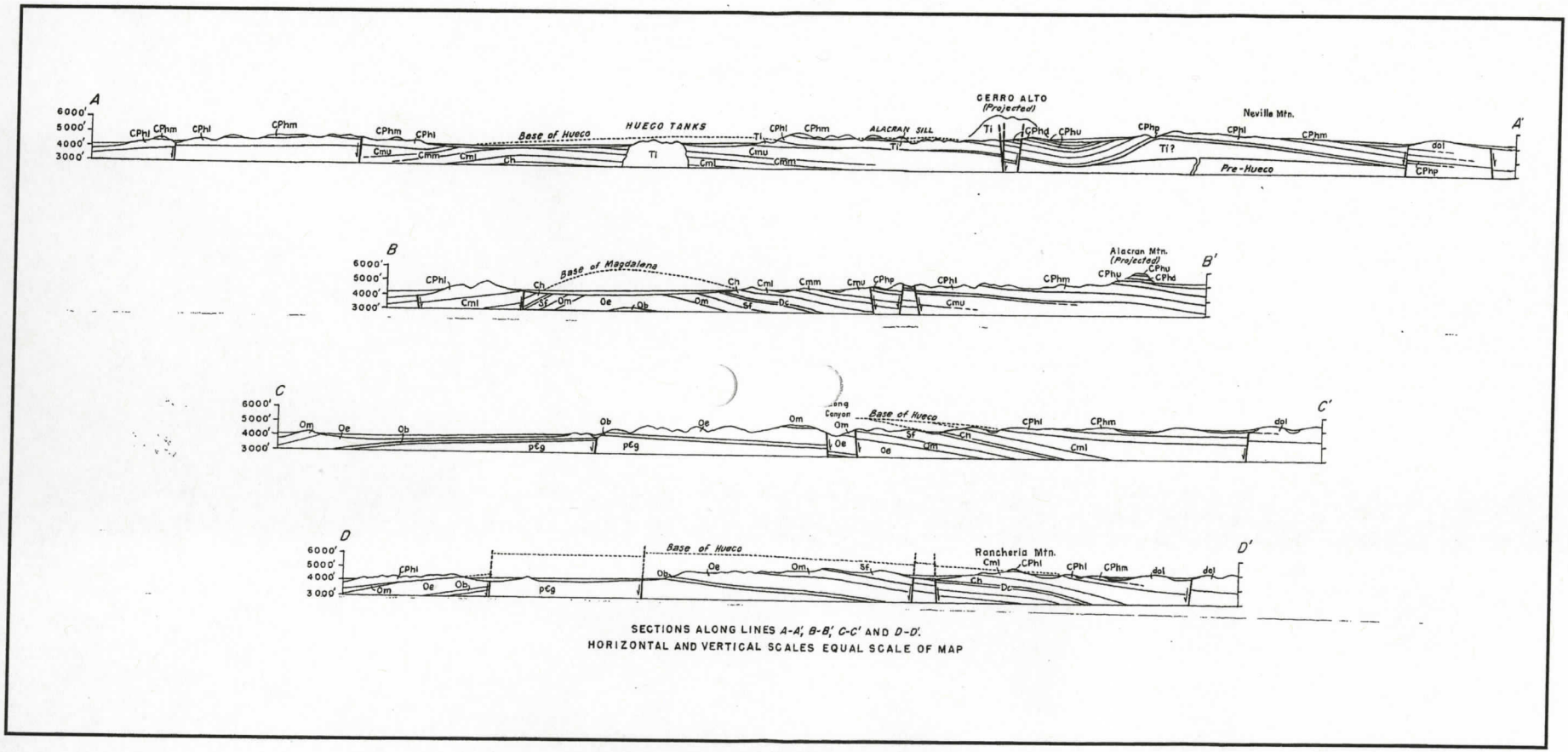


SECTIONS ALONG LINES A-A', B-B', C-C' AND D-D'.
HORIZONTAL AND VERTICAL SCALES EQUAL SCALE OF MAP

**FIGURE 15. KING CROSS SECTIONS A-A' THROUGH D-D'**