SITE PLAN
MONITORING WELL LOCATIONS
PROJECT: OMEGA CHEMICAL SUPERFUND
12509-12512 E. WHITTIER BOULEVARD, WHITTIER, CA 90602

SITE MAP
SCALE: 1"=2500'

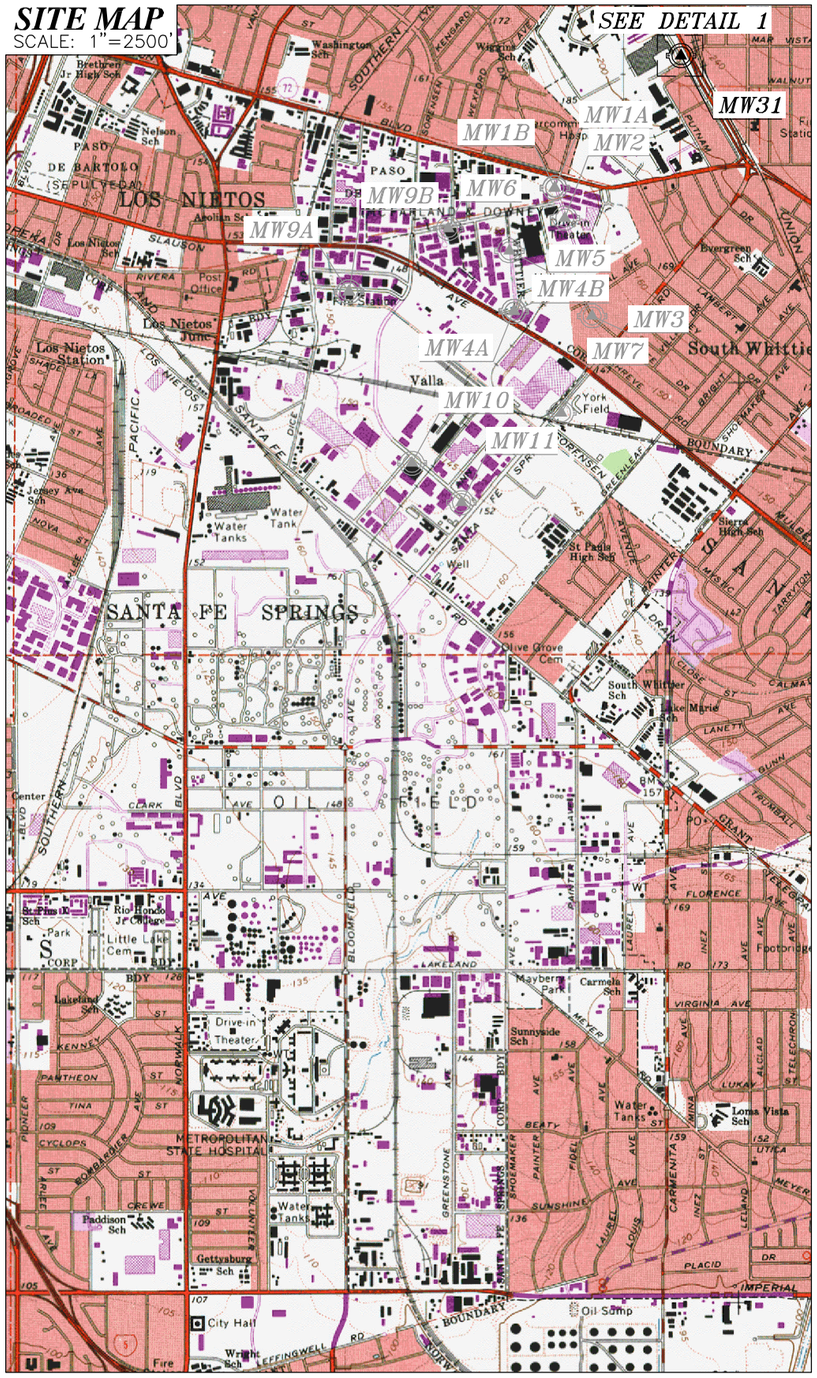

DETAIL 1
SCALE: 1"=20'

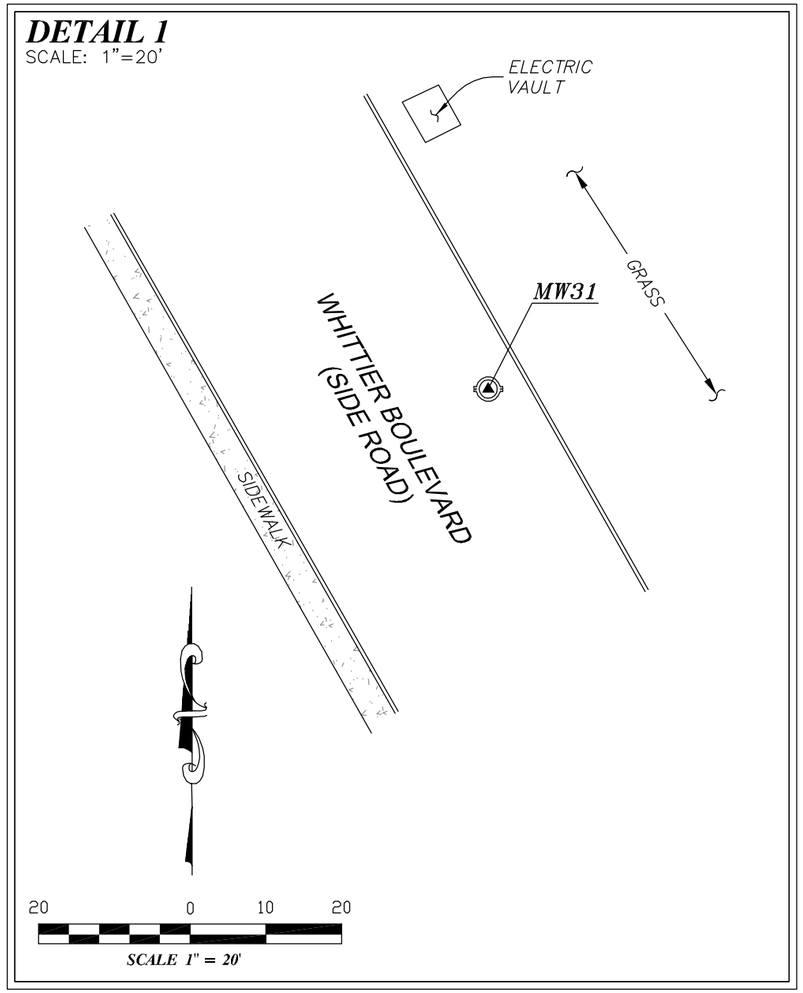

DATE OF SURVEY: SEPTEMBER 22, 2009

MONITORING WELLS								
WELL	NORTH	EAST	LATITUDE (DD)	LONGITUDE (DD)	TOR (ELEVATION)	FS (ELEVATION)	TOC (ELEVATION)	RISER_HT
MW31	1812642.61	6547783.09	33.9732286	-118.0457904	233.01	233.00	232.67	-0.33

RISER_HT – RISER HEIGHT
RISER HEIGHT DEFINITION: THE MEASURED DISTANCE FROM GROUND SURFACE TO TOP OF WELL CASING.

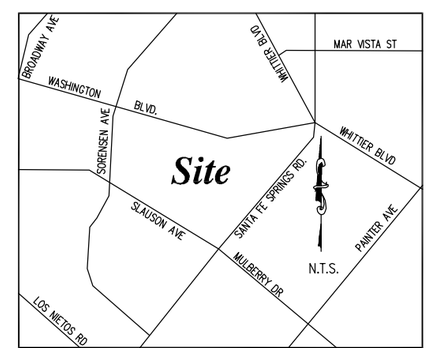

- VICINITY MAP -

DATE OF SURVEY
SEPTEMBER 22, 2009

BENCH MARK
THE ELEVATIONS SHOWN HEREON ARE BASED UPON NGS GPS POINT "DYHS" (DOWNEY HIGH SCHOOL) ELEVATION = 124.06 FEET (NAVD 88)

COORDINATES
THE COORDINATES SHOWN HEREON ARE BASED UPON THE STATE PLANE COORDINATE SYSTEM (NAD 83), CALIFORNIA ZONE V, BASED UPON STATIC GPS OBSERVATION, HOLDING NGS GPS POINT "DYHS" (DOWNEY HIGH SCHOOL)

PREPARED FOR
CH2MHILL
555 SOUTH FLOWER STREET, SUITE 3550
LOS ANGELES, CA
PHONE: (916) 920-0212 X245
FAX: (916) 614-3573

Legend

	MONITORING WELL
	WATER VALVES
	FIRE HYDRANT
	POWER POLE
TOR	TOP OF RIM
TOC	TOP OF CASING
FS	FINISH SURFACE
DD	DECIMAL DEGREES

NO.	DATE	REVISIONS	BY
	06/25/07	SUBMITTAL	SM
1	10/01/09	ADDITIONAL WELL	SM

CALVADA SURVEYING, INC.
411 Jenks Cir., Suite 205, Corona, CA 92880
Phone: 951-280-9960 Fax: 951-280-9746
Toll Free: 800-CALVADA www.calvada.com

JOB NO. 07258