SOIL LEGEND

Map symbols consist of numbers or a combination of numbers and a letter. The initial numbers represent the kind of soil. A capital letter following these numbers indicates the class of slope. Symbols without a slope letter are for nearly level soils or miscellaneous areas.

SYMBOL	NAME
2	Glendora loamy sand
4	Dune land and Beaches
5	Houghton muck
6	Adrian muck
7	Palms muck
8B	Glynwood clay loam, 1 to 6 percent slopes
8C	Glynwood clay loam, 6 to 12 percent slopes
10B	Oakville fine sand, 0 to 6 percent slopes
10C	Oakville fine sand, 6 to 18 percent slopes
10E	Oakville fine sand, 18 to 45 percent slopes
11B	Oshtemo-Chelsea complex, 0 to 6 percent slopes
11C	Oshtemo-Chelsea complex, 6 to 12 percent slopes
11D	Oshtemo-Chelsea complex, 12 to 18 percent slopes
11E	Oshtemo-Chelsea complex, 18 to 35 percent slopes
12B	Ockley loam, 1 to 6 percent slopes
12C	Ockley loam, 6 to 12 percent slopes
12D	Ockley loam, 12 to 18 percent slopes
12E	Ockley loam, 18 to 30 percent slopes
14C	Marlette loam, 6 to 12 percent slopes
14D	Marlette loam, 12 to 18 percent slopes
14E	Marlette loam, 18 to 35 percent slopes
15B	Morocco-Newton complex, 0 to 3 percent slopes
16B	Capac loam, 0 to 6 percent slopes
17	Brookston loam
18	Pits
19A	Brady sandy loam, 0 to 3 percent slopes
21B	Capac-Wixom complex, 1 to 4 percent slopes
22A	Matherton loam, 0 to 3 percent slopes
23	Sebewa loam
26A	Pipestone sand, 0 to 4 percent slopes
27B	Metea loamy fine sand, 1 to 6 percent slopes
27C	Metea loamy fine sand, 6 to 12 percent slopes
28A	Rimer loamy sand, 0 to 4 percent slopes
29	Cohoctah silt loam
30	Colwood silt loam
31B	Tekenink loamy fine sand, 2 to 6 percent slopes
31C	Tekenink loamy fine sand, 6 to 12 percent slopes
31D	Tekenink loamy fine sand, 12 to 18 percent slopes
31E	Tekenink loamy fine sand, 18 to 35 percent slopes
33A	Kibbie fine sandy loam, 0 to 3 percent slopes
34	Aquents, sandy and loamy
36	Corunna sandy loam
39	Granby loamy sand
41B	Blount silt loam, 1 to 4 percent slopes
42B	Metamora sandy loam, 1 to 4 percent slopes
44B	Chelsea loamy fine sand, 0 to 6 percent slopes
44C	Chelsea loamy fine sand, 6 to 12 percent slopes
44D	Chelsea loamy fine sand, 12 to 18 percent slopes
44E	Chelsea loamy fine sand, 18 to 30 percent slopes
45	Pewamo silt loam
47	Napoleon muck
48	Belleville loamy sand
49A	Tedrow fine sand, 0 to 4 percent slopes
50	Aquents and Histosols, ponded
51A	Thetford loamy fine sand, 0 to 4 percent slopes
53B	Oakville fine sand, loamy substratum, 0 to 6 percent slopes
57A	Covert sand, 0 to 4 percent slopes
60B	Seward loamy fine sand, 1 to 6 percent slopes
62	Sloan silt loam
63B	Riddles loam, 1 to 6 percent slopes
63C	Riddles loam, 6 to 12 percent slopes
64	Belleville-Brookston complex
65	Cohoctah silt loam, protected
66	Udipsamments, nearly level to gently sloping
67	Martisco muck
69	Newton mucky fine sand
70A	Morocco fine sand, 0 to 3 percent slopes
72B	Urban land Oakville complex, 0 to 6 percent slopes
73A	Algansee loamy sand, protected, 0 to 3 percent slopes
74	Glendora loamy sand, protected
75B	Marlette-Capac loams, 1 to 6 percent slopes

CULTURA

BOUNDARIES

National, state o

County or parish

Minor civil divisi

Reservation (nati state forest or and large airp

Land grant

Limit of soil sur

Field sheet matc

AD HOC BOUNDA

Small airport, ai cemetery, or

STATE COORDIN

LAND DIVISION (sections and far

ROADS

Divided (median if scale perm

Other roads

Trail

ROAD EMBLEM

Interstate

Federal

State

County, farm or

RAILROAD

POWER TRANSMI (normally not sh

PIPE LINE (normally not sh

FENCE (normally not sh

LEVEES

Without road

With road

With railroad

DAMS

Large (to scale)

Medium or sma

PITS

Gravel pit

Mine or quarry

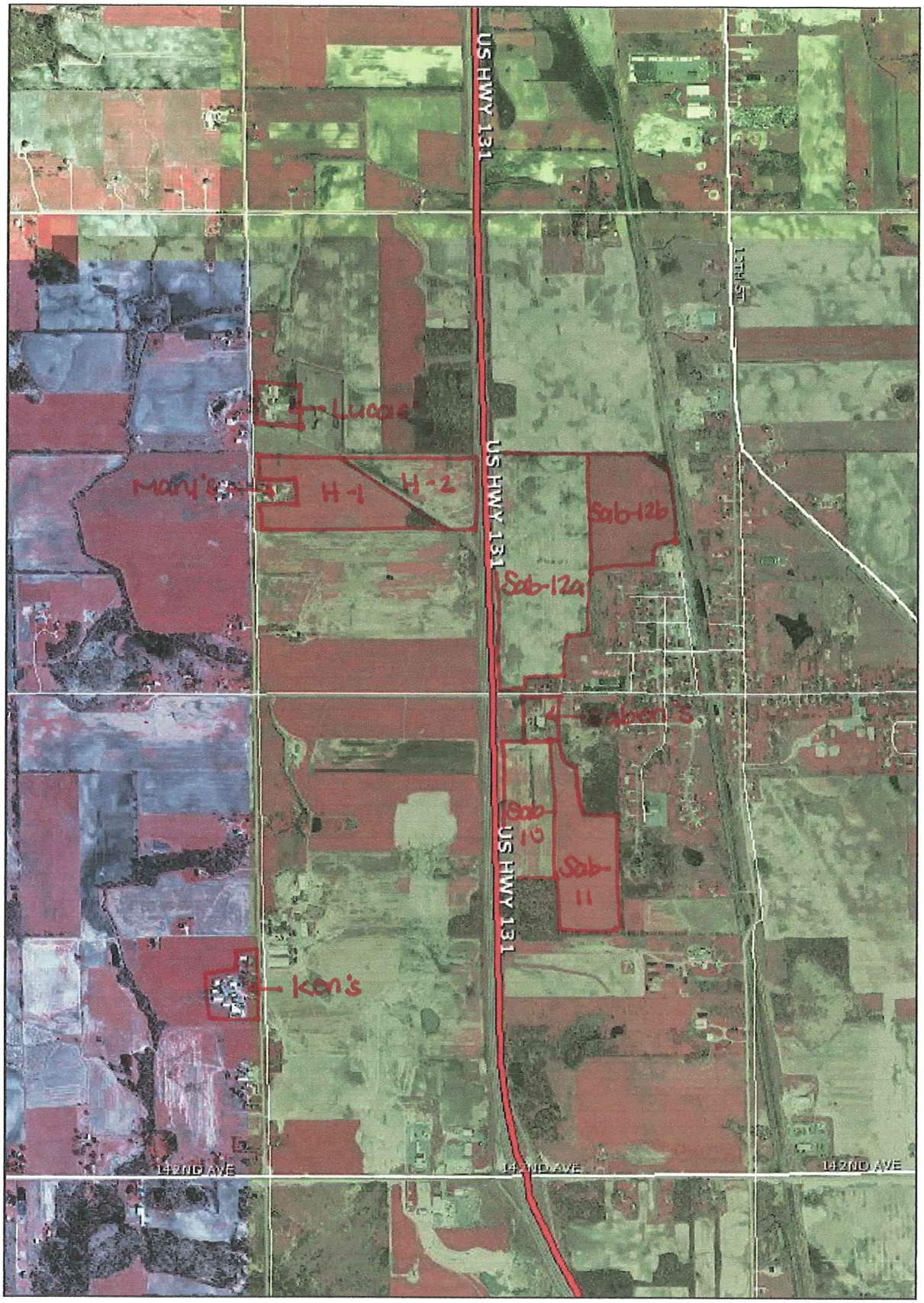
US HWY 131
US HWY 131
US HWY 131
13TH ST
Lucas
Mary's
H-1
H-2
Sob-12b
Sob-12a
Saben's
Sob-10
Sob-11
Ken's
142ND AVE
142ND AVE
142ND AVE

Walnutdale Farms

Map # 1

Field(s) Home Farm H-1,2 Section 12 Township Dorr Tracking #

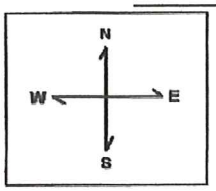

Tile risers/outlets

Never Apply Under Any Conditions (min. 50' Width)

Only Apply Waste Under Excellent/Dry Conditons (50' Width)

OK to Apply Waste

Grassed Waterway

Winter Spreading Area

Filter Strip (45' Width)

Home Farm

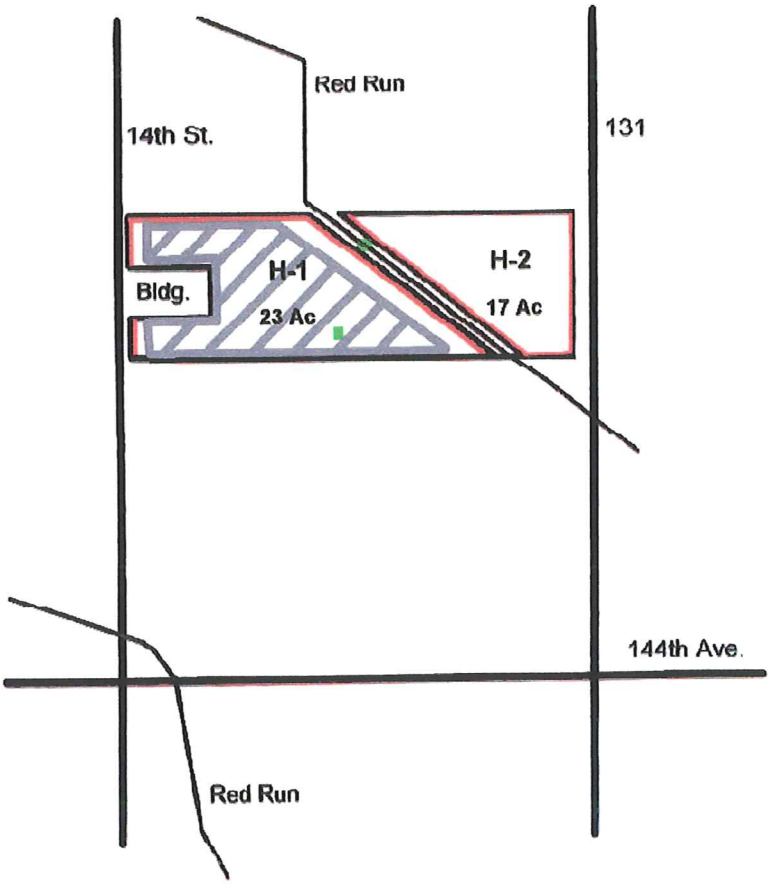

SOIL MAP OF ALLEGAN COUNTY, MICHIGAN — SHEET NUMBER 9



ALLEGAN COUNTY, MICHIGAN NO. 9

This soil survey map is compiled on 1980 aerial photography by the U.S. Department of Agriculture, Soil Conservation Service and cooperating agencies.
Coordinate grid ticks and land division corners, if shown, are approximately positioned.

Walnutdale Farms

Map # 2

Field(s) (b) (6) [redacted] Sab-10,11 Section 24 Township Dorr Tracking #

Never Apply Under Any Conditions (min. 50' Width)
Only Apply Waste Under Excellent/Dry Conditons (50' Width)
OK to Apply Waste
Grassed Waterway
Winter Spreading Area
Filter Strip (45' Width)

(b) (6) [redacted]

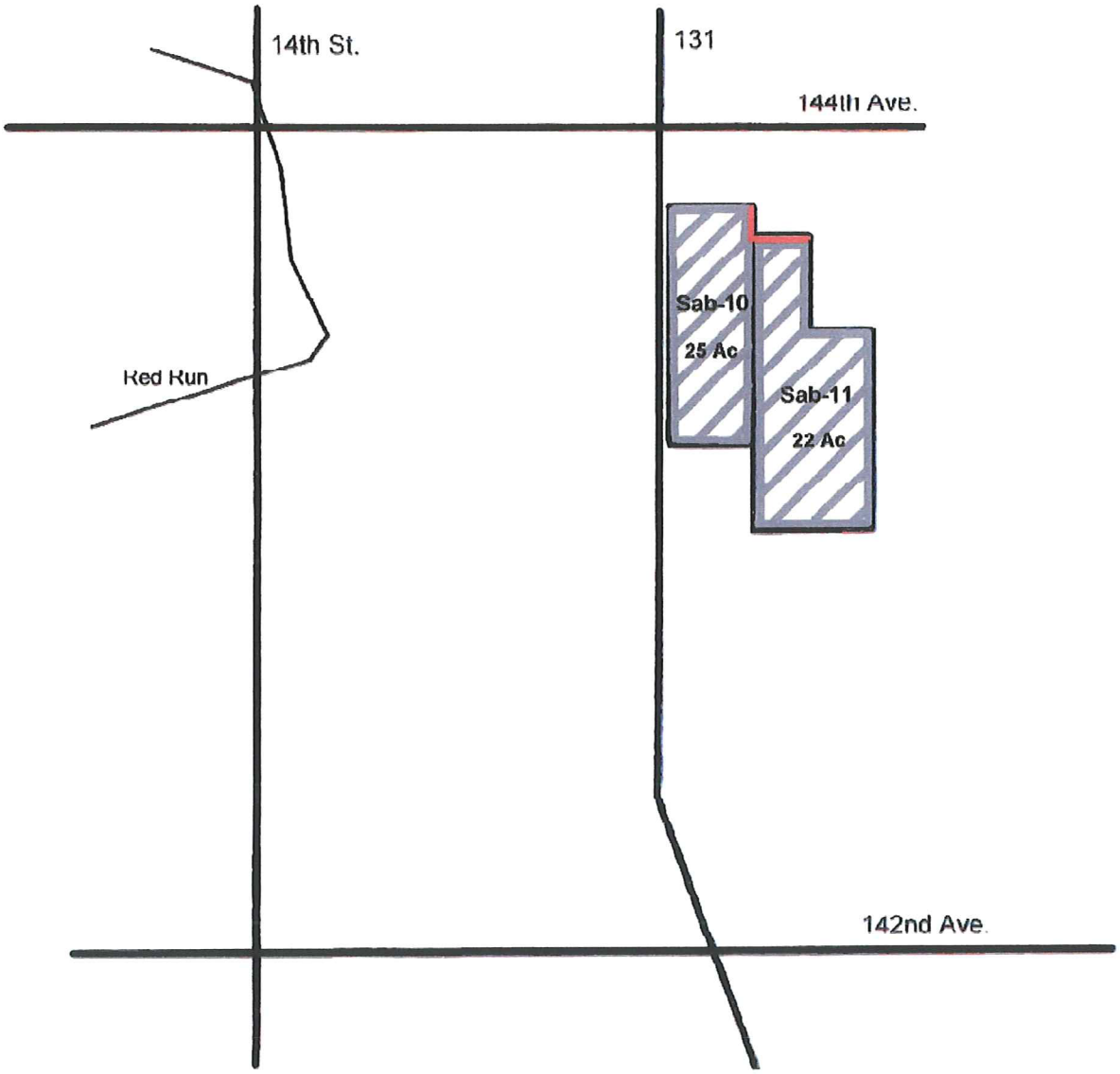

Green Valley Agricultural, Inc.

ALLEGAN COUNTY, MICHIGAN NO. 19

This soil survey map is compiled on 1980 aerial photography by the U.S. Department of Agriculture, Soil Conservation Service and cooperating agencies. Coordinate grid ticks and land division corners, if shown, are approximately positioned.

Walnutdale Farms

Map # 3

Field(s) (b) (6) [redacted] Section 12 Township Dorr Tracking #

Sab-12a,b

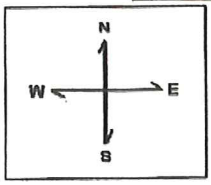

Tile risers/outlets

Never Apply Under Any Conditions (min. 50' Width)

Only Apply Waste Under Excellent/Dry Conditons (50' Width)

OK to Apply Waste

Grassed Waterway

Winter Spreading Area

Filter Strip (45' Width)

(b) (6) [redacted]

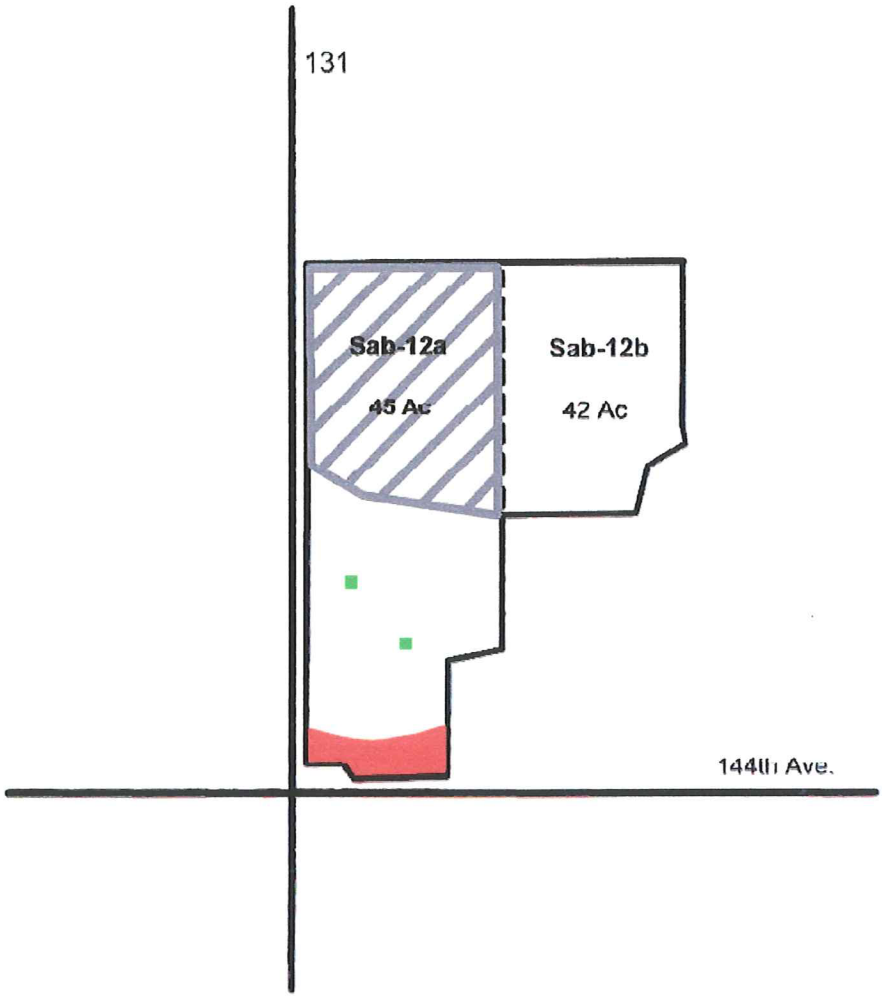

Green Valley Agricultural, Inc.

SOIL MAP OF ALLEGAN COUNTY, MICHIGAN — SHEET NUMBER 9



ALLEGAN COUNTY, MICHIGAN NO. 9

This soil survey map is compiled on 1980 aerial photography by the U.S. Department of Agriculture, Soil Conservation Service and cooperating agencies.
Coordinate grid ticks and land division corners, if shown, are approximately positioned.