SETBACK/EROSION CONTROL PLAN VIEW

(b) (6)
(b) (6)

LOCATION OF CORE TRENCH

TOPSOIL STOCKPILE

10:1 RAMP

DRAINAGE

BALE DAM

PROPOSED ACCESS

SUGGESTED SILT FENCE LOCATION
APPROXIMATE LENGTH - 1582'

EXISTING FENCE/FIELD

APPROXIMATE DISTURBED AREA 4.7 ACRES

TBM @100.0
TOP OF WALL
NE CORNER OF TANK

DRAINAGE

EXISTING TANK

RAMP

BALE DAM

CULVERT OR BREAKER RUN CROSSING

NO WELLS/PROPERTY LINES WITHIN 250'

SCALE 1"=80'

BROWN COUNTY LAND & WATER CONSERVATION DEPT.

(b) (6) [redacted]

OWNER

COUNTY

Designed: DLW Checked:

SHEET 6 OF

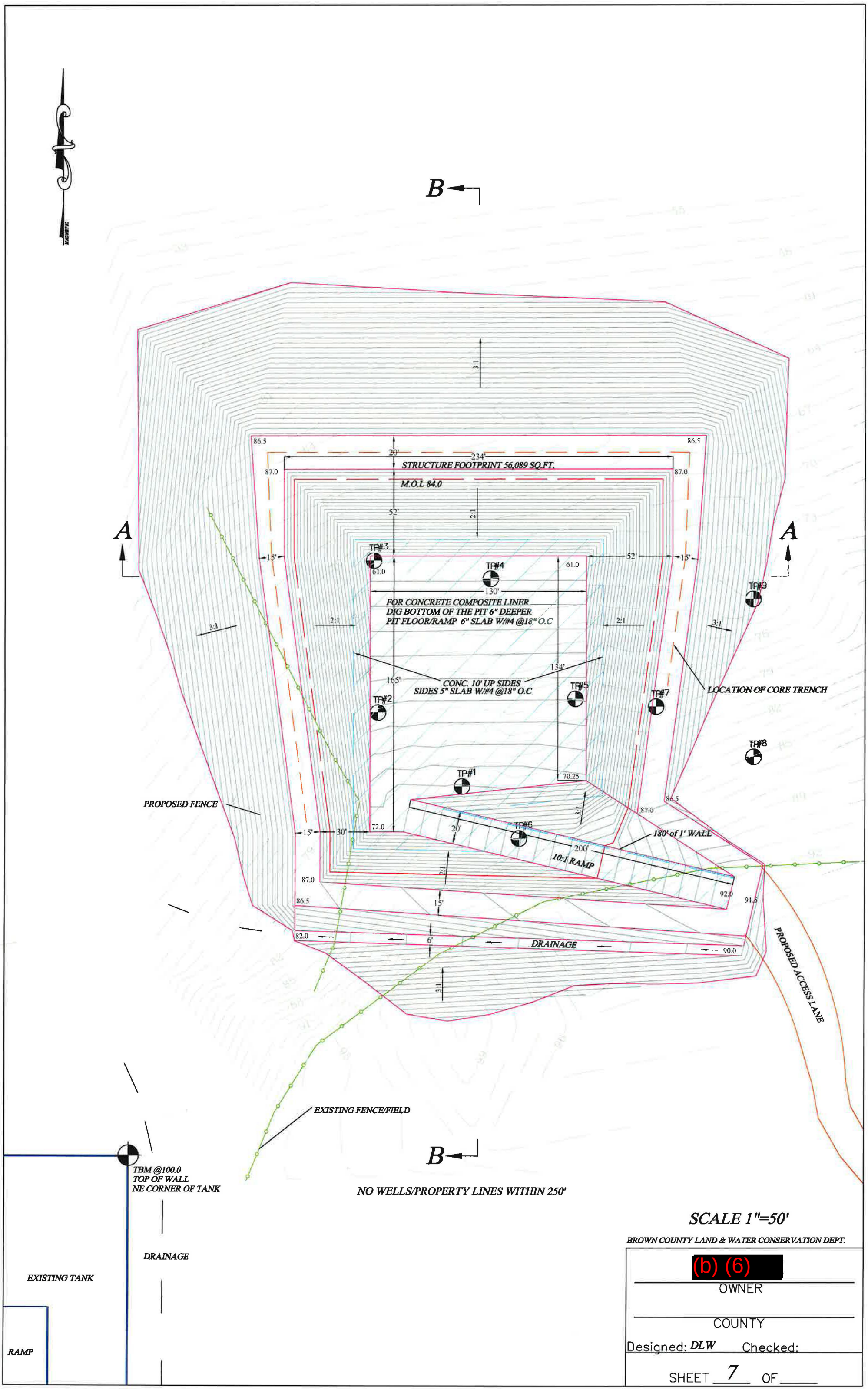

SCALE 1"=50'

BROWN COUNTY LAND & WATER CONSERVATION DEPT.

(b) (6) [redacted]

OWNER

COUNTY

Designed: DLW Checked:

SHEET 7 OF

X-SECTIONAL VIEWS

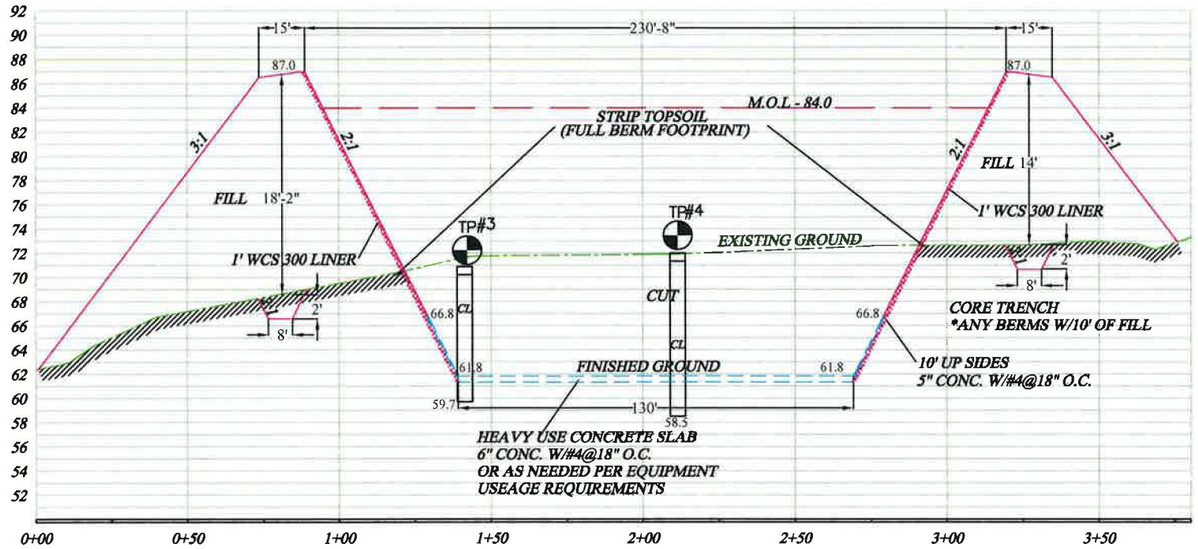

X-SECTION A-A

(LOOKING NORTH)

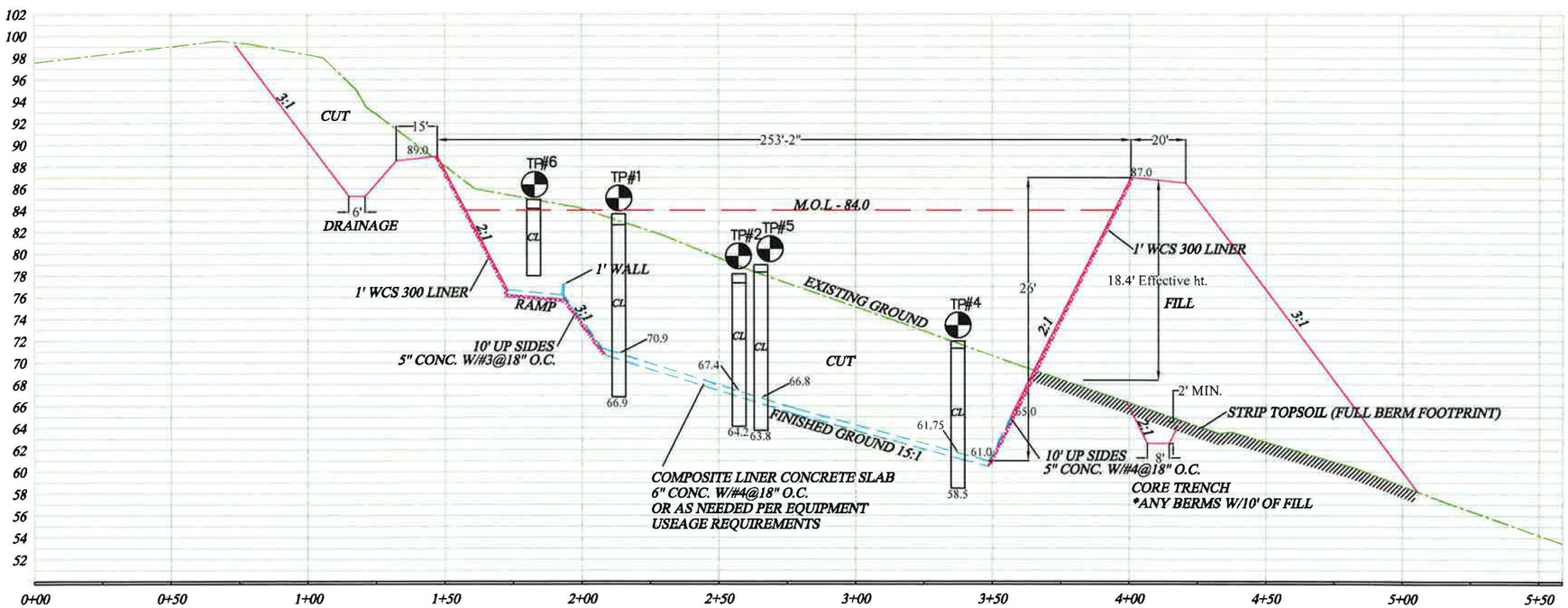

X-SECTION B-B

(LOOKING WEST)

BROWN COUNTY LAND & WATER CONSERVATION DEPARTMENT

DRAWN BY:	DATE:
CHECKED BY:	DRAWING NO.:
JOB NO.:	SHEET 8 OF