Kinnard Farms Inc

MUSYM

Prepared For:	Kinnard Farms Inc	**County:**	Kewaunee, WI
Farm:	(b) (6) [redacted] (b) (6) [redacted]	**Twp Rng Sec:**	
Field:	AN-1	**Directions:**	
Crop Zone:			
Crop Year:	**Acres:** 37.70		

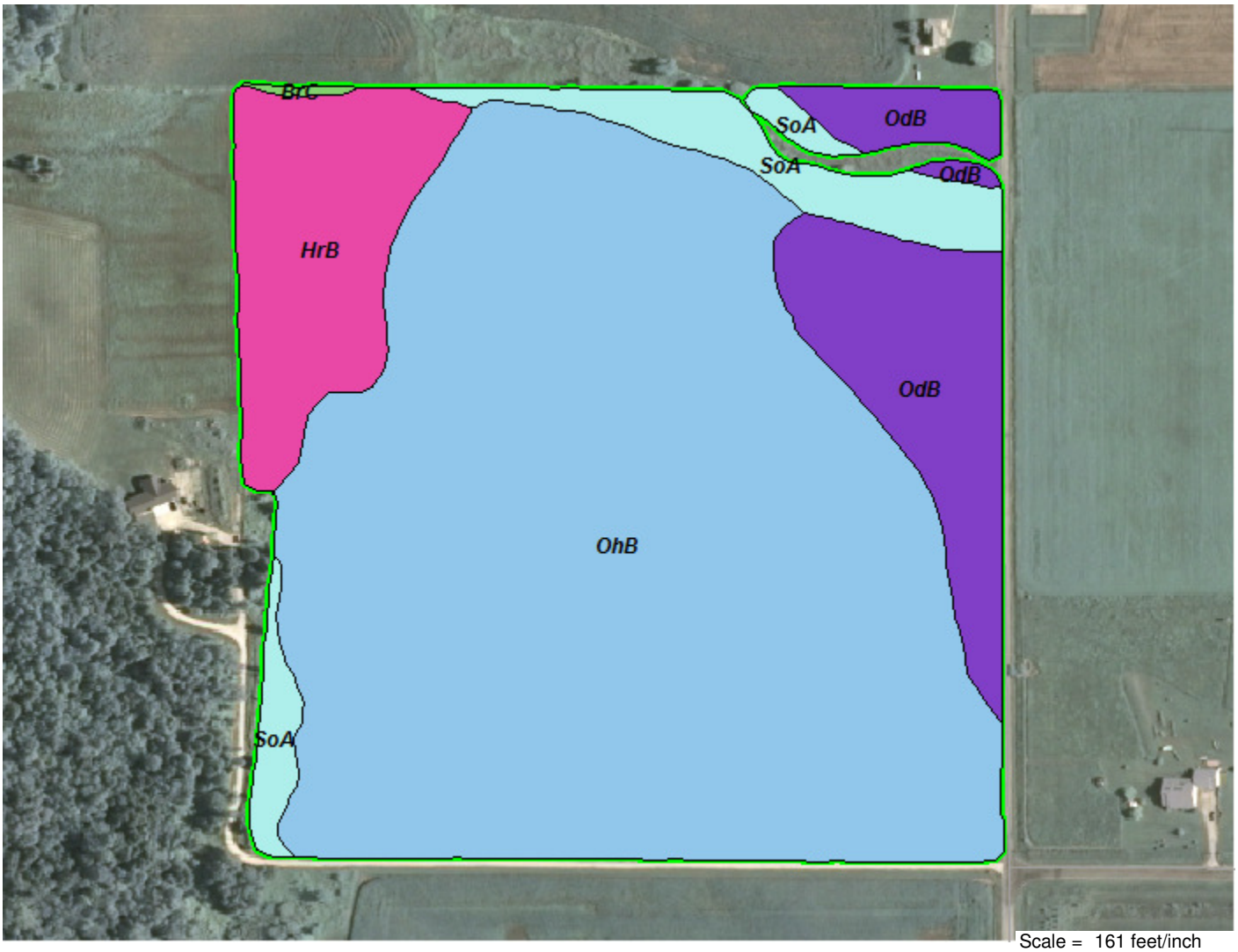

Scale = 161 feet/inch

Layer Summary

Layer: Soil Type
Attribute: MUSYM
Acres: 37.70
Average:
Weighted Average:
Minimum:
Maximum:

MUSYM	Acres
SoA	2.41
OdB	4.30
BrC	.05
HrB	3.78
OhB	27.16

Kinnard Farms Inc

MUSYM

Prepared For:	Kinnard Farms Inc	**County:**	Kewaunee, WI
Farm:	FOI (b) (6) [redacted]	**Twp Rng Sec:**	
Field:	BD-1	**Directions:**	
Crop Zone:			
Crop Year:	**Acres:** 18.45		

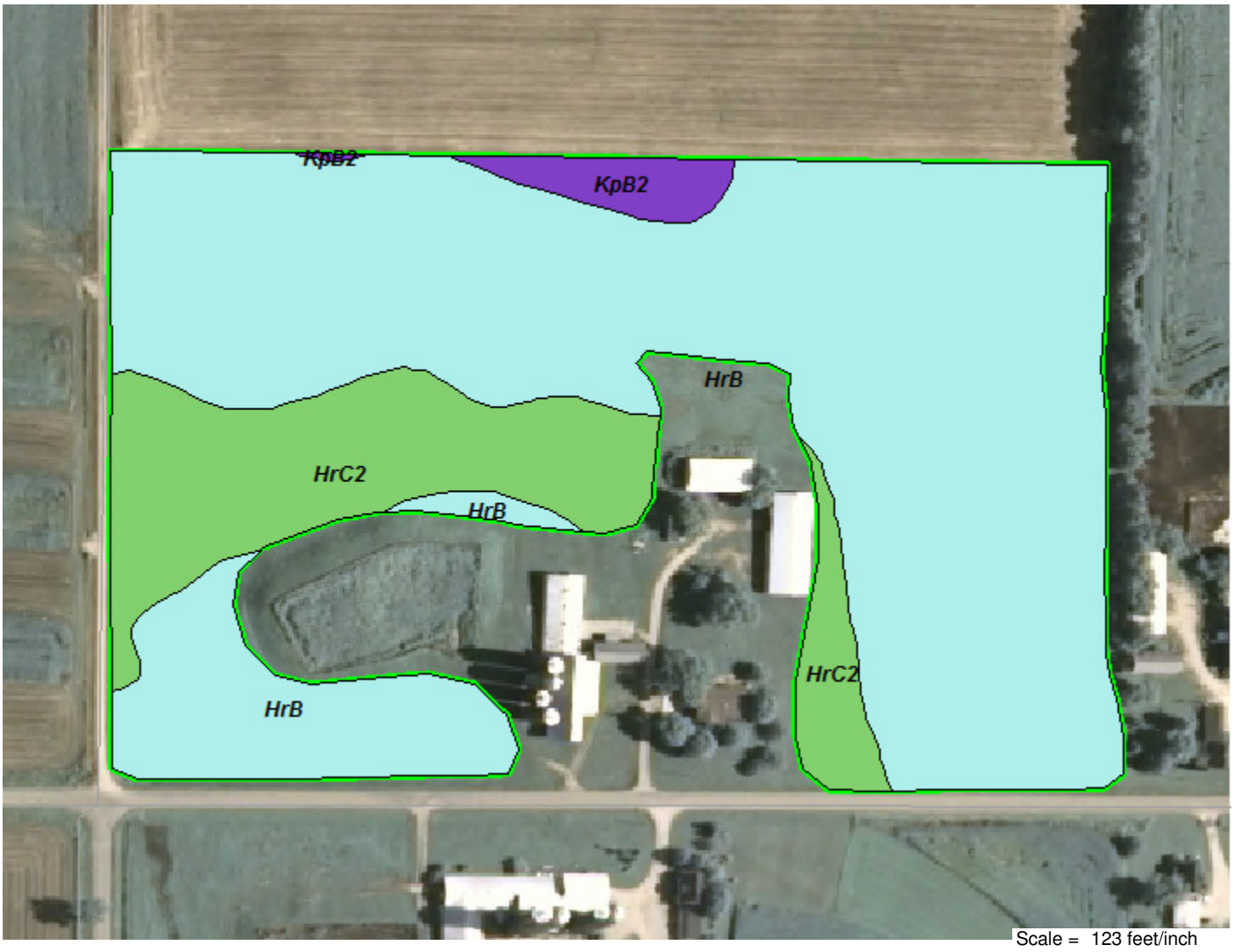

Layer Summary

Layer: Soil Type
Attribute: MUSYM
Acres: 18.45
Average:
Weighted Average:
Minimum:
Maximum:

MUSYM	Acres
HrB	14.42
KpB2	.45
HrC2	3.58

Kinnard Farms Inc

MUSYM

Prepared For:	Kinnard Farms Inc	**County:**	Kewaunee, WI
Farm:	FOI (b) (6) [redacted]	**Twp Rng Sec:**	
Field:	BD-2	**Directions:**	
Crop Zone:			
Crop Year:	**Acres:** 15.27		

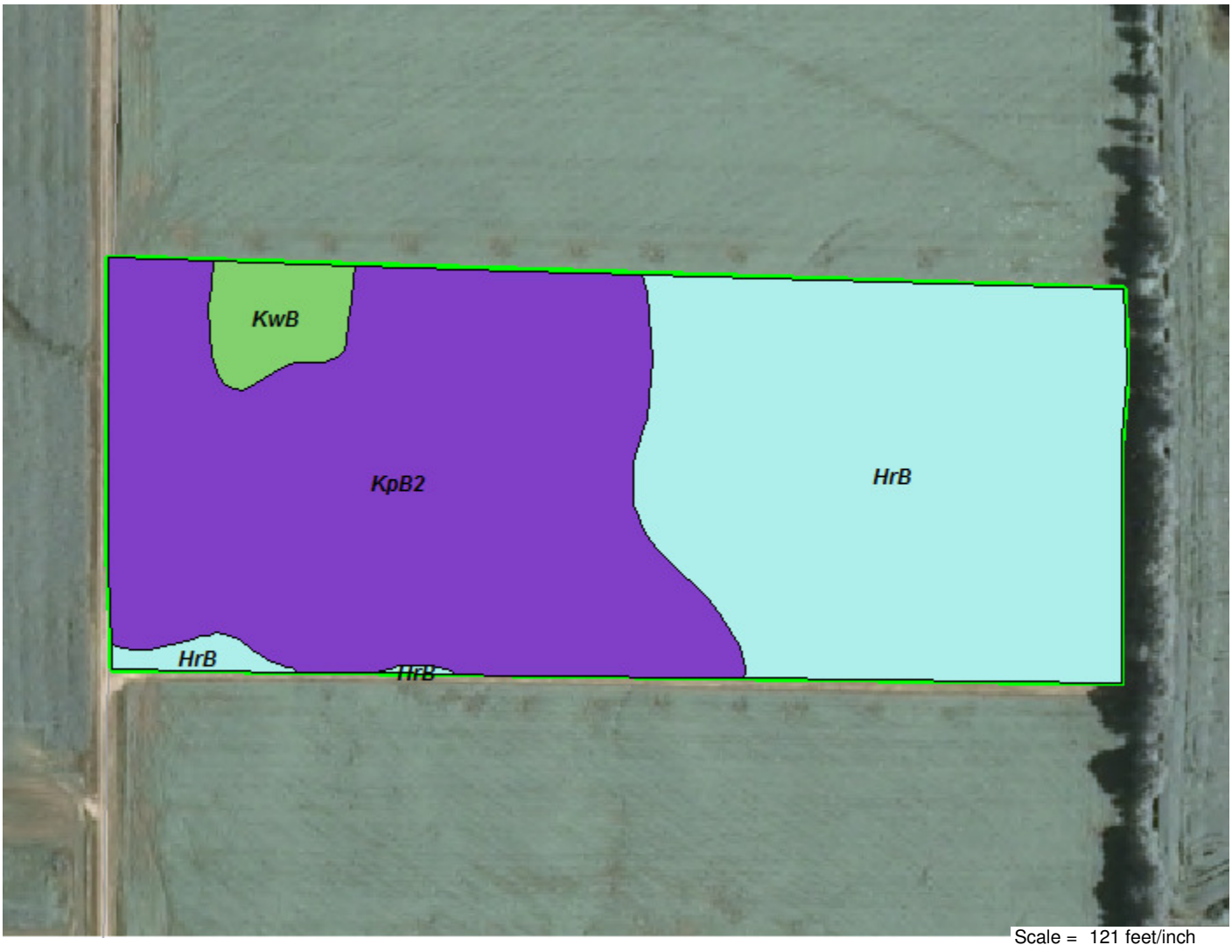

Layer Summary

Layer: Soil Type
Attribute: MUSYM
Acres: 15.27
Average:
Weighted Average:
Minimum:
Maximum:

MUSYM	Acres
HrB	6.97
KpB2	7.74
KwB	.56

Kinnard Farms Inc

MUSYM

Prepared For:	Kinnard Farms Inc	**County:**	Kewaunee, WI
Farm:	FOI [redacted]	**Twp Rng Sec:**	
Field:	BD-3	**Directions:**	
Crop Zone:			
Crop Year:	**Acres:** 19.80		

Layer Summary

Layer: Soil Type
Attribute: MUSYM
Acres: 19.80
Average:
Weighted Average:
Minimum:
Maximum:

MUSYM	Acres
SyA	1.05
HrB	8.28
KpB2	2.91
KwB	5.29
OhB	2.27

Kinnard Farms Inc

MUSYM

Prepared For:	Kinnard Farms Inc	**County:**	Kewaunee, WI
Farm:	FOI (b) (6) [redacted]	**Twp Rng Sec:**	
Field:	BD-4	**Directions:**	
Crop Zone:			
Crop Year:	**Acres:** 18.24		

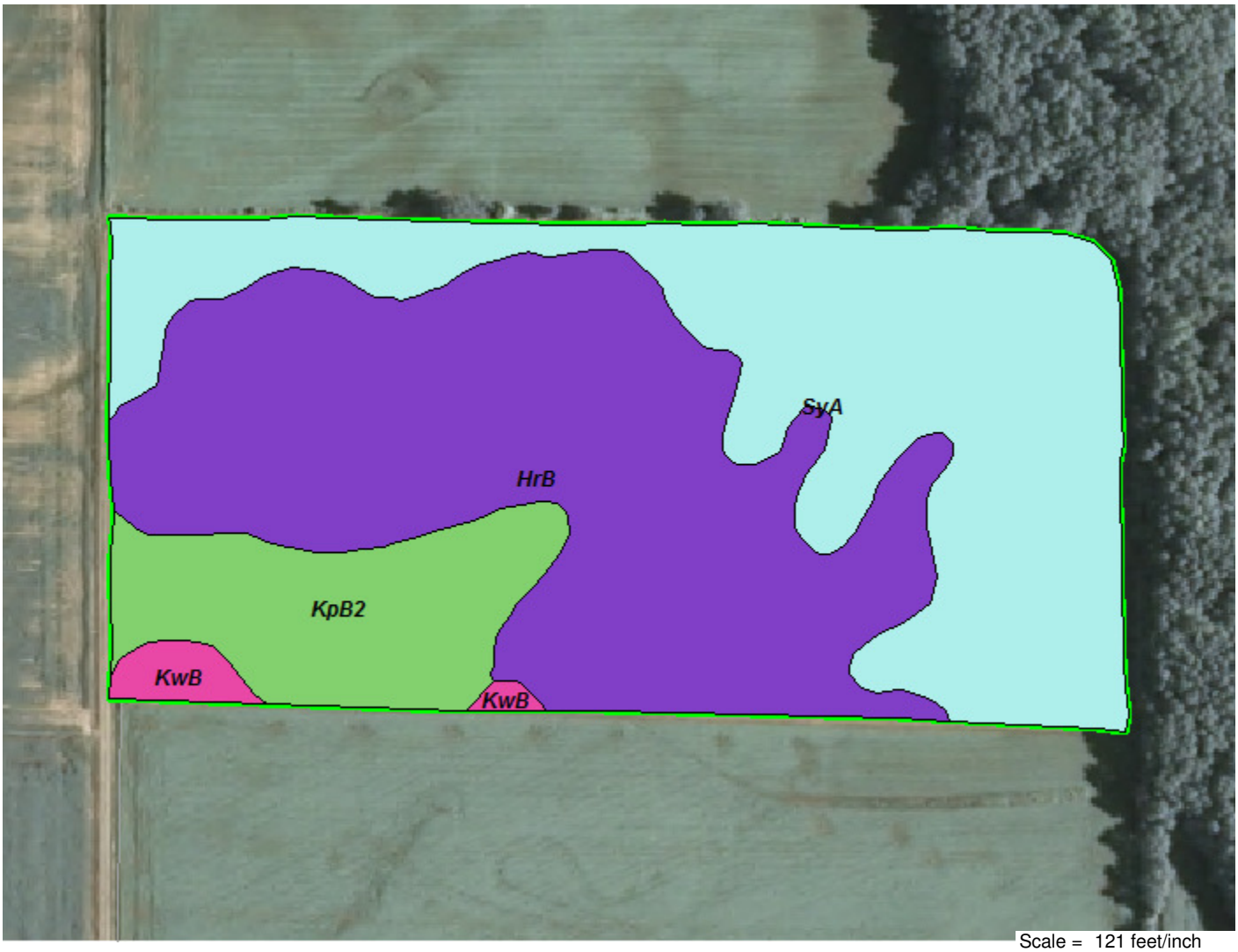

Scale = 121 feet/inch

Layer Summary

Layer: Soil Type
Attribute: MUSYM
Acres: 18.24
Average:
Weighted Average:
Minimum:
Maximum:

MUSYM	Acres
SyA	7.10
HrB	8.49
KpB2	2.34
KwB	.32

Kinnard Farms Inc

MUSYM

Prepared For:	Kinnard Farms Inc	**County:**	Kewaunee, WI
Farm:	FOI (b) (6) [redacted]	**Twp Rng Sec:**	
Field:	BD-5	**Directions:**	
Crop Zone:			
Crop Year:	**Acres:** 31.03		

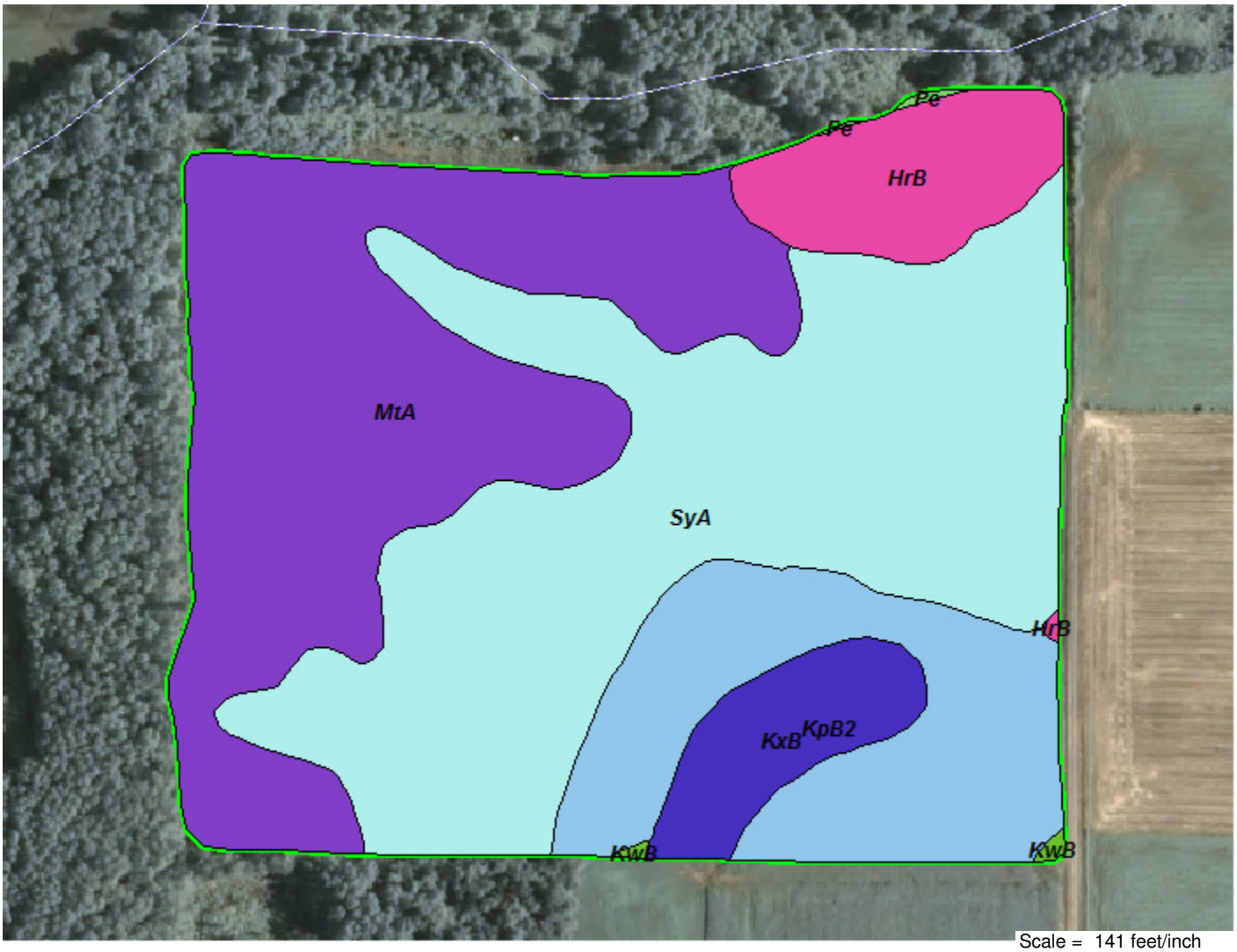

Scale = 141 feet/inch

Layer Summary

Layer: Soil Type
Attribute: MUSYM
Acres: 31.03
Average:
Weighted Average:
Minimum:
Maximum:

MUSYM	Acres
SyA	12.47
MtA	10.27
Pe	.03
HrB	2.01
KpB2	4.68
KxB	1.53
KwB	.05

Kinnard Farms Inc

MUSYM

Prepared For:	Kinnard Farms Inc	**County:**	Kewaunee, WI
Farm:	FOI (b) (6) [redacted]	**Twp Rng Sec:**	
Field:	BDF-01	**Directions:**	
Crop Zone:			
Crop Year:	**Acres:** 17.08		

Layer Summary

Layer: Soil Type
Attribute: MUSYM
Acres: 17.08
Average:
Weighted Average:
Minimum:
Maximum:

MUSYM	Acres
SyA	.92
HrB	15.92
OdB	.24

Kinnard Farms Inc

MUSYM

Prepared For:	Kinnard Farms Inc	**County:**	Kewaunee, WI
Farm:	FOI (b) (6) [redacted]	**Twp Rng Sec:**	
Field:	BDF-02	**Directions:**	
Crop Zone:			
Crop Year:	**Acres:** 16.50		

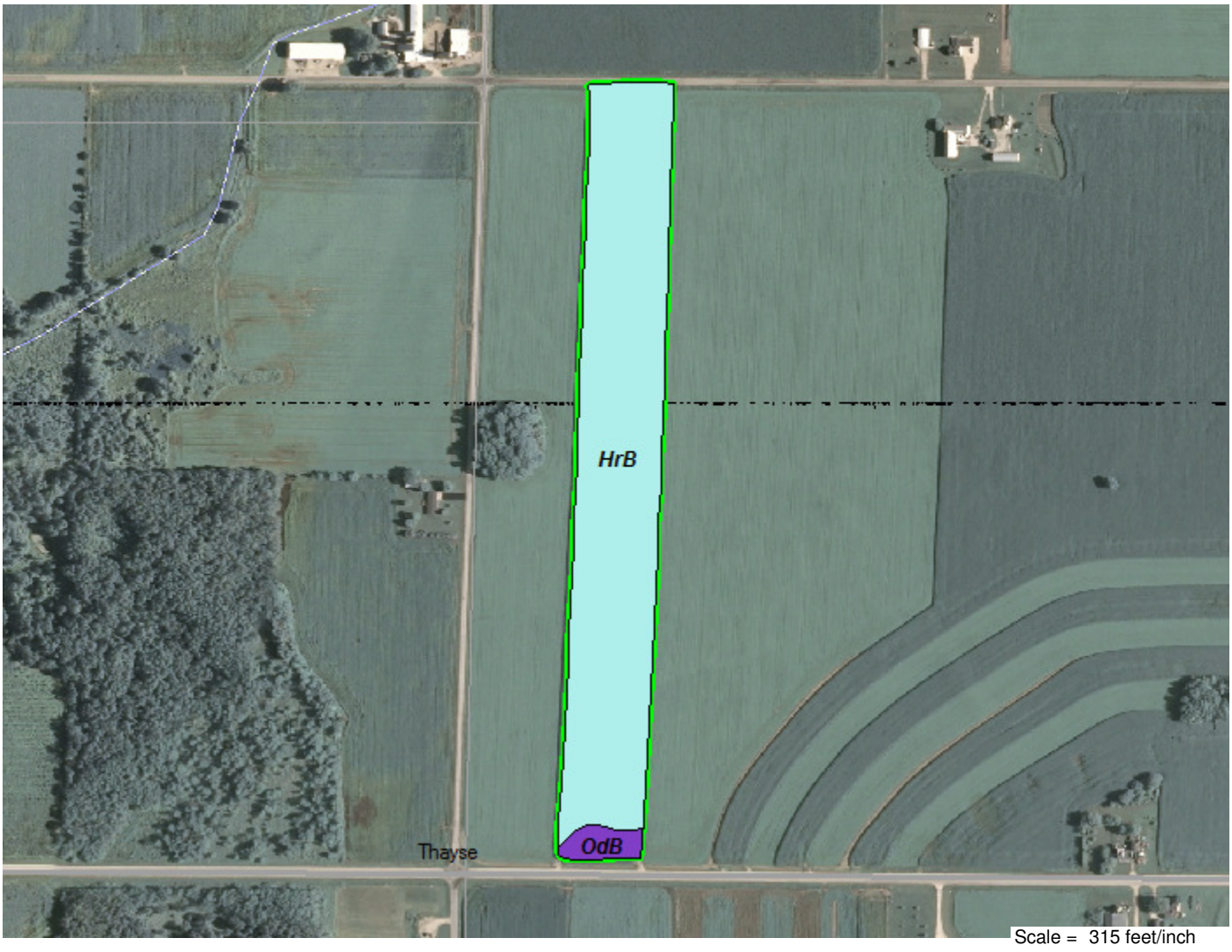

Layer Summary

Layer: Soil Type
Attribute: MUSYM

Acres: 16.50

Average:
Weighted Average:

Minimum:
Maximum:

MUSYM	Acres
HrB	15.91
OdB	.60

Kinnard Farms Inc

MUSYM

Prepared For:	Kinnard Farms Inc	**County:**	Kewaunee, WI
Farm:	FOI (b) (6) [redacted]	**Twp Rng Sec:**	
Field:	BDF-03	**Directions:**	
Crop Zone:			
Crop Year:	**Acres:** 45.06		

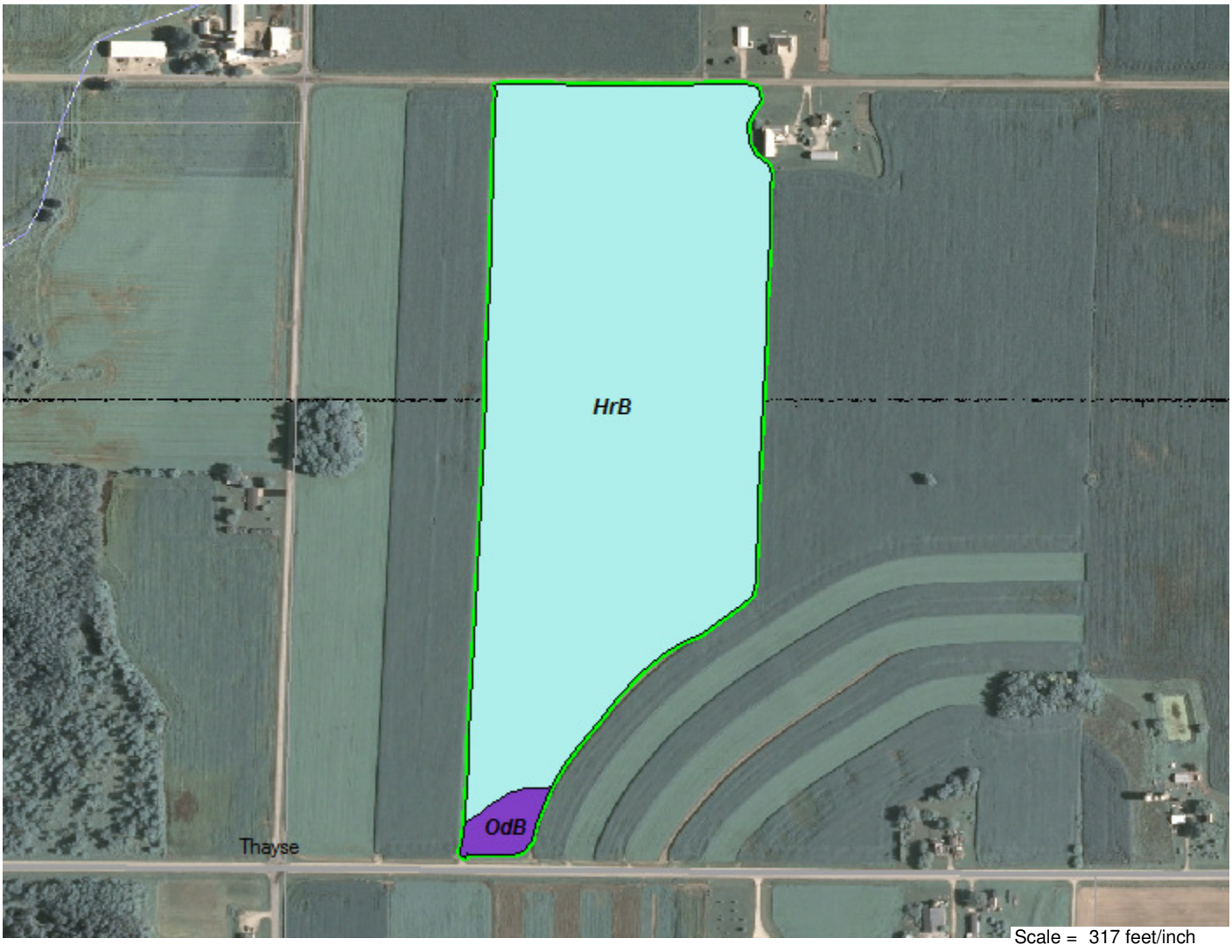

Layer Summary

Layer: Soil Type
Attribute: MUSYM

Acres: 45.06

Average:
Weighted Average:

Minimum:
Maximum:

MUSYM	Acres
HrB	44.06
OdB	1.00

Kinnard Farms Inc

MUSYM

Prepared For:	Kinnard Farms Inc	**County:**	Kewaunee, WI
Farm:	FOI (b) (6) [redacted]	**Twp Rng Sec:**	
Field:	BDF-04	**Directions:**	
Crop Zone:			
Crop Year:	**Acres:** 18.24		

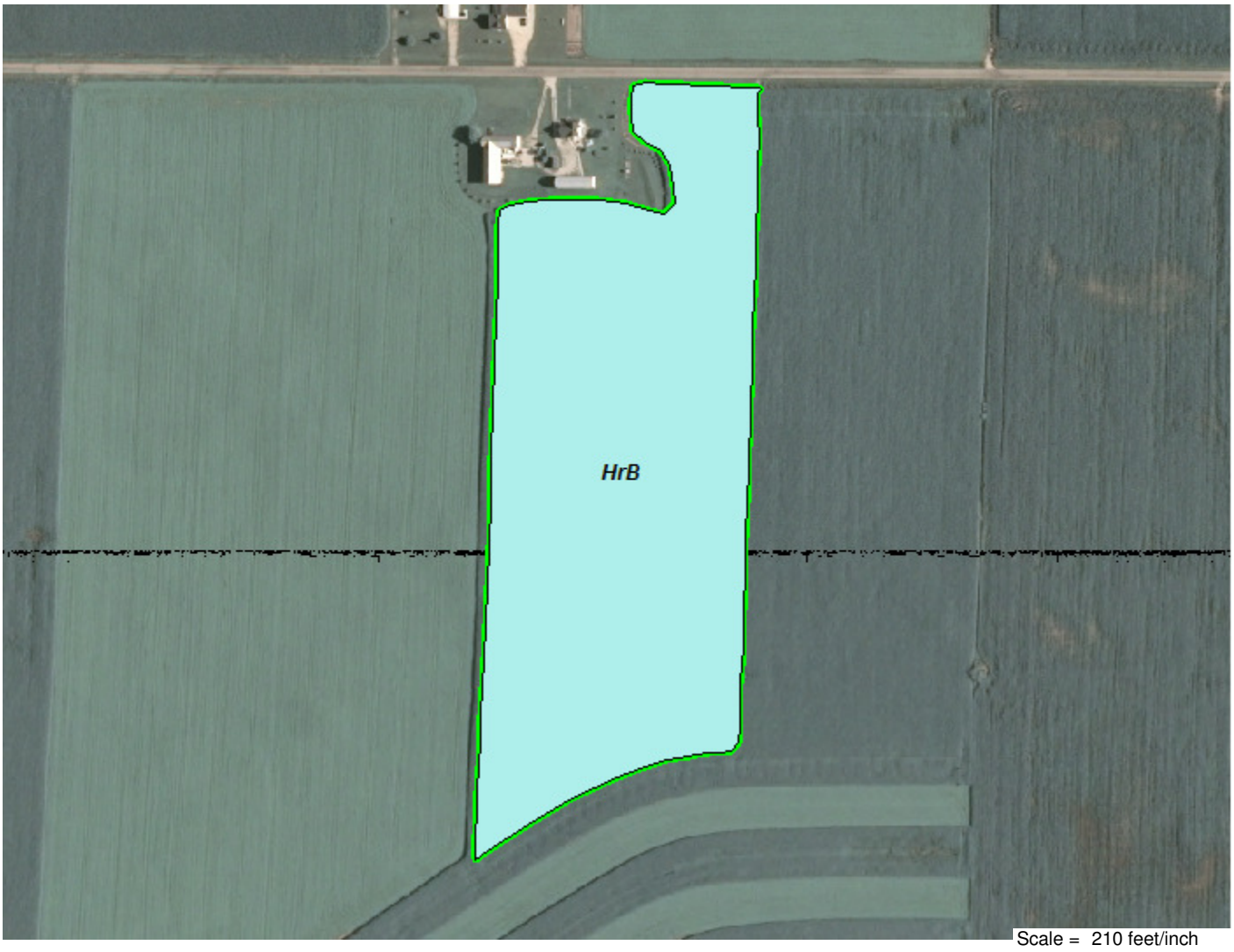

Layer Summary

Layer: Soil Type
Attribute: MUSYM

Acres: 18.24

Average:
Weighted Average:

Minimum:
Maximum:

MUSYM	Acres
HrB	18.24

Kinnard Farms Inc

MUSYM

Prepared For:	Kinnard Farms Inc	**County:**	Kewaunee, WI
Farm:	FOI (b) (6) [redacted]	**Twp Rng Sec:**	
Field:	BDF-05	**Directions:**	
Crop Zone:			
Crop Year:	**Acres:** 17.51		

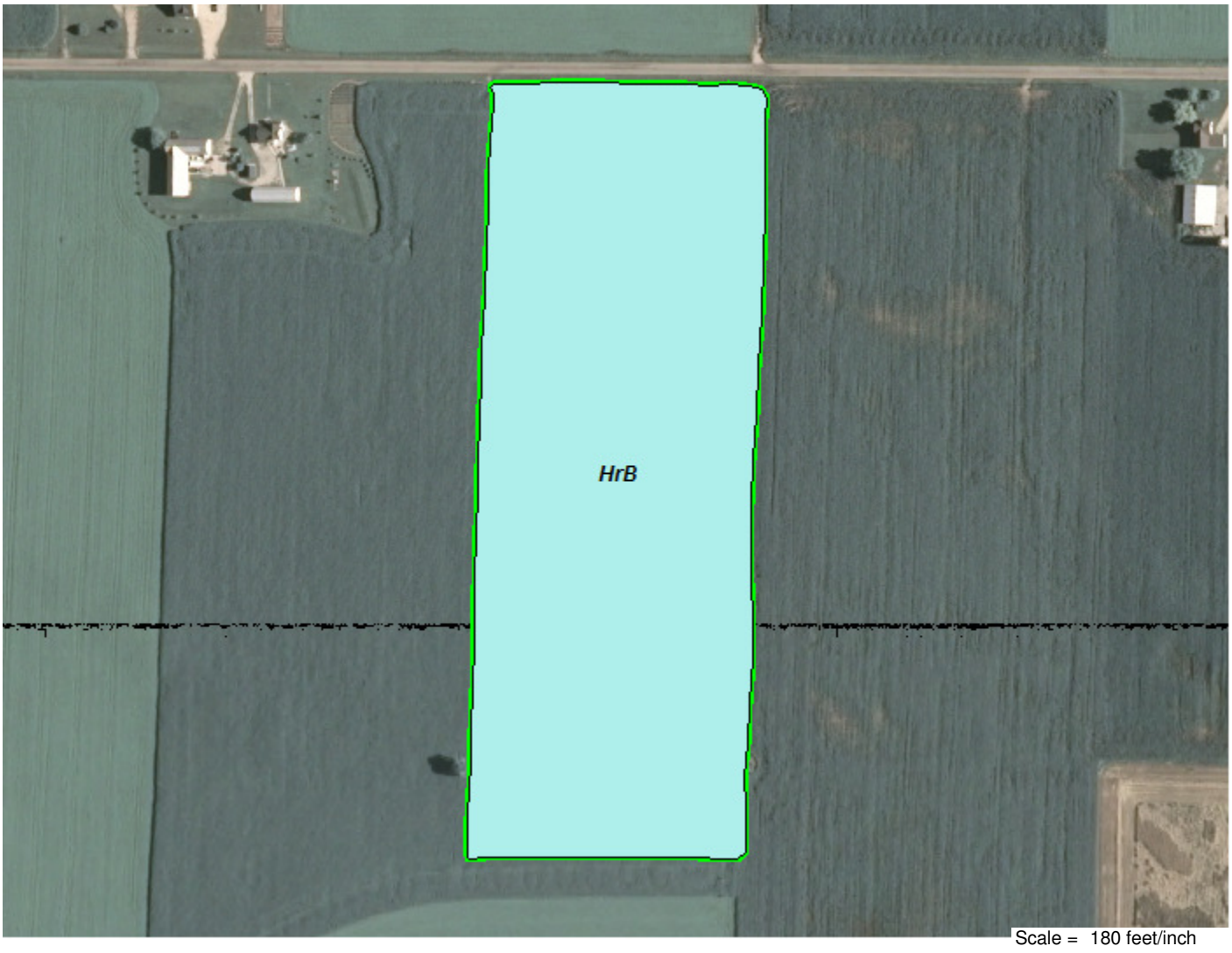

Layer Summary

Layer: Soil Type
Attribute: MUSYM

Acres: 17.51

Average:
Weighted Average:

Minimum:
Maximum:

MUSYM	Acres
HrB	17.51

Kinnard Farms Inc

MUSYM

Prepared For:	Kinnard Farms Inc	**County:**	Kewaunee, WI
Farm:	FOI [redacted]	**Twp Rng Sec:**	
Field:	BDF-06	**Directions:**	
Crop Zone:			
Crop Year:	**Acres:** 4.66		

Scale = 171 feet/inch

Layer Summary

Layer: Soil Type
Attribute: MUSYM
Acres: 4.66
Average:
Weighted Average:
Minimum:
Maximum:

MUSYM	Acres
HrB	3.89
OdB	.76
HrC2	.01

Kinnard Farms Inc

MUSYM

Prepared For:	Kinnard Farms Inc	**County:**	Kewaunee, WI
Farm:	FOI [redacted]	**Twp Rng Sec:**	
Field:	BDF-07	**Directions:**	
Crop Zone:			
Crop Year:	**Acres:** 4.65		

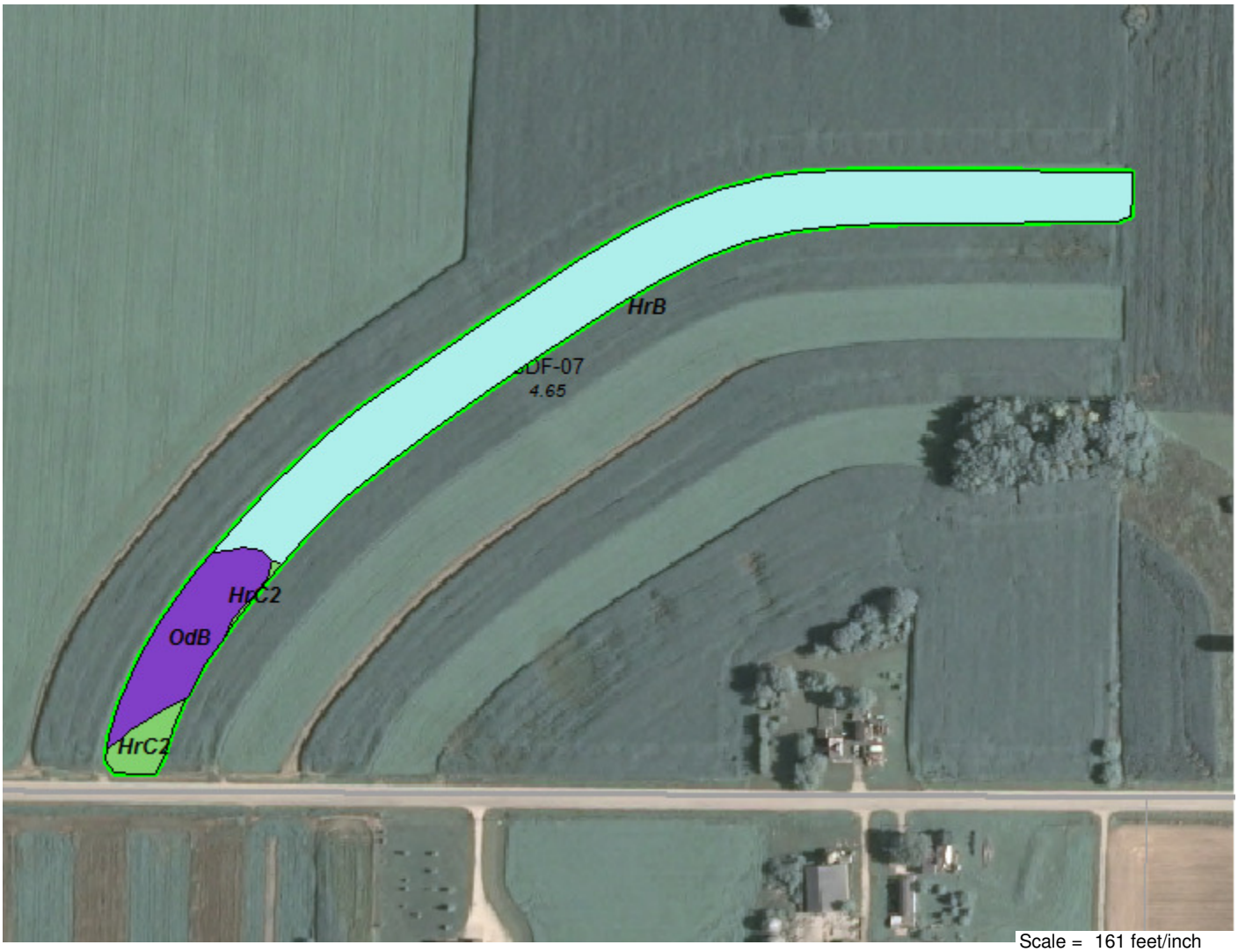

Layer Summary

Layer: Soil Type
Attribute: MUSYM
Acres: 4.65
Average:
Weighted Average:
Minimum:
Maximum:

MUSYM	Acres
HrB	3.67
OdB	.78
HrC2	.21

Kinnard Farms Inc

MUSYM

Prepared For:	Kinnard Farms Inc	**County:**	Kewaunee, WI
Farm:	FOI (b) (6) [redacted]	**Twp Rng Sec:**	
Field:	BDF-08	**Directions:**	
Crop Zone:			
Crop Year:	**Acres:** 4.27		

Layer Summary

Layer: Soil Type
Attribute: MUSYM
Acres: 4.27
Average:
Weighted Average:
Minimum:
Maximum:

MUSYM	Acres
HrB	3.47
OdB	.02
HrC2	.79

Kinnard Farms Inc

MUSYM

Prepared For:	Kinnard Farms Inc	**County:**	Kewaunee, WI
Farm:	FOI (b) (6) [redacted]	**Twp Rng Sec:**	
Field:	BDF-09	**Directions:**	
Crop Zone:			
Crop Year:	**Acres:** 4.19		

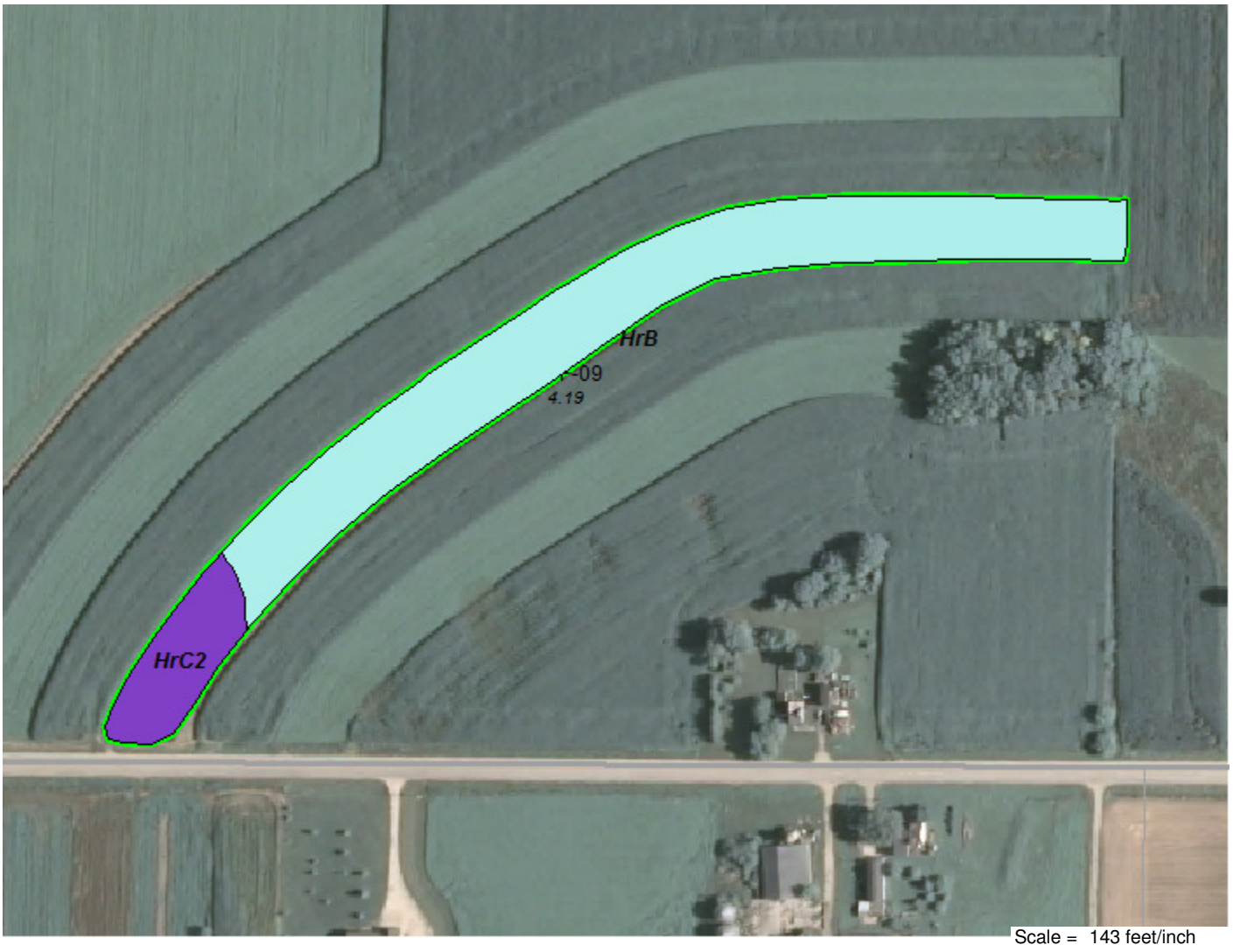

Layer Summary

Layer: Soil Type
Attribute: MUSYM

Acres: 4.19

Average:
Weighted Average:

Minimum:
Maximum:

MUSYM	Acres
HrB	3.53
HrC2	.66

Kinnard Farms Inc

MUSYM

Prepared For:	Kinnard Farms Inc	**County:**	Kewaunee, WI
Farm:	FOI (b) (6) [redacted]	**Twp Rng Sec:**	
Field:	BDF-10	**Directions:**	
Crop Zone:			
Crop Year:	**Acres:** 3.69		

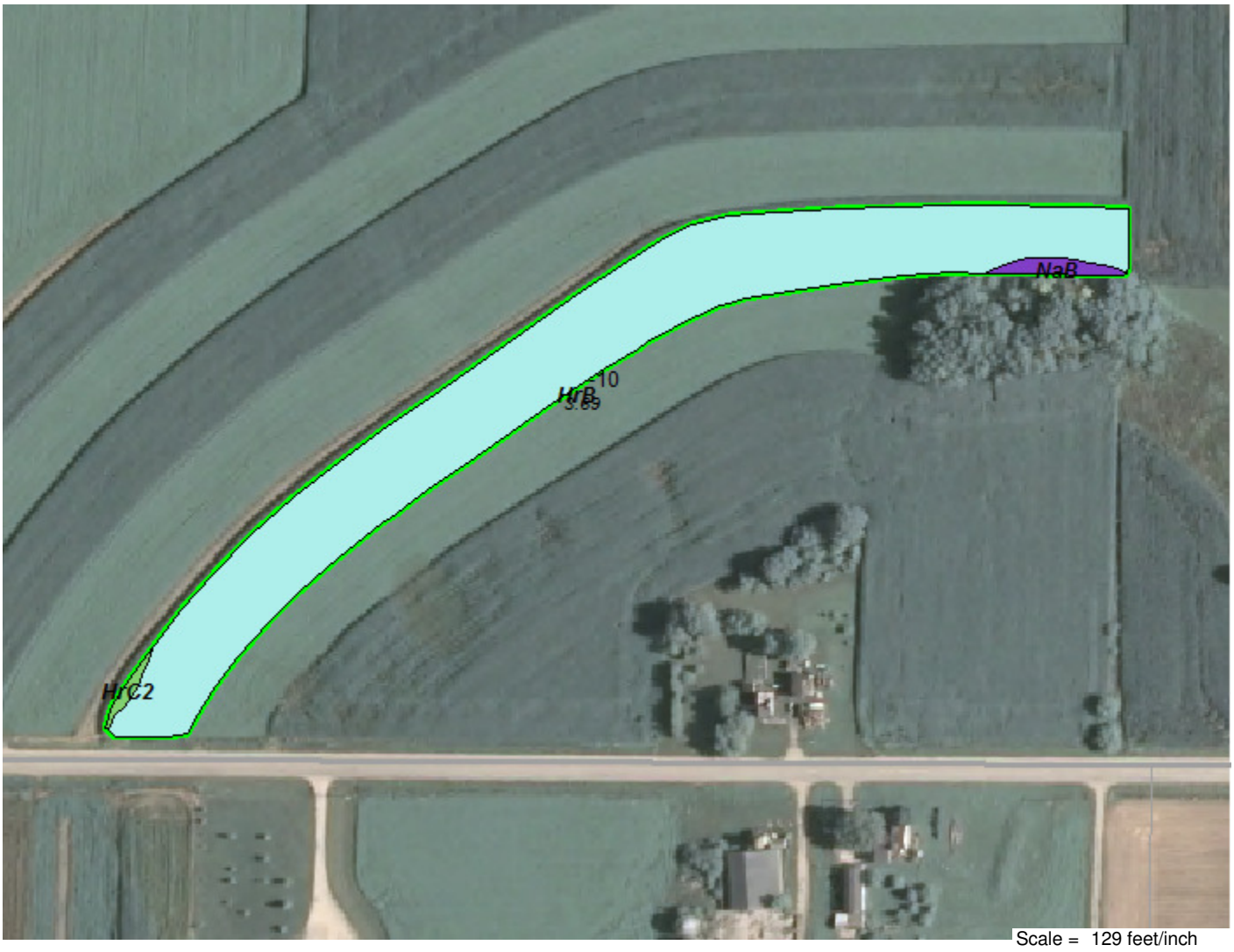

Layer Summary

Layer: Soil Type
Attribute: MUSYM
Acres: 3.69
Average:
Weighted Average:
Minimum:
Maximum:

MUSYM	Acres
HrB	3.59
NaB	.07
HrC2	.03

Kinnard Farms Inc

MUSYM

Prepared For:	Kinnard Farms Inc	**County:**	Kewaunee, WI
Farm:	FOI [redacted]	**Twp Rng Sec:**	
Field:	BDF-11	**Directions:**	
Crop Zone:			
Crop Year:	**Acres:** 2.51		

Layer Summary

Layer: Soil Type
Attribute: MUSYM

Acres: 2.51

Average:
Weighted Average:

Minimum:
Maximum:

MUSYM	Acres
HrB	2.51
NaB	.00

Kinnard Farms Inc

MUSYM

Prepared For:	Kinnard Farms Inc	**County:**	Kewaunee, WI
Farm:	FOI [redacted]	**Twp Rng Sec:**	
Field:	BDF-12	**Directions:**	
Crop Zone:			
Crop Year:	**Acres:** 8.49		

Scale = 106 feet/inch

Layer Summary

Layer: Soil Type
Attribute: MUSYM
Acres: 8.49
Average:
Weighted Average:
Minimum:
Maximum:

MUSYM	Acres
HrB	4.22
NaB	1.29
KxB	2.82
HrC2	.15

Kinnard Farms Inc

MUSYM

Prepared For:	Kinnard Farms Inc	**County:**	Kewaunee, WI
Farm:	FOI [redacted]	**Twp Rng Sec:**	
Field:	BDSR-1	**Directions:**	
Crop Zone:			
Crop Year:	**Acres:** 8.14		

Layer Summary

Layer: Soil Type
Attribute: MUSYM
Acres: 8.14
Average:
Weighted Average:
Minimum:
Maximum:

MUSYM	Acres
SyA	1.54
OdB	6.35
HzB	.26

Kinnard Farms Inc

MUSYM

Prepared For:	Kinnard Farms Inc	**County:**	Kewaunee, WI
Farm:	FOI (b) (6) [redacted]	**Twp Rng Sec:**	
Field:	BDSR-2	**Directions:**	
Crop Zone:			
Crop Year:	**Acres:** 11.15		

Layer Summary

Layer: Soil Type
Attribute: MUSYM
Acres: 11.15
Average:
Weighted Average:
Minimum:
Maximum:

MUSYM	Acres
HrB	1.52
OdB	8.75
HrC2	.88

Kinnard Farms Inc

MUSYM

Prepared For:	Kinnard Farms Inc	**County:**	Kewaunee, WI
Farm:	FOI [redacted]	**Twp Rng Sec:**	
Field:	BDSR-3	**Directions:**	
Crop Zone:			
Crop Year:	**Acres:** 8.89		

Layer Summary

Layer: Soil Type
Attribute: MUSYM
Acres: 8.89
Average:
Weighted Average:
Minimum:
Maximum:

MUSYM	Acres
HrB	6.94
OdB	.07
HrC2	1.88

Kinnard Farms Inc

MUSYM

Prepared For:	Kinnard Farms Inc	**County:**	Kewaunee, WI
Farm:	FOI (b) (6) [redacted]	**Twp Rng Sec:**	
Field:	BDSR-4	**Directions:**	
Crop Zone:			
Crop Year:	**Acres:** 9.65		

Layer Summary

Layer: Soil Type
Attribute: MUSYM
Acres: 9.65
Average:
Weighted Average:
Minimum:
Maximum:

MUSYM	Acres
HrB	4.39
KxB	1.89
HrC2	3.37

Kinnard Farms Inc

MUSYM

Prepared For:	Kinnard Farms Inc	**County:**	
Farm:	FOI (b) (6) [redacted]	**Twp Rng Sec:**	
Field:	BLE - 01	**Directions:**	
Crop Zone:			
Crop Year:	**Acres:** 16.47		

Layer Summary

Layer: Soil Type
Attribute: MUSYM

Acres: 16.47

Average:
Weighted Average:

Minimum:
Maximum:

MUSYM	Acres
OhB	14.58
SoA	1.89

Kinnard Farms Inc

MUSYM

Prepared For:	Kinnard Farms Inc	**County:**	Kewaunee, WI
Farm:	FOI (b) (6) [redacted]	**Twp Rng Sec:**	
Field:	BLE - 02	**Directions:**	
Crop Zone:			
Crop Year:	**Acres:** 7.38		

Layer Summary

Layer: Soil Type
Attribute: MUSYM
Acres: 7.38
Average:
Weighted Average:
Minimum:
Maximum:

MUSYM	Acres
OhB	5.88
OdB	.70
SoA	.80

Kinnard Farms Inc

MUSYM

Prepared For:	Kinnard Farms Inc	**County:**	Kewaunee, WI
Farm:	FOI (b) (6) [redacted]	**Twp Rng Sec:**	
Field:	BLE - 03	**Directions:**	
Crop Zone:			
Crop Year:	**Acres:** 3.25		

Layer Summary

Layer: Soil Type
Attribute: MUSYM

Acres: 3.25

Average:
Weighted Average:

Minimum:
Maximum:

MUSYM	Acres
OhB	2.45
OdB	.80

Kinnard Farms Inc

MUSYM

Prepared For:	Kinnard Farms Inc	**County:**	Kewaunee, WI
Farm:	FOI [redacted]	**Twp Rng Sec:**	
Field:	BLE - 04	**Directions:**	
Crop Zone:			
Crop Year:	**Acres:** 2.74		

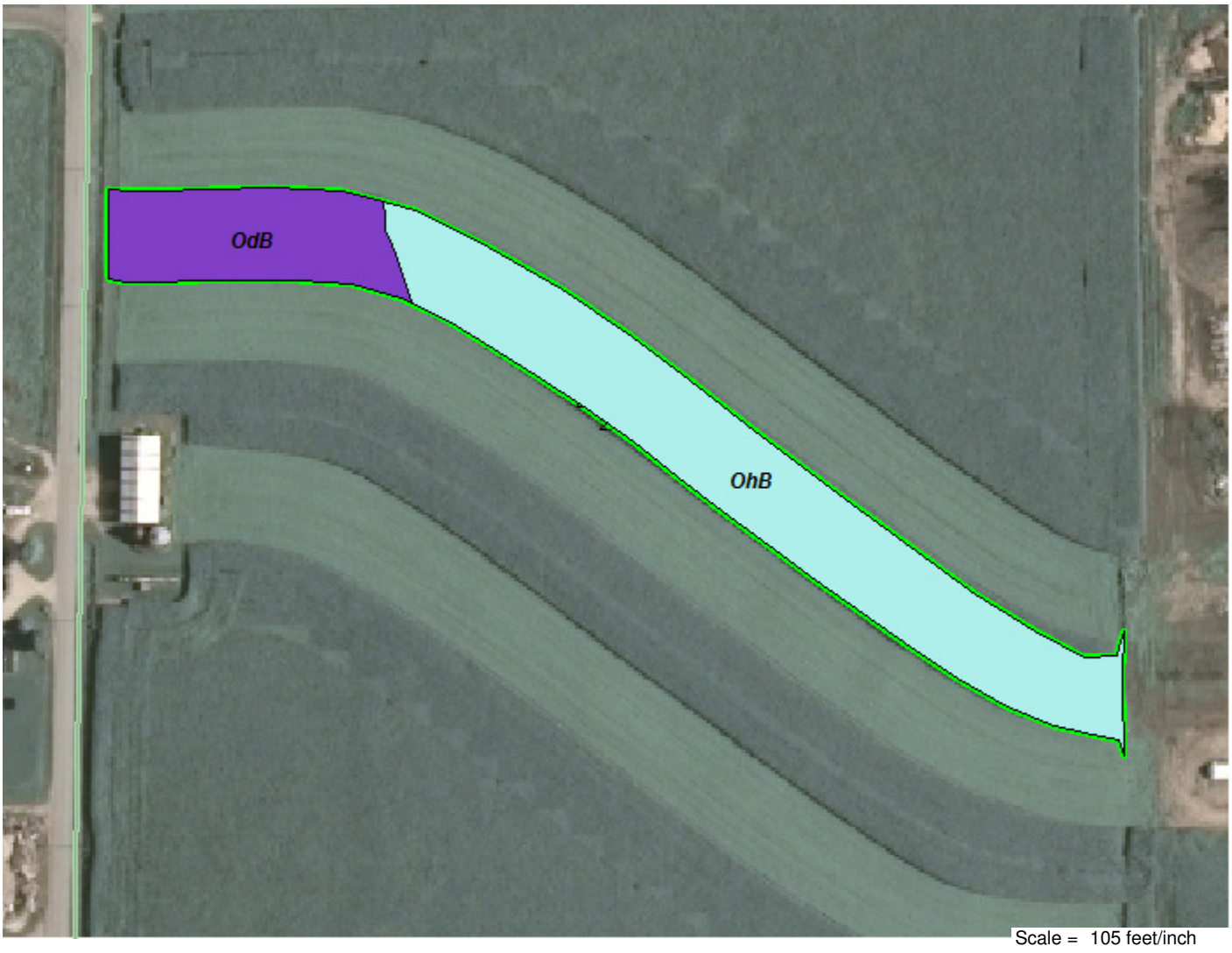

Layer Summary

Layer: Soil Type
Attribute: MUSYM

Acres: 2.74

Average:
Weighted Average:

Minimum:
Maximum:

MUSYM	Acres
OhB	2.01
OdB	.73

Kinnard Farms Inc

MUSYM

Prepared For:	Kinnard Farms Inc	**County:**	Kewaunee, WI
Farm:	FOI (b) (6) [redacted]	**Twp Rng Sec:**	
Field:	BLE - 05	**Directions:**	
Crop Zone:			
Crop Year:	**Acres:** 2.87		

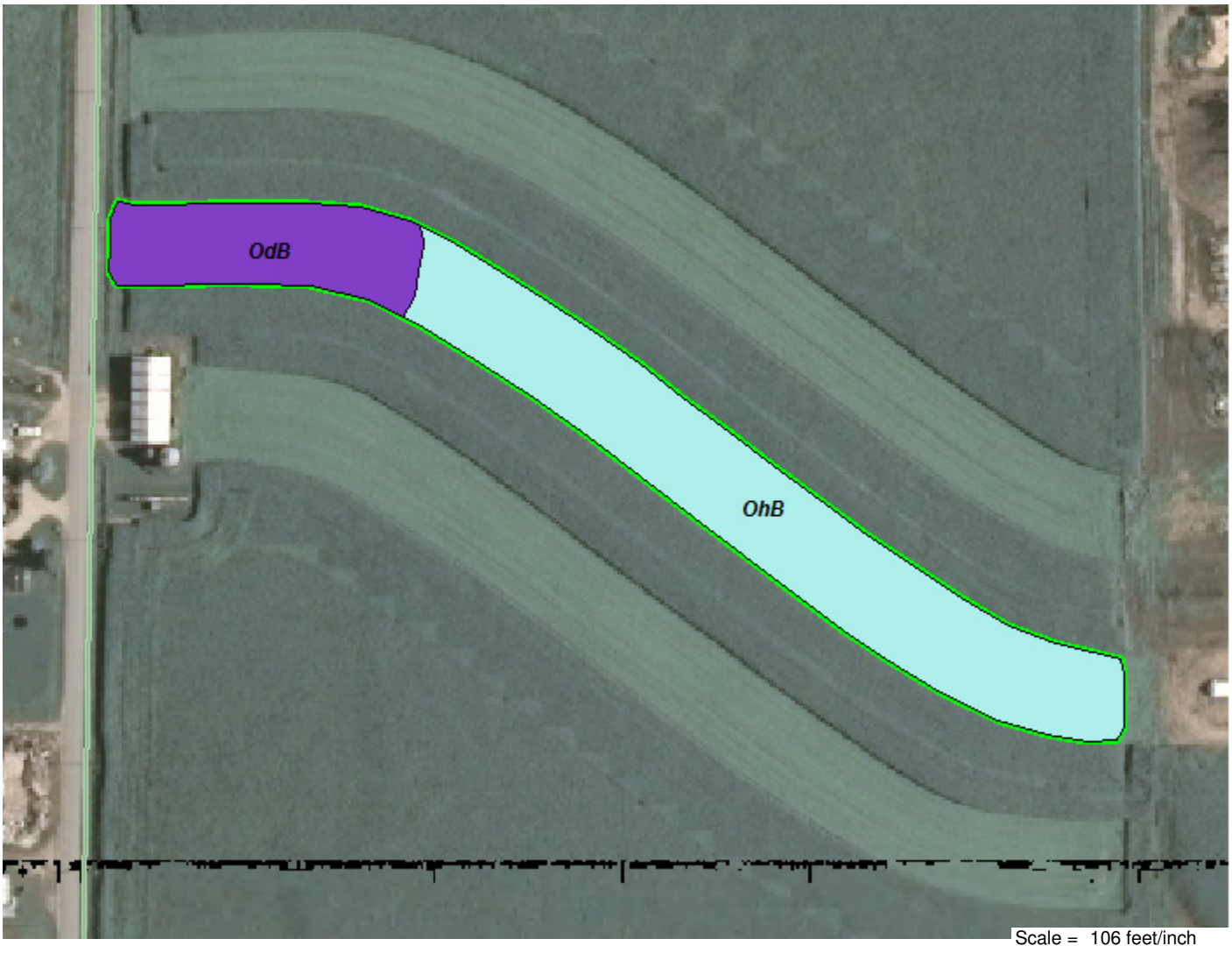

Layer Summary

Layer: Soil Type
Attribute: MUSYM

Acres: 2.87

Average:
Weighted Average:

Minimum:
Maximum:

MUSYM	Acres
OhB	2.13
OdB	.74

Kinnard Farms Inc

MUSYM

Prepared For:	Kinnard Farms Inc	**County:**	Kewaunee, WI
Farm:	FOI (b) (6) [redacted]	**Twp Rng Sec:**	
Field:	BLE - 06	**Directions:**	
Crop Zone:			
Crop Year:	**Acres:** 2.65		

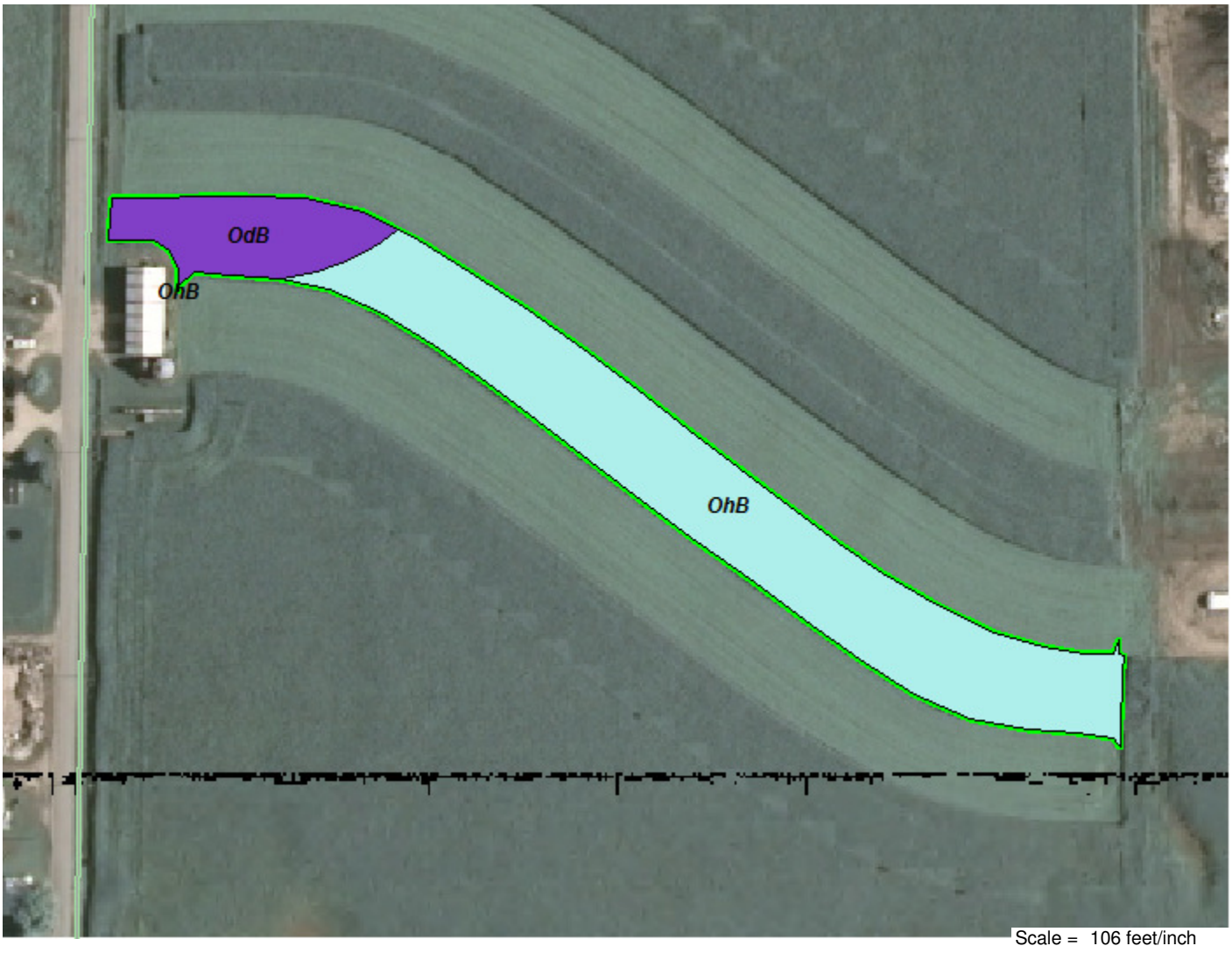

Layer Summary

Layer: Soil Type
Attribute: MUSYM

Acres: 2.65

Average:
Weighted Average:

Minimum:
Maximum:

MUSYM	Acres
OhB	2.16
OdB	.49

Kinnard Farms Inc

MUSYM

Prepared For:	Kinnard Farms Inc	**County:**	Kewaunee, WI
Farm:	FOI (b) (6) [redacted]	**Twp Rng Sec:**	
Field:	BLE - 07	**Directions:**	
Crop Zone:			
Crop Year:	**Acres:** 2.95		

Layer Summary

Layer: Soil Type
Attribute: MUSYM

Acres: 2.95
Average:
Weighted Average:
Minimum:
Maximum:

MUSYM	Acres
OhB	2.92
OdB	.03

Kinnard Farms Inc

MUSYM

Prepared For:	Kinnard Farms Inc	**County:**	Kewaunee, WI
Farm:	FOI (b) (6) [redacted]	**Twp Rng Sec:**	
Field:	BLE - 08	**Directions:**	
Crop Zone:			
Crop Year:	**Acres:** 12.06		

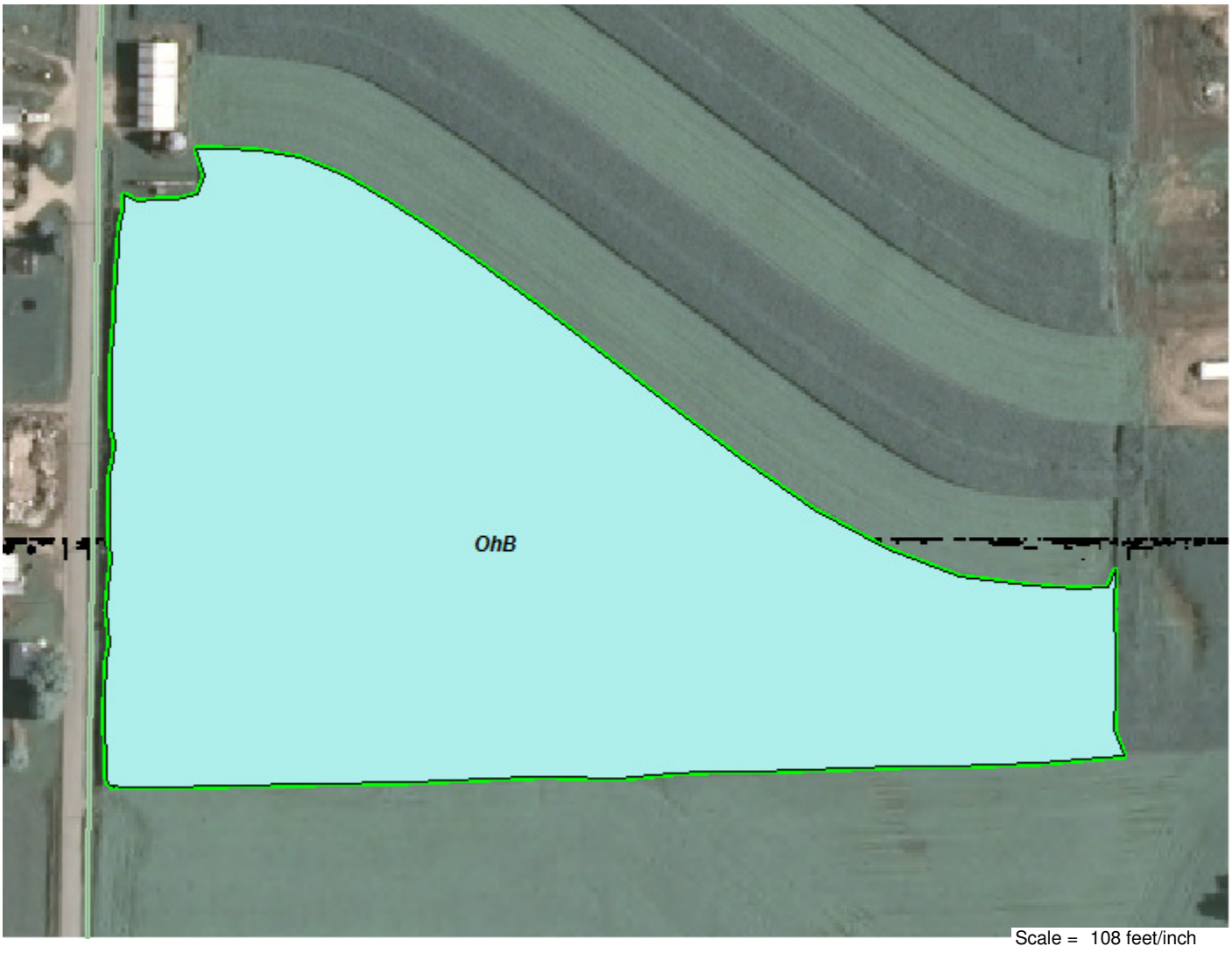

Layer Summary

Layer: Soil Type
Attribute: MUSYM

Acres: 12.06

Average:
Weighted Average:

Minimum:
Maximum:

MUSYM	Acres
OhB	12.06

Kinnard Farms Inc

MUSYM

Prepared For:	Kinnard Farms Inc	**County:**	Kewaunee, WI
Farm:	FOI (b) (6) [redacted]	**Twp Rng Sec:**	
Field:	BLH - 09-12	**Directions:**	
Crop Zone:			
Crop Year:	**Acres:** 29.25		

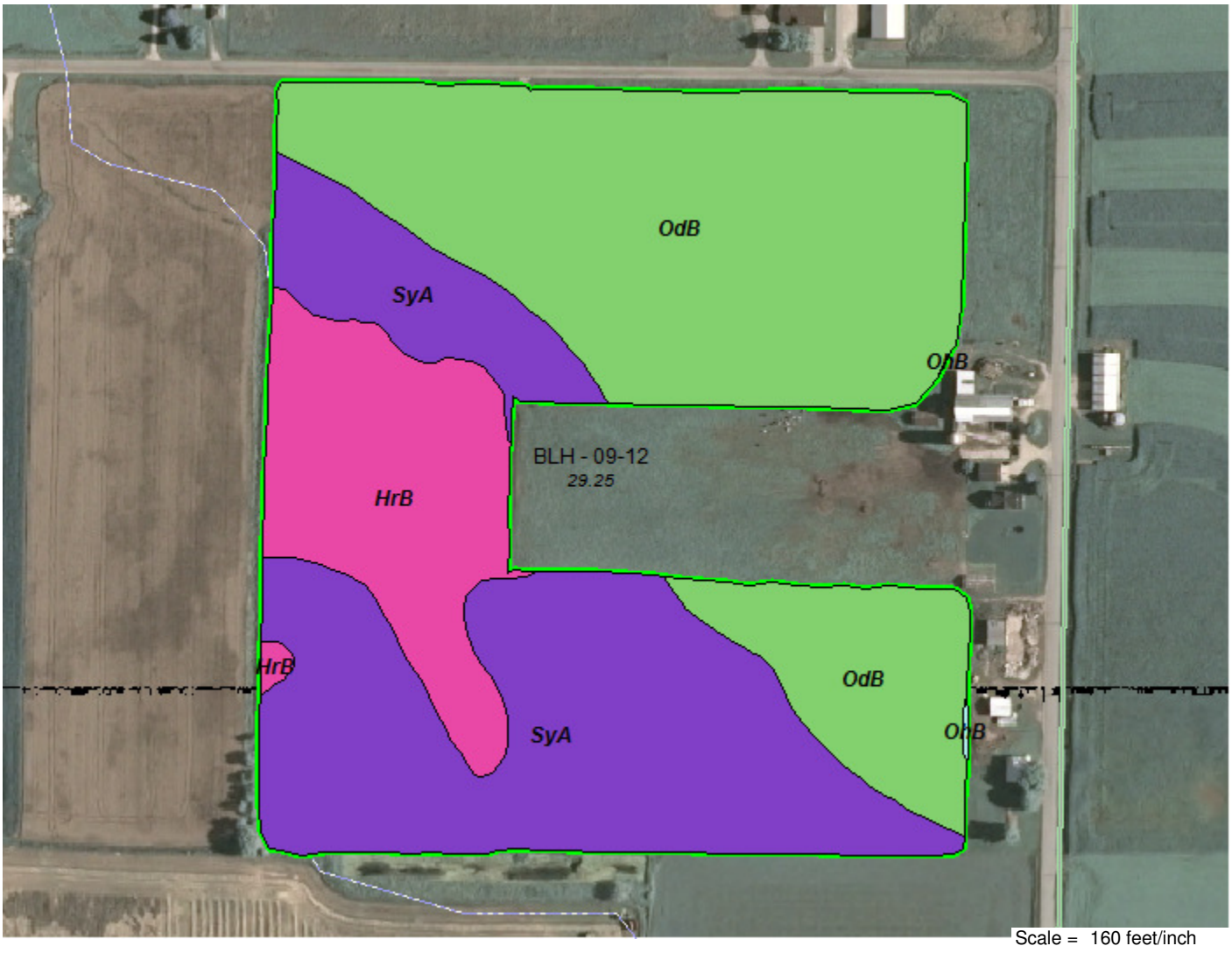

Layer Summary

Layer: Soil Type
Attribute: MUSYM
Acres: 29.25
Average:
Weighted Average:
Minimum:
Maximum:

MUSYM	Acres
OhB	.02
SyA	11.10
OdB	13.47
HrB	4.66

Kinnard Farms Inc

MUSYM

Prepared For:	Kinnard Farms Inc	**County:**	Kewaunee, WI
Farm:	FOI (b) (6) [redacted]	**Twp Rng Sec:**	
Field:	BLN - 13	**Directions:**	
Crop Zone:			
Crop Year:	**Acres:** 5.64		

Layer Summary

Layer: Soil Type
Attribute: MUSYM

Acres: 5.64

Average:
Weighted Average:

Minimum:
Maximum:

MUSYM	Acres
HrB	5.64

Kinnard Farms Inc

MUSYM

Prepared For:	Kinnard Farms Inc	**County:**	Kewaunee, WI
Farm:	FOI (b) (6) [redacted]	**Twp Rng Sec:**	
Field:	BLN - 14	**Directions:**	
Crop Zone:			
Crop Year:	**Acres:** 6.34		

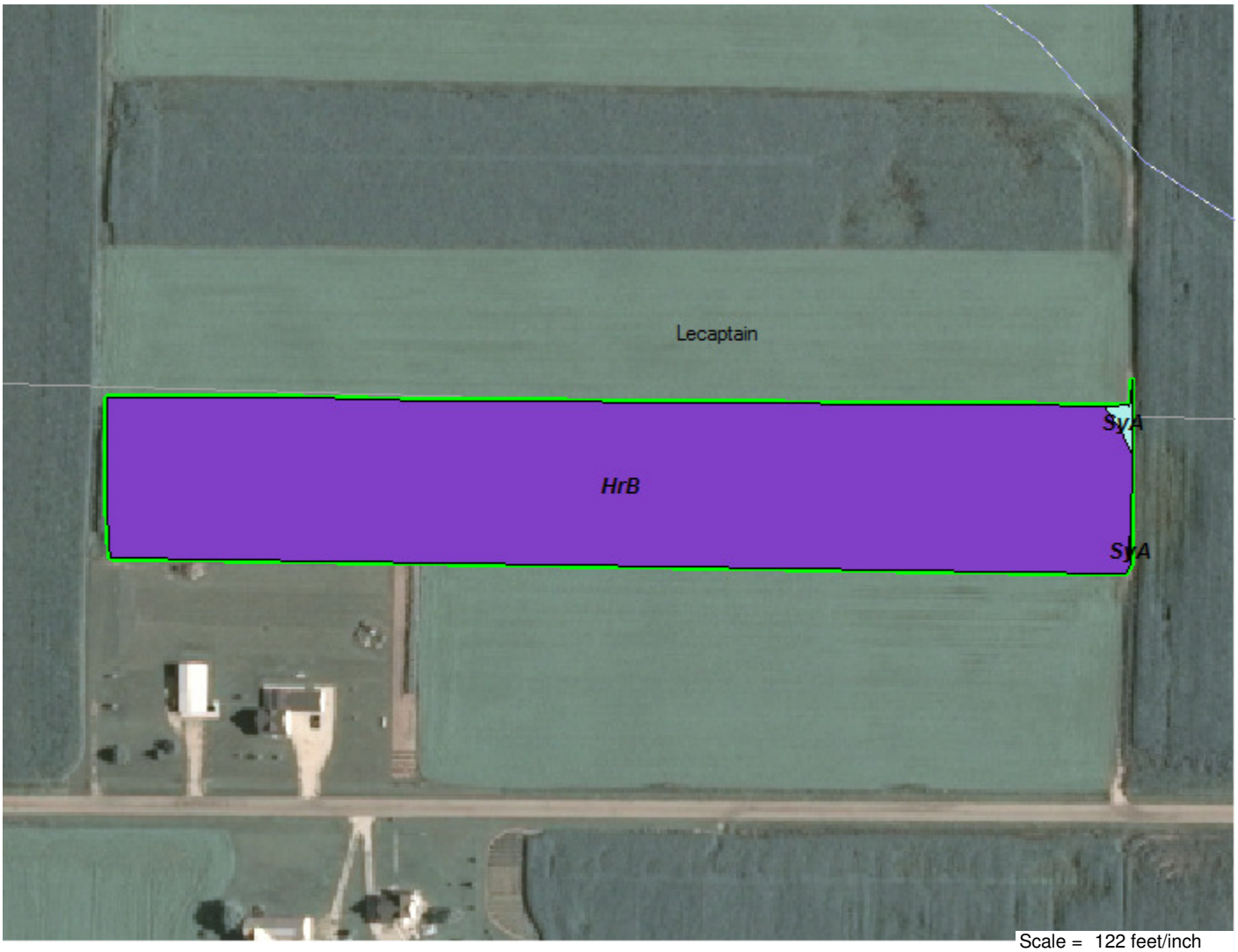

Scale = 122 feet/inch

Layer Summary

Layer: Soil Type
Attribute: MUSYM

Acres: 6.34

Average:
Weighted Average:

Minimum:
Maximum:

MUSYM	Acres
SyA	.03
HrB	6.31

Kinnard Farms Inc

MUSYM

Prepared For:	Kinnard Farms Inc	**County:**	Kewaunee, WI
Farm:	FOI (b) (6) [redacted]	**Twp Rng Sec:**	
Field:	BLN - 15	**Directions:**	
Crop Zone:			
Crop Year:	**Acres:** 6.02		

Scale = 122 feet/inch

Layer Summary

Layer: Soil Type
Attribute: MUSYM

Acres: 6.02

Average:
Weighted Average:

Minimum:
Maximum:

MUSYM	Acres
SyA	.19
HrB	5.83

Kinnard Farms Inc

MUSYM

Prepared For:	Kinnard Farms Inc	**County:**	Kewaunee, WI
Farm:	FOI (b) (6) [redacted]	**Twp Rng Sec:**	
Field:	BLN - 16	**Directions:**	
Crop Zone:			
Crop Year:	**Acres:** 6.59		

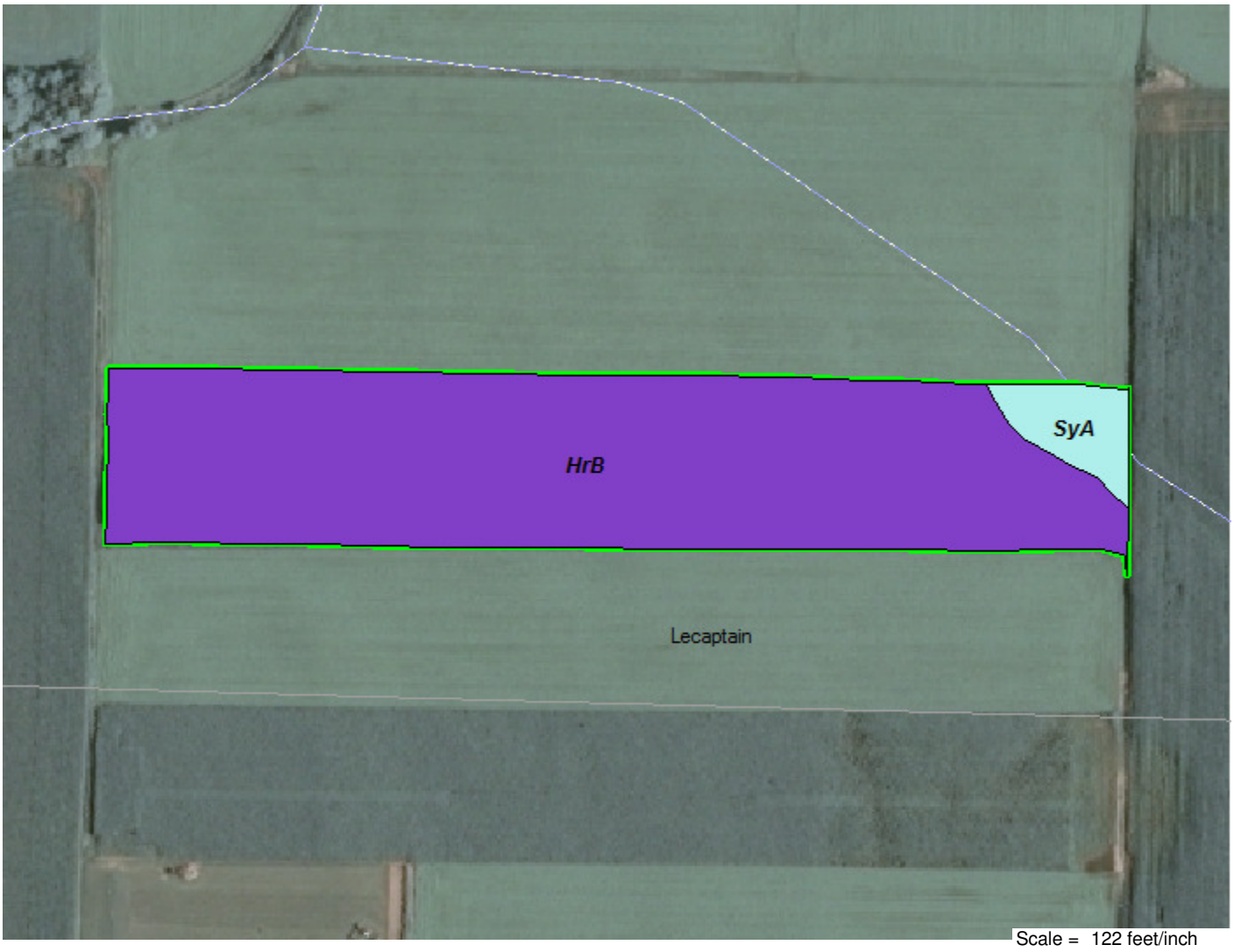

Layer Summary

Layer: Soil Type
Attribute: MUSYM

Acres: 6.59

Average:
Weighted Average:

Minimum:
Maximum:

MUSYM	Acres
SyA	.37
HrB	6.22

Kinnard Farms Inc

MUSYM

Prepared For:	Kinnard Farms Inc	**County:**	Kewaunee, WI
Farm:	FOI (b) (6) [redacted]	**Twp Rng Sec:**	
Field:	BLN - 17	**Directions:**	
Crop Zone:			
Crop Year:	**Acres:** 11.06		

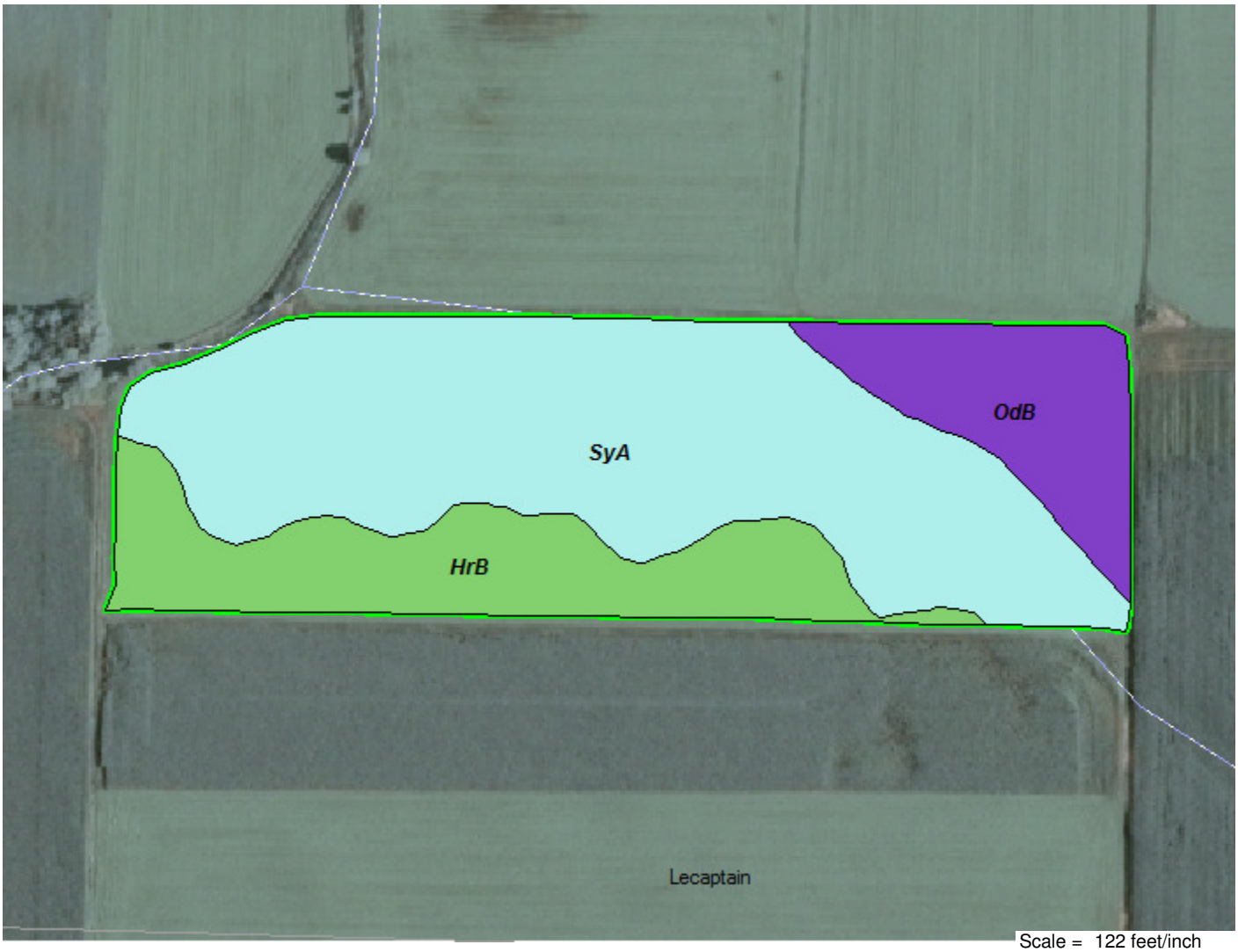

Scale = 122 feet/inch

Layer Summary

Layer: Soil Type
Attribute: MUSYM
Acres: 11.06
Average:
Weighted Average:
Minimum:
Maximum:

MUSYM	Acres
SyA	6.80
OdB	1.62
HrB	2.64

Kinnard Farms Inc

MUSYM

Prepared For:	Kinnard Farms Inc	**County:**	Kewaunee, WI
Farm:	FOI (b) (6) [redacted]	**Twp Rng Sec:**	
Field:	BLN - 18	**Directions:**	
Crop Zone:			
Crop Year:	**Acres:** 28.45		

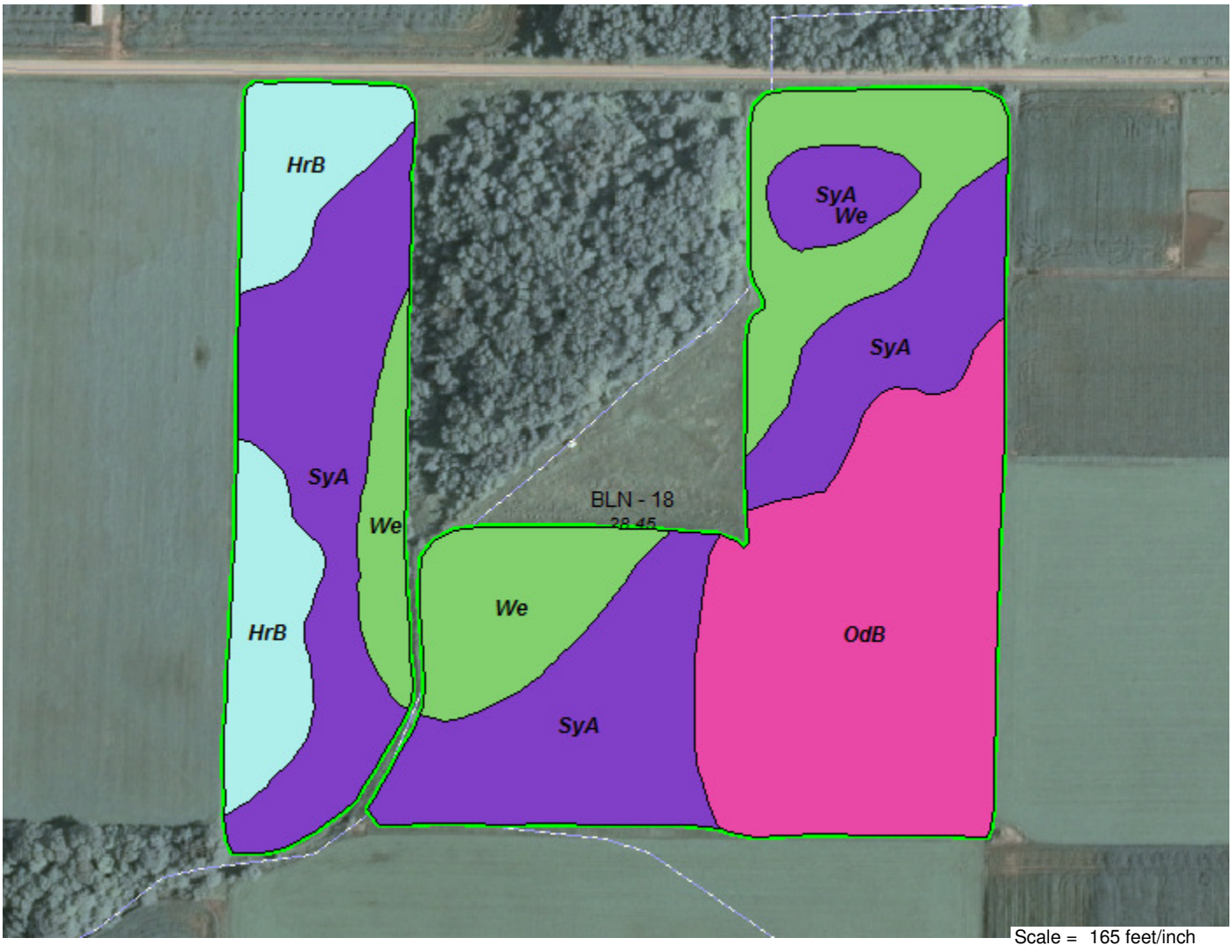

Layer Summary

Layer: Soil Type
Attribute: MUSYM
Acres: 28.45
Average:
Weighted Average:
Minimum:
Maximum:

MUSYM	Acres
HrB	3.25
SyA	11.44
We	5.76
OdB	7.99

Kinnard Farms Inc

MUSYM

Prepared For:	Kinnard Farms Inc	**County:**	Kewaunee, WI
Farm:	Booners	**Twp Rng Sec:**	
Field:	Booners	**Directions:**	
Crop Zone:			
Crop Year:	**Acres:** 4.49		

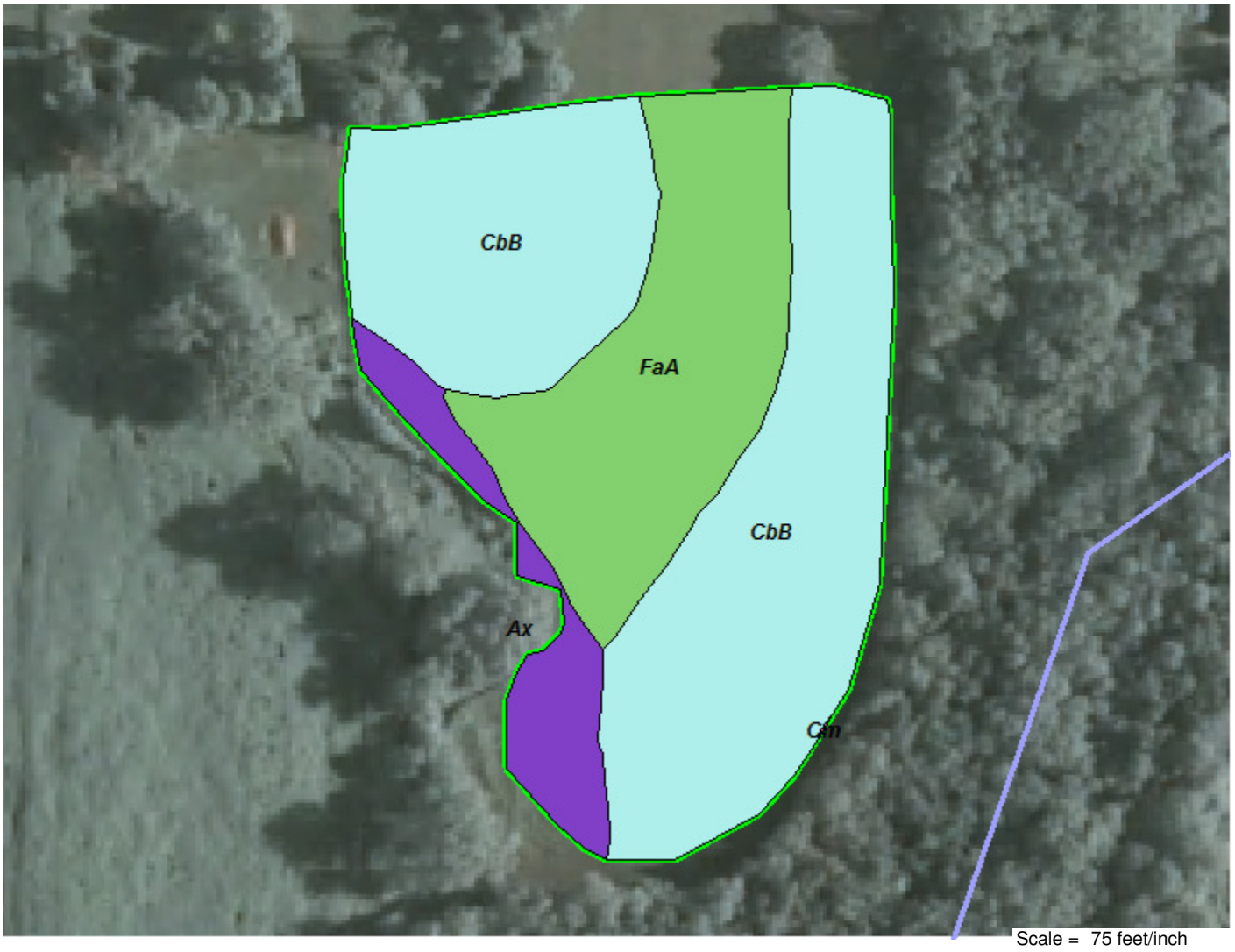

Layer Summary

Layer: Soil Type
Attribute: MUSYM
Acres: 4.49
Average:
Weighted Average:
Minimum:
Maximum:

MUSYM	Acres
CbB	2.80
Ax	.39
FaA	1.31
Cm	.00

Kinnard Farms Inc

MUSYM

Prepared For:	Kinnard Farms Inc	**County:**	Kewaunee, WI
Farm:	[redacted]	**Twp Rng Sec:**	
Field:	BE-1	**Directions:**	
Crop Zone:			
Crop Year:	**Acres:** 13.47		

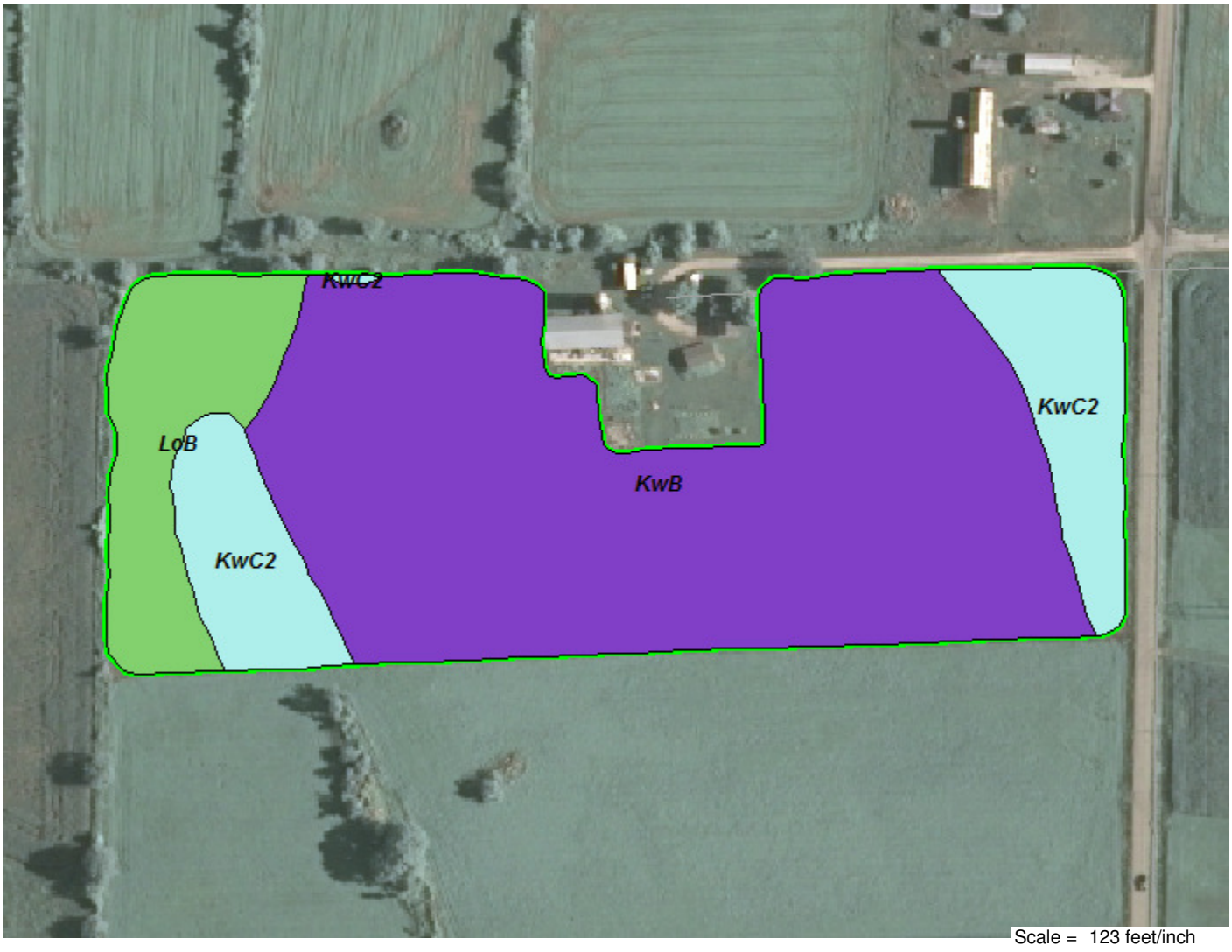

Layer Summary

Layer: Soil Type
Attribute: MUSYM
Acres: 13.47
Average:
Weighted Average:
Minimum:
Maximum:

MUSYM	Acres
KwC2	2.31
KwB	9.47
LoB	1.69

Kinnard Farms Inc

MUSYM

Prepared For:	Kinnard Farms Inc	**County:**	Door, WI
Farm:	(b) (6) [redacted]	**Twp Rng Sec:**	
Field:	CJ-1	**Directions:**	
Crop Zone:			
Crop Year:	**Acres:** 20.82		

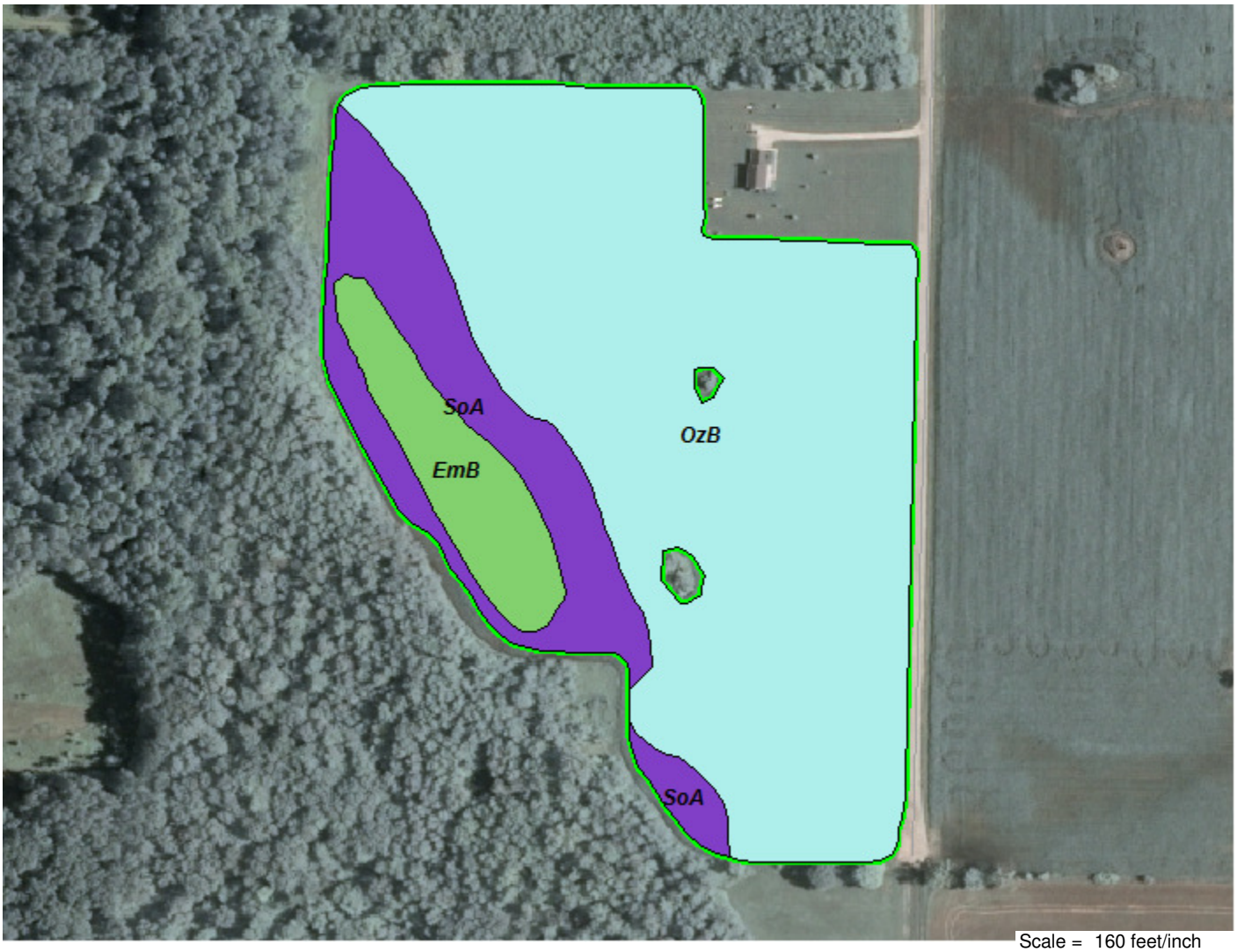

Layer Summary

Layer: Soil Type
Attribute: MUSYM
Acres: 20.82
Average:
Weighted Average:
Minimum:
Maximum:

MUSYM	Acres
OzB	15.50
SoA	3.58
EmB	1.73

Kinnard Farms Inc

MUSYM

Prepared For:	Kinnard Farms Inc	**County:**	Door, WI
Farm:	(b) (6) [redacted]	**Twp Rng Sec:**	
Field:	CJ-2	**Directions:**	
Crop Zone:			
Crop Year:	**Acres:** 69.63		

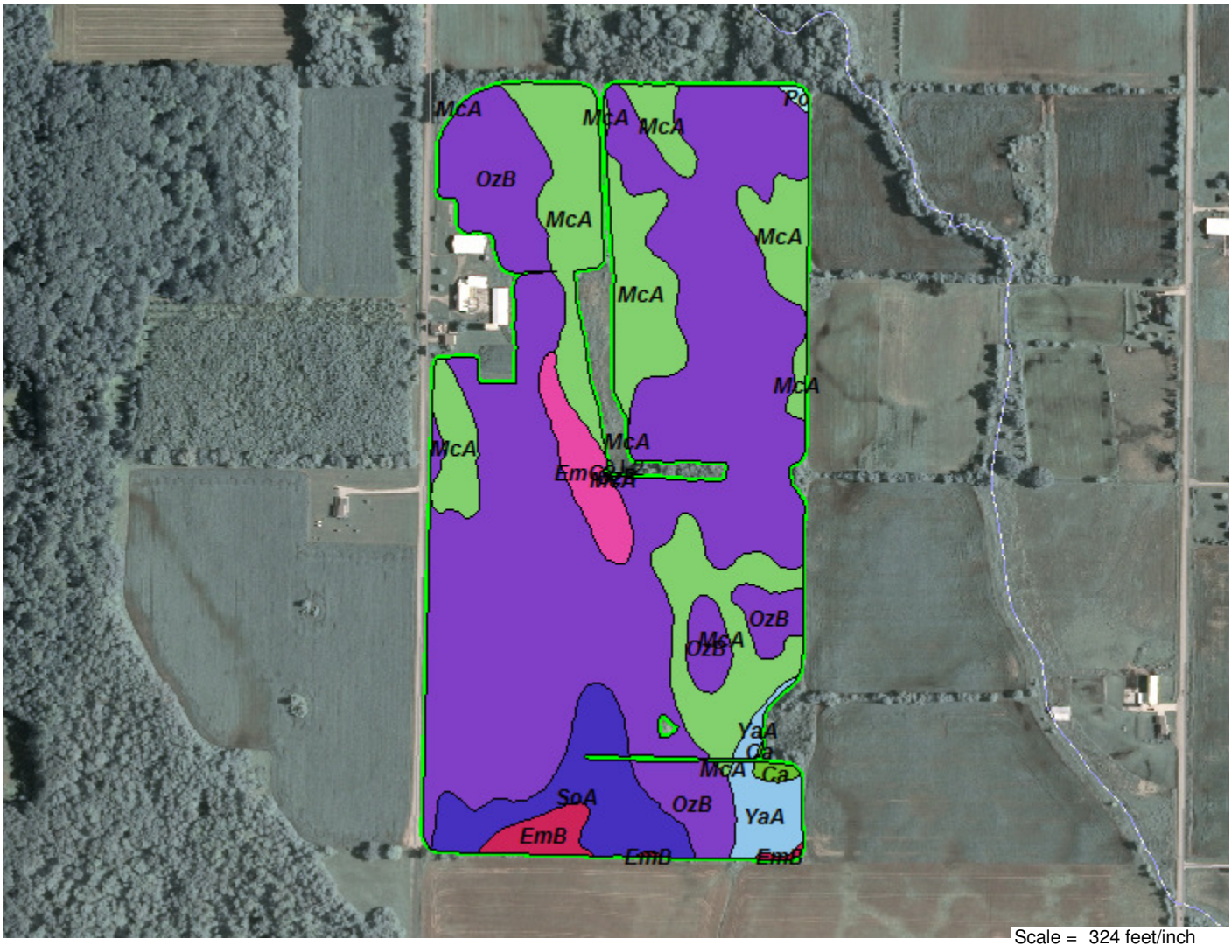

Layer Summary

Layer: Soil Type
Attribute: MUSYM
Acres: 69.63
Average:
Weighted Average:
Minimum:
Maximum:

MUSYM	Acres
Po	.10
OzB	44.38
McA	15.76
EmC2	1.93
YaA	1.77
SoA	4.42
Ca	.21
EmB	1.06

Kinnard Farms Inc

MUSYM

Prepared For:	Kinnard Farms Inc	**County:**	Kewaunee, WI
Farm:	(b) (6) (b) (6)	**Twp Rng Sec:**	
Field:	CDE	**Directions:**	
Crop Zone:			
Crop Year:	**Acres:** 44.50		

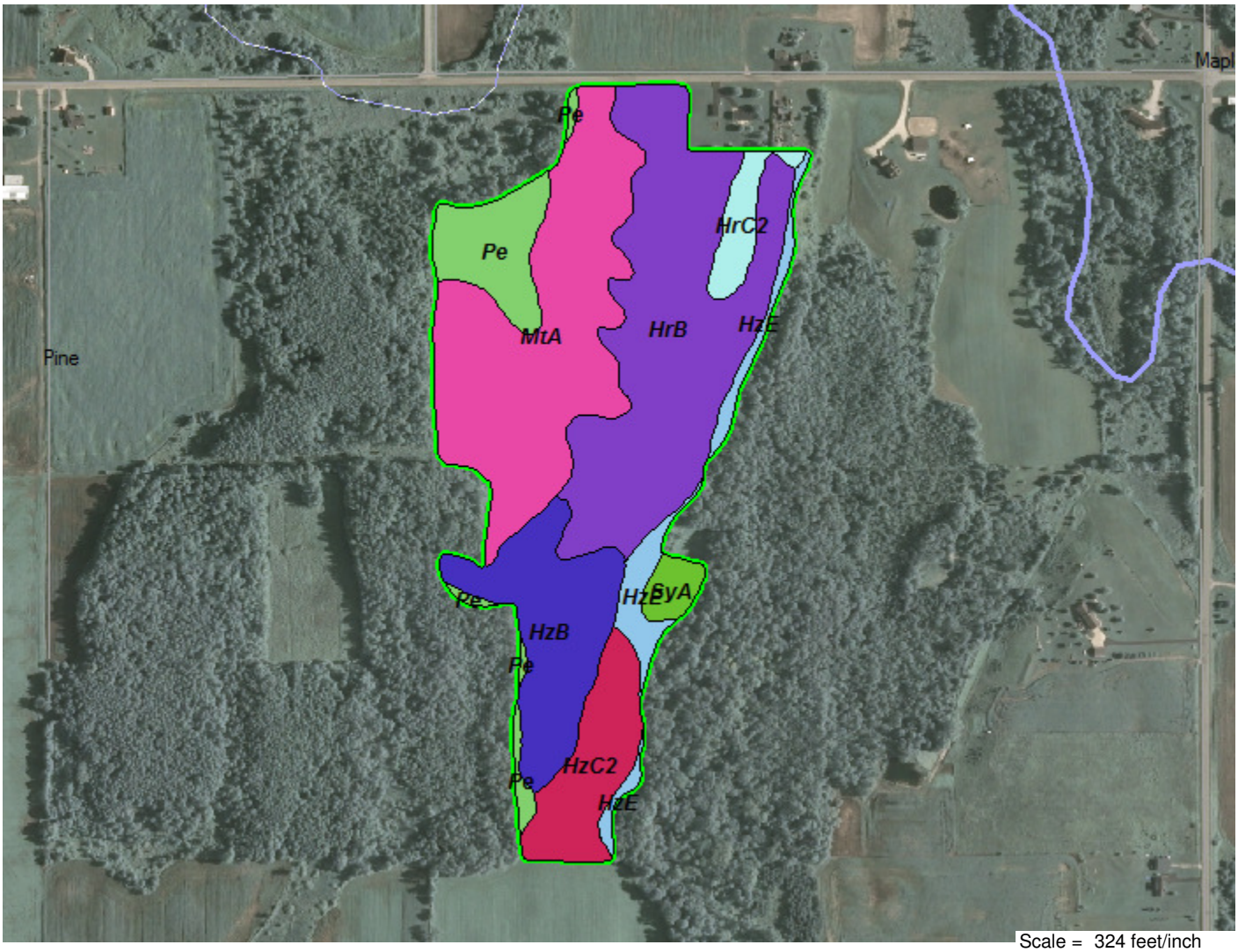

Layer Summary

Layer: Soil Type
Attribute: MUSYM
Acres: 44.50
Average:
Weighted Average:
Minimum:
Maximum:

MUSYM	Acres
HrC2	1.31
HrB	14.45
Pe	3.47
MtA	12.70
HzE	2.06
HzB	6.03
SyA	.79
HzC2	3.69

Kinnard Farms Inc

MUSYM

Prepared For:	Kinnard Farms Inc	**County:**	Kewaunee, WI
Farm:	(b) (6) [redacted]	**Twp Rng Sec:**	
Field:	DKH - 1	**Directions:**	
Crop Zone:			
Crop Year:	**Acres:** 2.81		

Scale = 160 feet/inch

Layer Summary

Layer: Soil Type
Attribute: MUSYM

Acres: 2.81

Average:
Weighted Average:

Minimum:
Maximum:

MUSYM	Acres
HrC2	2.45
HrB	.37

Kinnard Farms Inc

MUSYM

Prepared For:	Kinnard Farms Inc	**County:**	Kewaunee, WI
Farm:	(b) (6) [redacted]	**Twp Rng Sec:**	
Field:	DKH - 2	**Directions:**	
Crop Zone:			
Crop Year:	**Acres:** 3.34		

Layer Summary

Layer: Soil Type
Attribute: MUSYM

Acres: 3.34

Average:
Weighted Average:

Minimum:
Maximum:

MUSYM	Acres
HrC2	3.23
HrB	.11

Kinnard Farms Inc

MUSYM

Prepared For:	Kinnard Farms Inc	**County:**	Kewaunee, WI
Farm:	(b) (6) [redacted]	**Twp Rng Sec:**	
Field:	DKH - 3	**Directions:**	
Crop Zone:			
Crop Year:	**Acres:** 2.78		

Scale = 161 feet/inch

Layer Summary

Layer: Soil Type
Attribute: MUSYM

Acres: 2.78

Average:
Weighted Average:

Minimum:
Maximum:

MUSYM	Acres
HrC2	2.78

Kinnard Farms Inc

MUSYM

Prepared For:	Kinnard Farms Inc	**County:**	Kewaunee, WI
Farm:	(b) (6) [redacted]	**Twp Rng Sec:**	
Field:	DKH - 4	**Directions:**	
Crop Zone:			
Crop Year:	**Acres:** 6.36		

Layer Summary

Layer: Soil Type
Attribute: MUSYM
Acres: 6.36
Average:
Weighted Average:
Minimum:
Maximum:

MUSYM	Acres
HrC2	3.11
HsB	.49
HrB	2.77

Kinnard Farms Inc

MUSYM

Prepared For:	Kinnard Farms Inc	**County:**	Kewaunee, WI
Farm:	(b) (6) [redacted]	**Twp Rng Sec:**	
Field:	DKH - 5	**Directions:**	
Crop Zone:			
Crop Year:	**Acres:** 5.65		

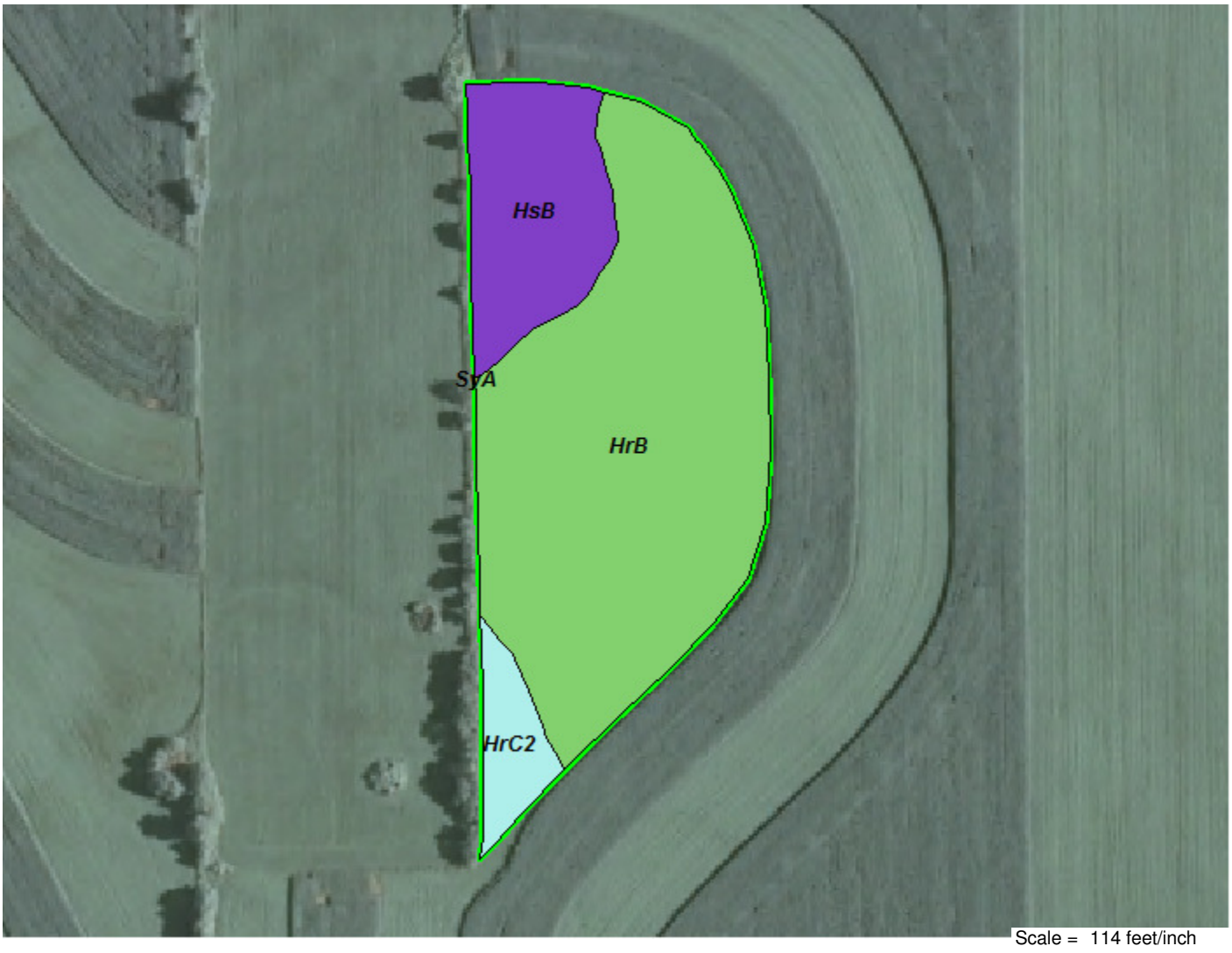

Layer Summary

Layer: Soil Type
Attribute: MUSYM
Acres: 5.65
Average:
Weighted Average:
Minimum:
Maximum:

MUSYM	Acres
HrC2	.34
HsB	1.10
HrB	4.21
SyA	.00

Kinnard Farms Inc

MUSYM

Prepared For:	Kinnard Farms Inc	**County:**	Kewaunee, WI
Farm:	(b) (6) [redacted]	**Twp Rng Sec:**	
Field:	DKH - 6	**Directions:**	
Crop Zone:			
Crop Year:	**Acres:** 6.90		

Scale = 300 feet/inch

Layer Summary

Layer: Soil Type
Attribute: MUSYM
Acres: 6.90
Average:
Weighted Average:
Minimum:
Maximum:

MUSYM	Acres
SyA	.28
HrC2	3.16
HsB	.29
HrB	3.18

Kinnard Farms Inc

MUSYM

Prepared For:	Kinnard Farms Inc	**County:**	Kewaunee, WI
Farm:	(b) (6) [redacted]	**Twp Rng Sec:**	
Field:	DKH - 7	**Directions:**	
Crop Zone:			
Crop Year:	**Acres:** 22.04		

Layer Summary

Layer: Soil Type
Attribute: MUSYM
Acres: 22.04
Average:
Weighted Average:
Minimum:
Maximum:

MUSYM	Acres
SyA	10.33
HrC2	4.38
HrB	7.33

Kinnard Farms Inc

MUSYM

Prepared For:	Kinnard Farms Inc	**County:**	Kewaunee, WI
Farm:	(b) (6) [redacted]	**Twp Rng Sec:**	
Field:	DKH - 8	**Directions:**	
Crop Zone:			
Crop Year:	**Acres:** 34.69		

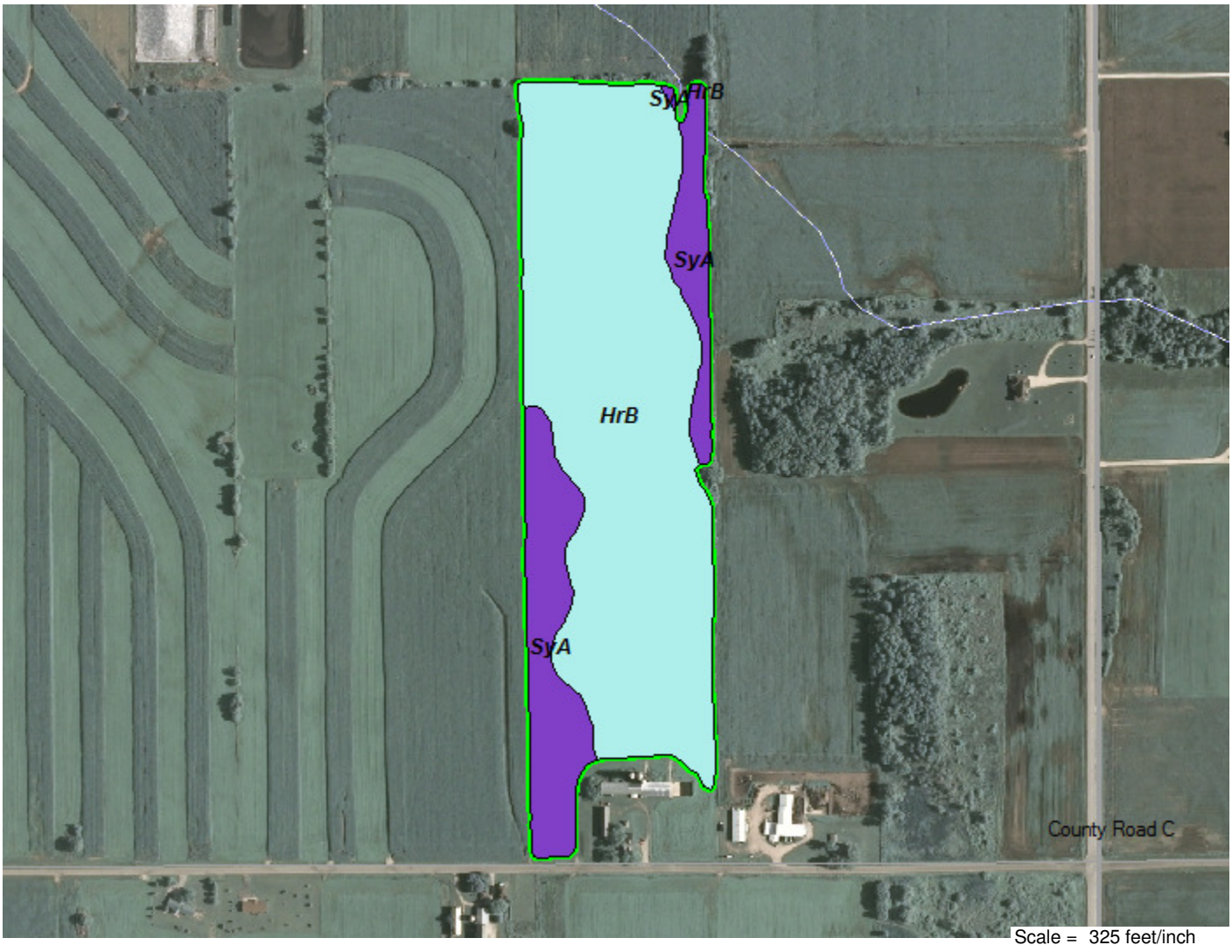

Layer Summary

Layer: Soil Type
Attribute: MUSYM

Acres: 34.69

Average:
Weighted Average:

Minimum:
Maximum:

MUSYM	Acres
HrB	27.06
SyA	7.63

Kinnard Farms Inc

MUSYM

Prepared For:	Kinnard Farms Inc	**County:**	Kewaunee, WI
Farm:	(b) (6) [redacted]	**Twp Rng Sec:**	
Field:	DKS	**Directions:**	
Crop Zone:			
Crop Year:	**Acres:** 61.21		

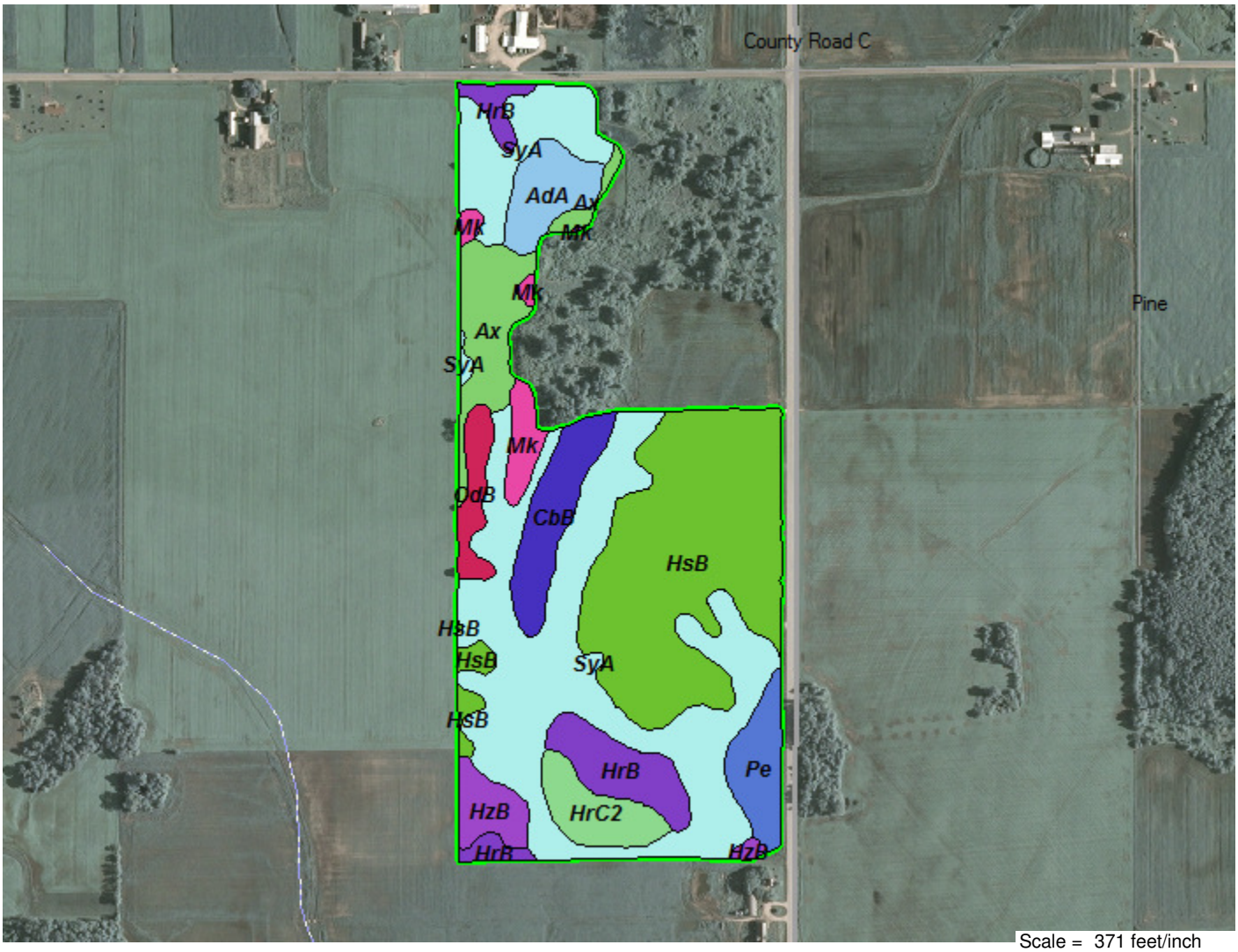

Layer Summary

Layer: Soil Type
Attribute: MUSYM
Acres: 61.21
Average:
Weighted Average:
Minimum:
Maximum:

MUSYM	Acres
SyA	22.62
HrB	3.86
Ax	3.79
Mk	1.45
AdA	2.36
CbB	3.08
HsB	16.47
OdB	1.41
Pe	2.21
HzB	1.70
HrC2	2.26

Kinnard Farms Inc

MUSYM

Prepared For:	Kinnard Farms Inc	**County:**	Door, WI
Farm:	[redacted]	**Twp Rng Sec:**	
Field:	DP-1	**Directions:**	
Crop Zone:			
Crop Year:	**Acres:** 21.08		

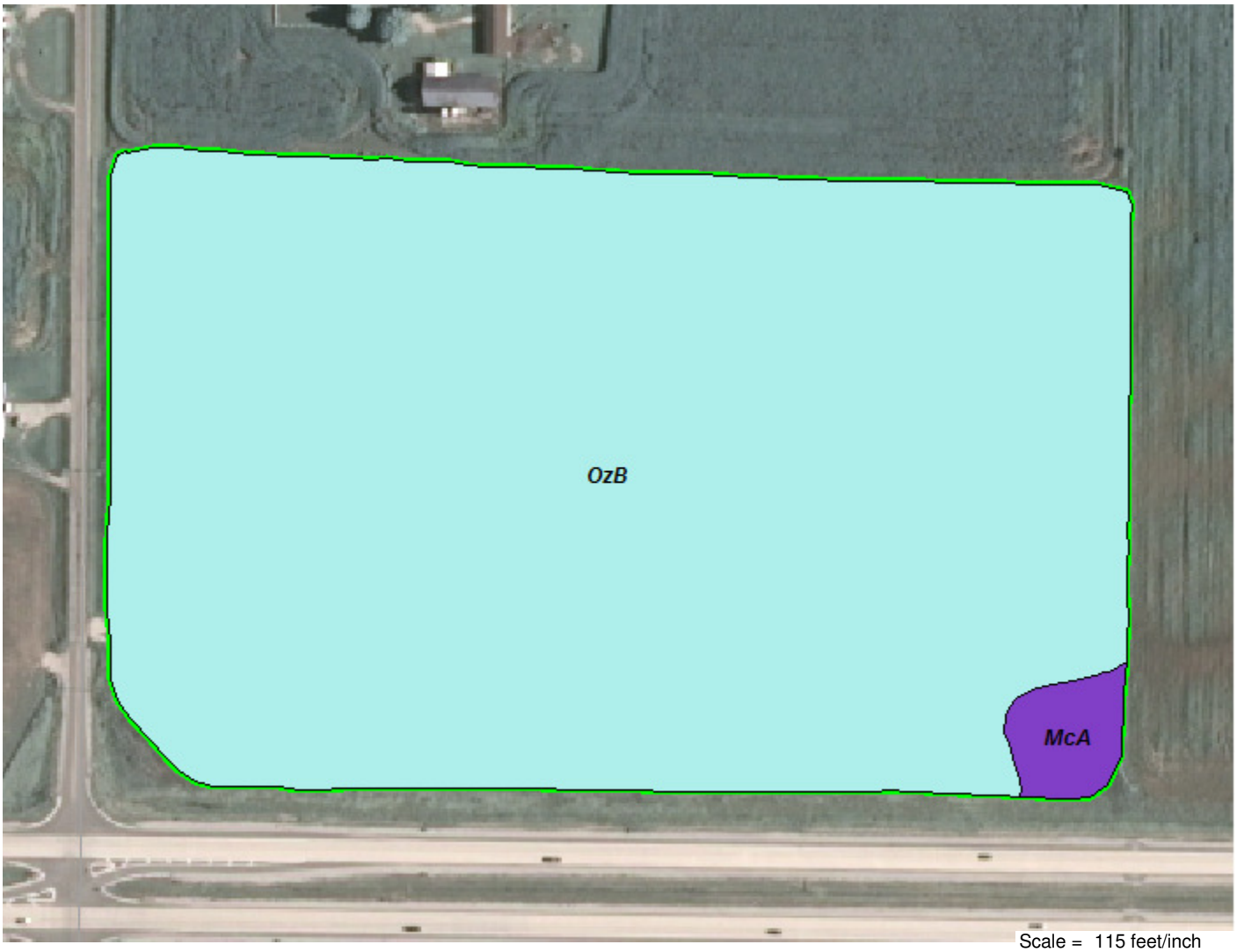

Scale = 115 feet/inch

Layer Summary

Layer: Soil Type
Attribute: MUSYM

Acres: 21.08

Average:
Weighted Average:

Minimum:
Maximum:

MUSYM	Acres
OzB	20.67
McA	.41

Kinnard Farms Inc

MUSYM

Prepared For:	Kinnard Farms Inc	**County:**	Door, WI
Farm:	[redacted]	**Twp Rng Sec:**	
Field:	DPH-1	**Directions:**	
Crop Zone:			
Crop Year:	**Acres:** 25.82		

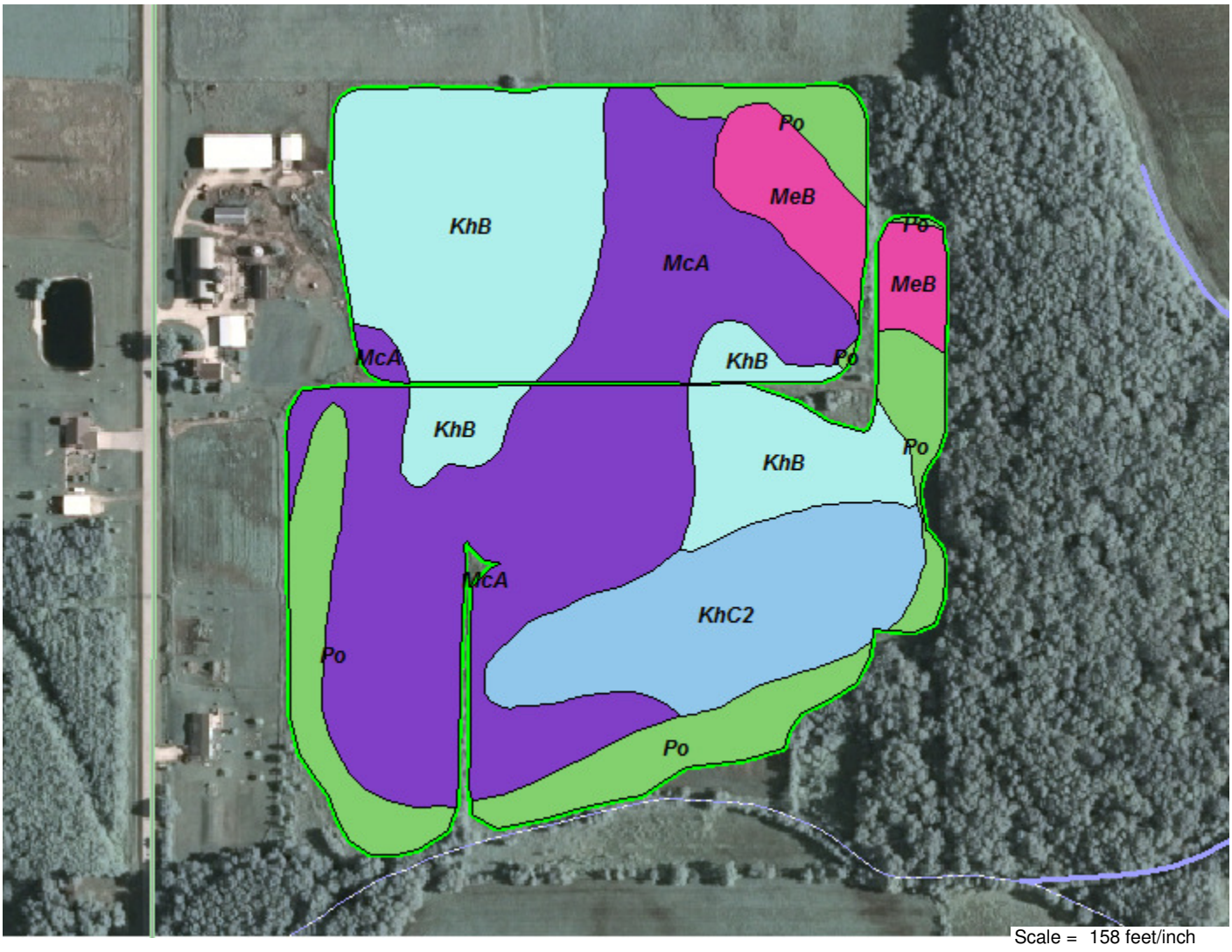

Layer Summary

Layer: Soil Type
Attribute: MUSYM
Acres: 25.82
Average:
Weighted Average:
Minimum:
Maximum:

MUSYM	Acres
KhB	6.97
McA	10.01
Po	3.76
MeB	1.52
KhC2	3.55

Kinnard Farms Inc

MUSYM

Prepared For:	Kinnard Farms Inc	**County:**	Kewaunee, WI
Farm:	[redacted] Farm	**Twp Rng Sec:**	
Field:	[redacted] 01	**Directions:**	
Crop Zone:			
Crop Year:	**Acres:** 24.86		

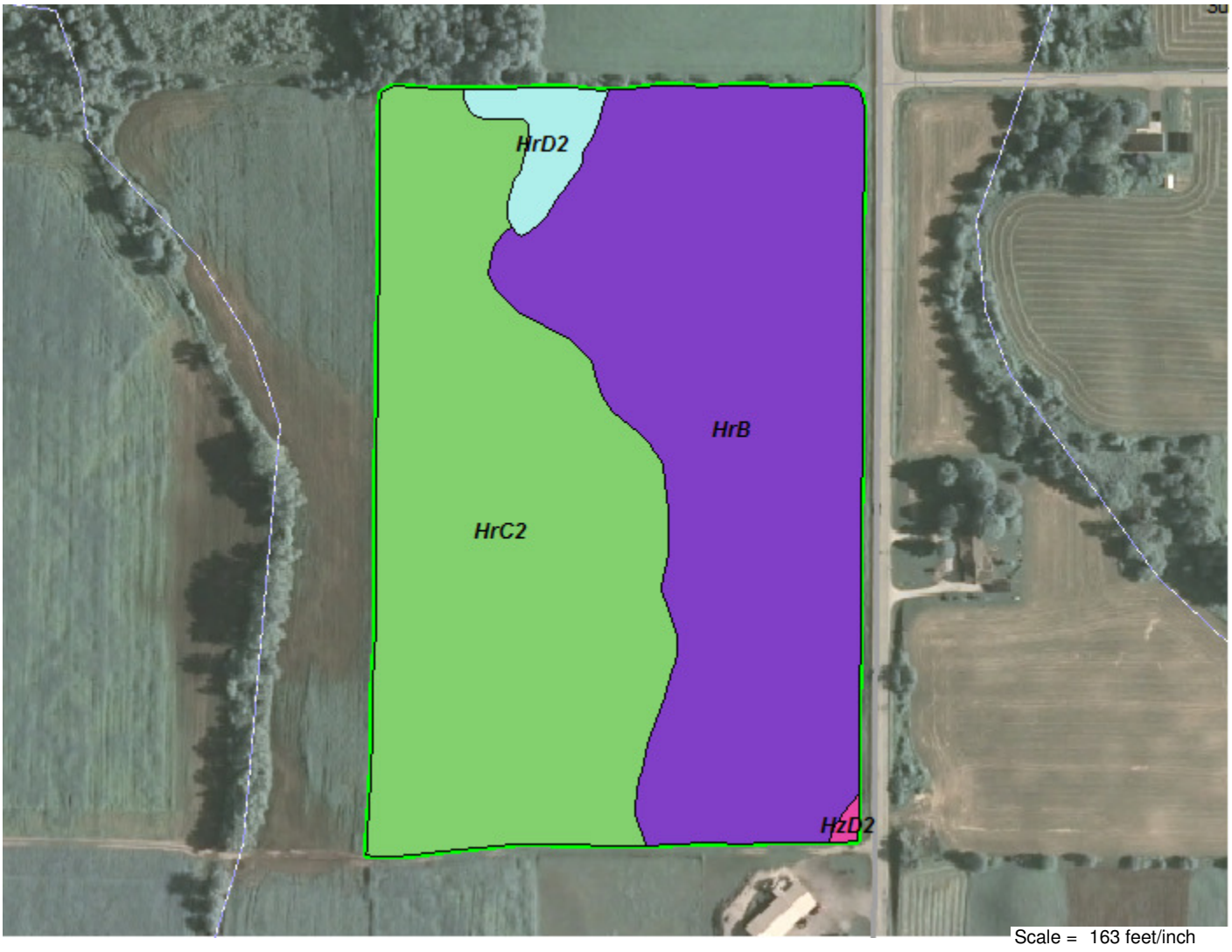

Layer Summary

Layer: Soil Type
Attribute: MUSYM
Acres: 24.86
Average:
Weighted Average:
Minimum:
Maximum:

MUSYM	Acres
HrD2	.69
HrB	12.54
HrC2	11.58
HzD2	.06

Kinnard Farms Inc

MUSYM

Prepared For: Kinnard Farms Inc	**County:** Kewaunee, WI
Farm: [redacted] Farm	**Twp Rng Sec:**
Field: [redacted] 02	**Directions:**
Crop Zone:	
Crop Year: **Acres:** 25.10	

Layer Summary

Layer: Soil Type
Attribute: MUSYM
Acres: 25.09
Average:
Weighted Average:
Minimum:
Maximum:

MUSYM	Acres
SyA	.56
HrB	6.99
HrC2	5.42
HsB	12.13

Kinnard Farms Inc

MUSYM

Prepared For:	Kinnard Farms Inc	**County:**	Kewaunee, WI
Farm:	(b) (6) Farm	**Twp Rng Sec:**	
Field:	(b) (6) 03	**Directions:**	
Crop Zone:			
Crop Year:	**Acres:** 10.12		

Layer Summary

Layer: Soil Type
Attribute: MUSYM
Acres: 10.12
Average:
Weighted Average:
Minimum:
Maximum:

MUSYM	Acres
HrC2	.44
SyA	2.91
HsB	4.64
HrB	2.14

Kinnard Farms Inc

MUSYM

Prepared For:	Kinnard Farms Inc	**County:**	Kewaunee, WI
Farm:	[redacted] Farm	**Twp Rng Sec:**	
Field:	[redacted] 04	**Directions:**	
Crop Zone:			
Crop Year:	**Acres:** 14.44		

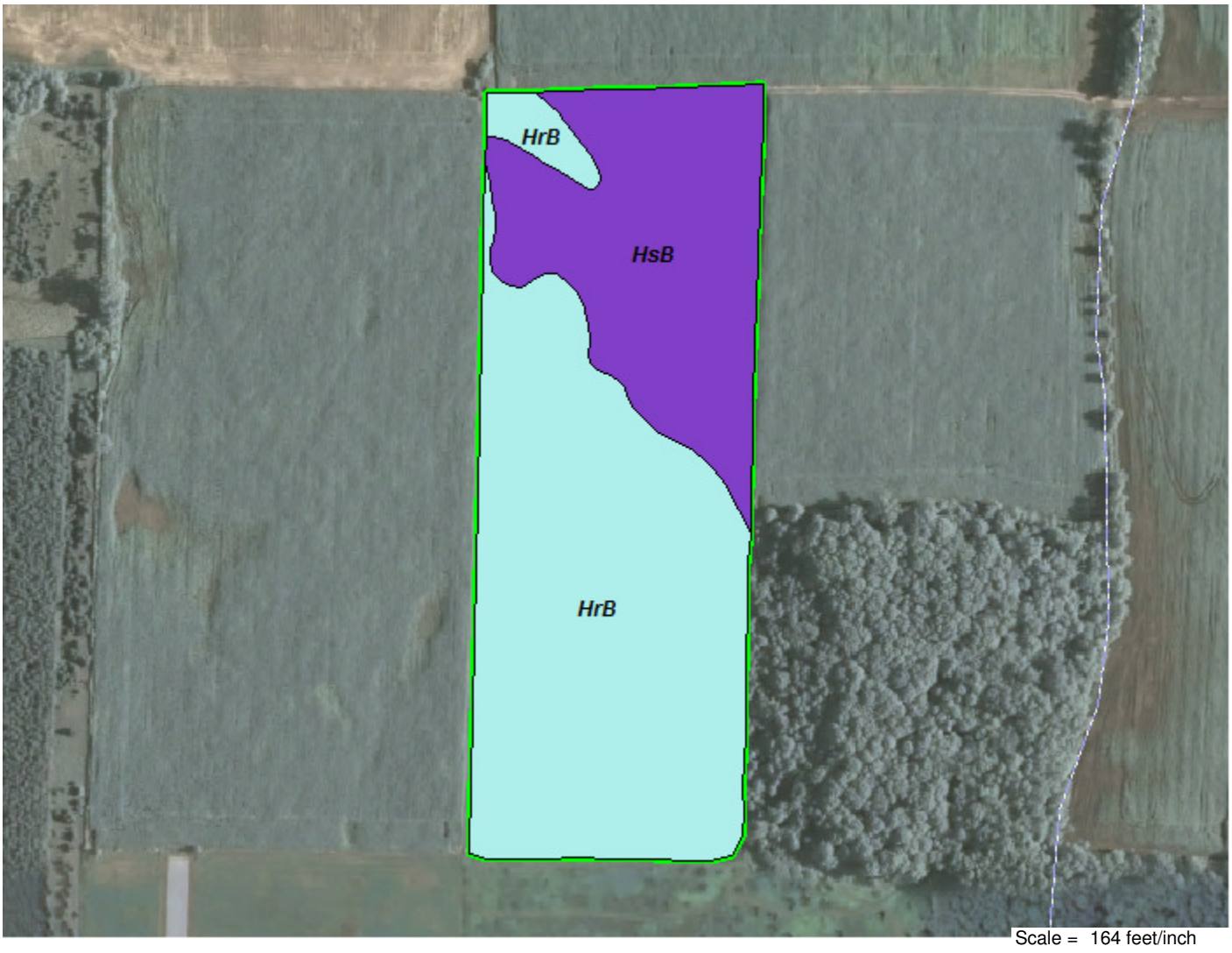

Layer Summary

Layer: Soil Type
Attribute: MUSYM

Acres: 14.44

Average:
Weighted Average:

Minimum:
Maximum:

MUSYM	Acres
HrB	9.47
HsB	4.97

Kinnard Farms Inc

MUSYM

Prepared For:	Kinnard Farms Inc	**County:**	Kewaunee, WI
Farm:	[redacted] Farm	**Twp Rng Sec:**	
Field:	[redacted] 05	**Directions:**	
Crop Zone:			
Crop Year:	**Acres:** 19.95		

Layer Summary

Layer: Soil Type
Attribute: MUSYM
Acres: 19.95
Average:
Weighted Average:
Minimum:
Maximum:

MUSYM	Acres
HrB	19.60
HsB	.00
Pe	.35

Kinnard Farms Inc

MUSYM

Prepared For:	Kinnard Farms Inc	**County:**	Kewaunee, WI
Farm:	(b) (6) Farm	**Twp Rng Sec:**	
Field:	(b) (6) 06	**Directions:**	
Crop Zone:			
Crop Year:	**Acres:** 7.21		

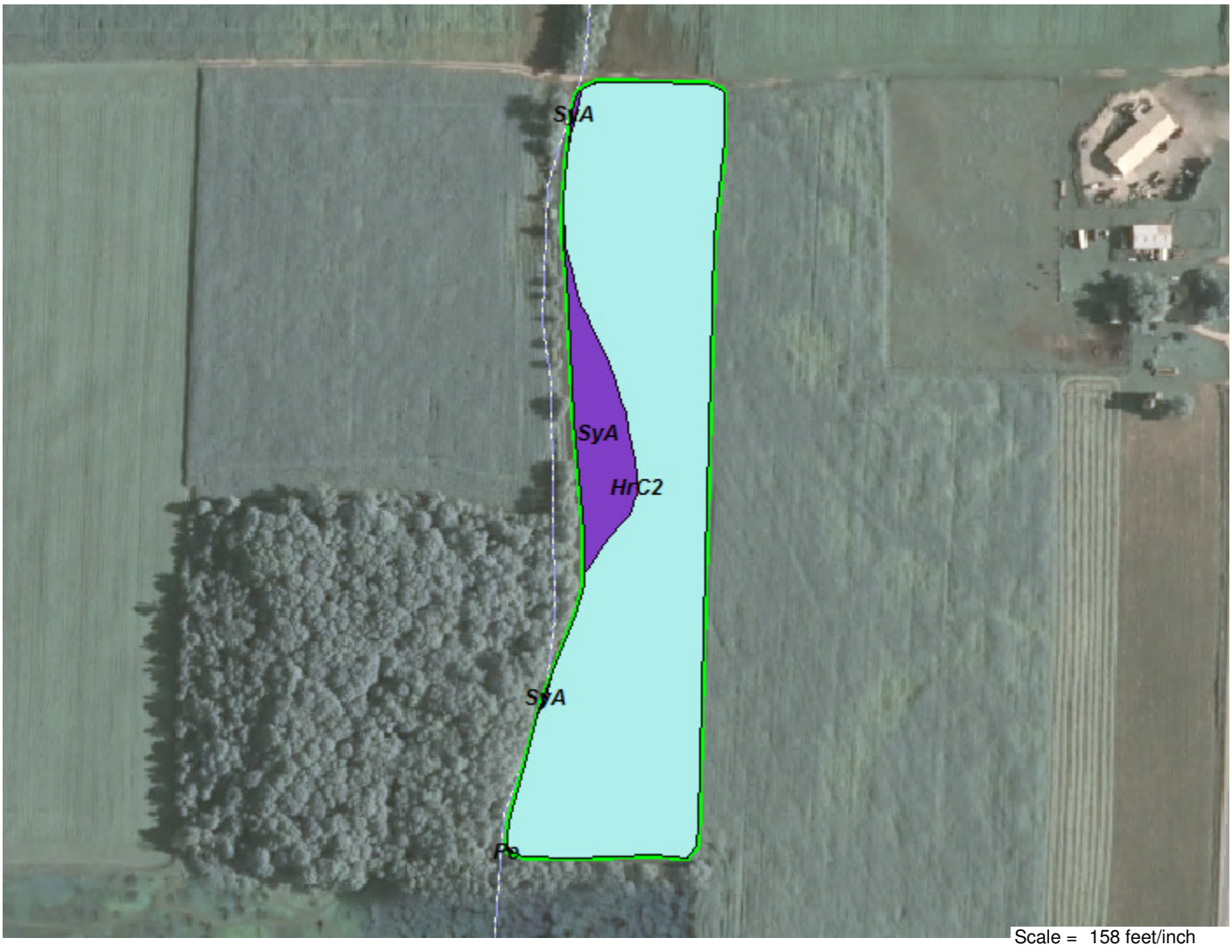

Layer Summary

Layer: Soil Type
Attribute: MUSYM
Acres: 7.21
Average:
Weighted Average:
Minimum:
Maximum:

MUSYM	Acres
HrC2	6.48
SyA	.73
Pe	.00

Kinnard Farms Inc

MUSYM

Prepared For:	Kinnard Farms Inc	**County:**	Kewaunee, WI
Farm:	[redacted] Farm	**Twp Rng Sec:**	
Field:	[redacted] 07	**Directions:**	
Crop Zone:			
Crop Year:	**Acres:** 23.24		

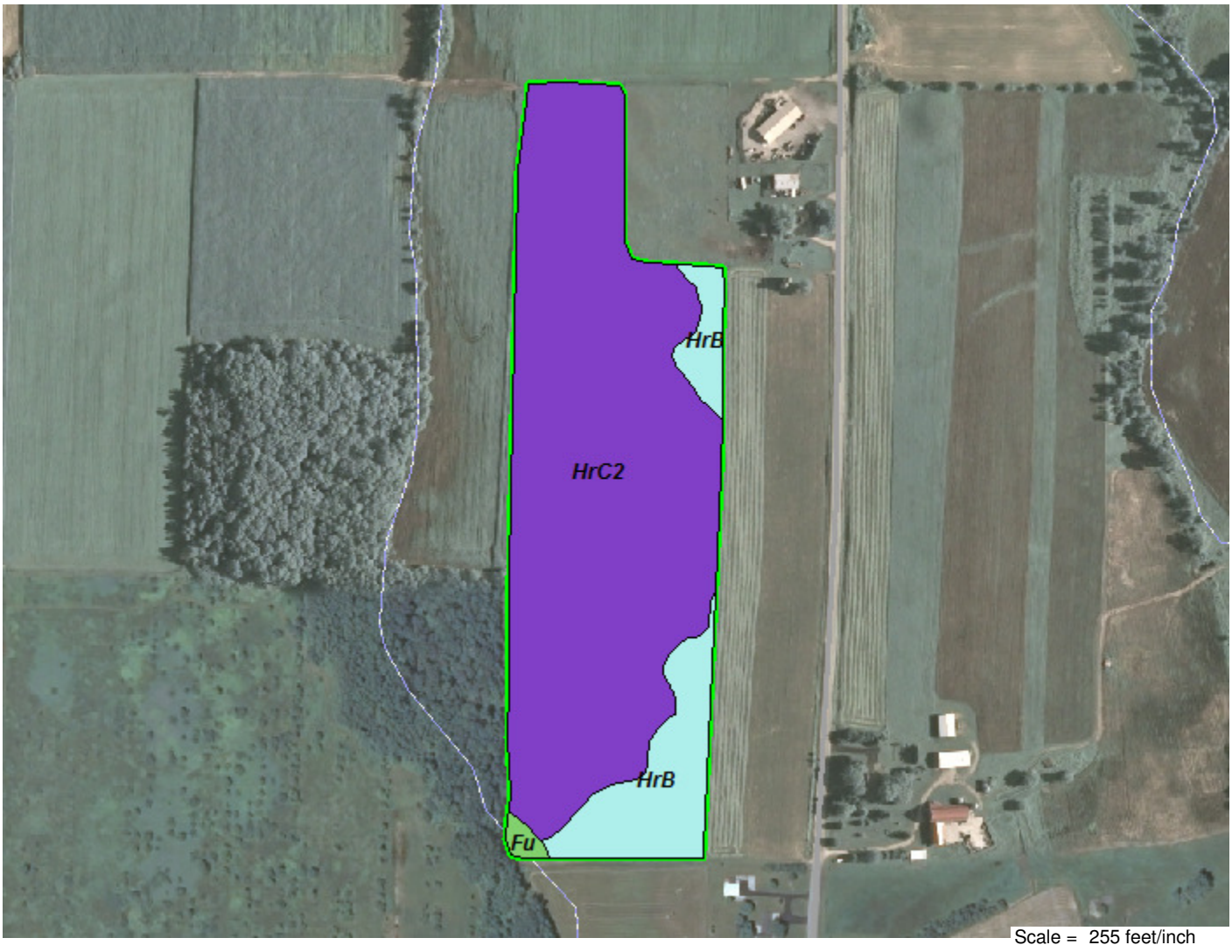

Layer Summary

Layer: Soil Type
Attribute: MUSYM
Acres: 23.25
Average:
Weighted Average:
Minimum:
Maximum:

MUSYM	Acres
HrB	3.65
HrC2	19.40
Fu	.20

Kinnard Farms Inc

MUSYM

Prepared For:	Kinnard Farms Inc	**County:**	Kewaunee, WI
Farm:	[redacted] Farm	**Twp Rng Sec:**	
Field:	[redacted] 08	**Directions:**	
Crop Zone:			
Crop Year:	**Acres:** 12.80		

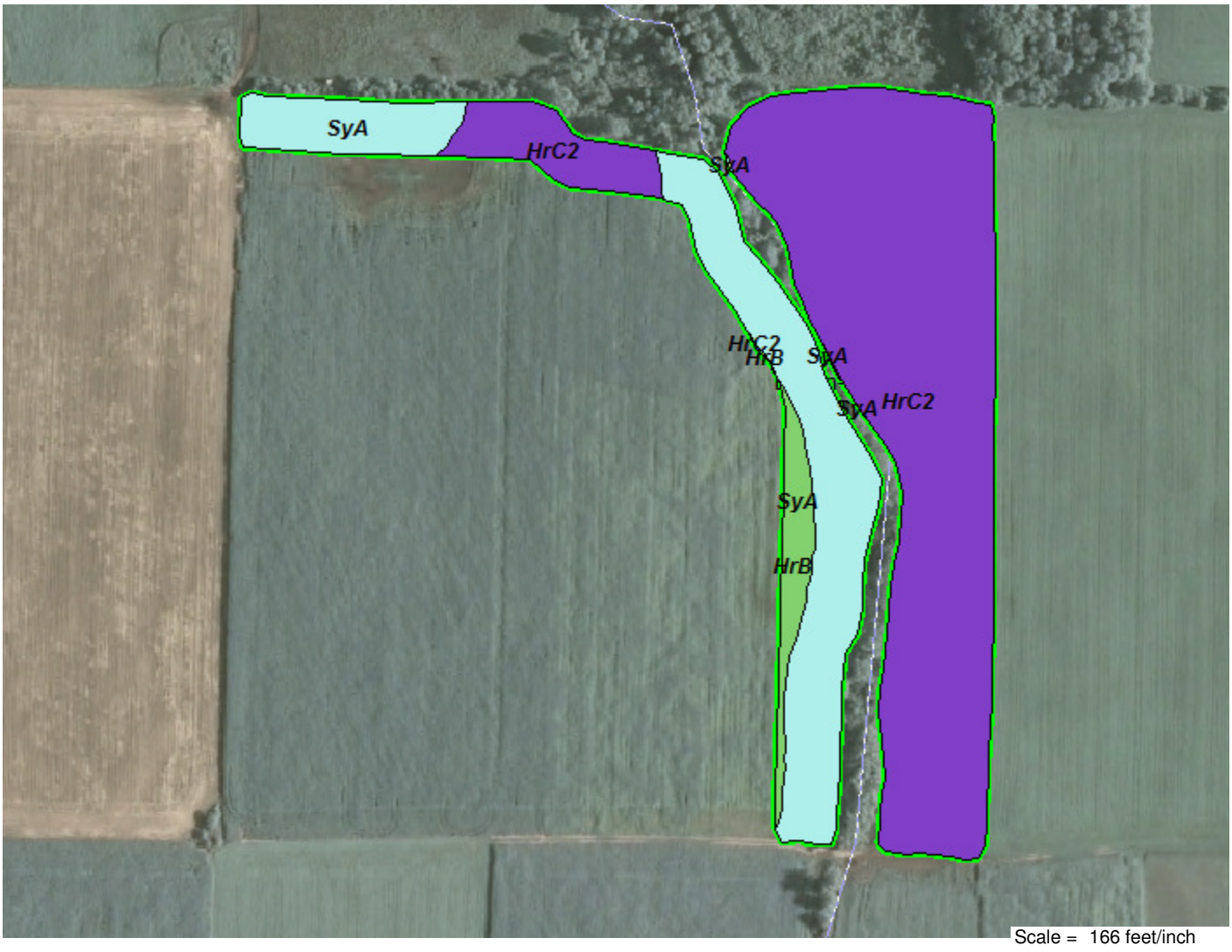

Layer Summary

Layer: Soil Type
Attribute: MUSYM
Acres: 12.80
Average:
Weighted Average:
Minimum:
Maximum:

MUSYM	Acres
SyA	3.55
HrC2	8.72
HrB	.53

Kinnard Farms Inc

MUSYM

Prepared For:	Kinnard Farms Inc	**County:**	
Farm:	[redacted] Farm	**Twp Rng Sec:**	
Field:	[redacted] 09	**Directions:**	
Crop Zone:			
Crop Year:	**Acres:** 2.56		

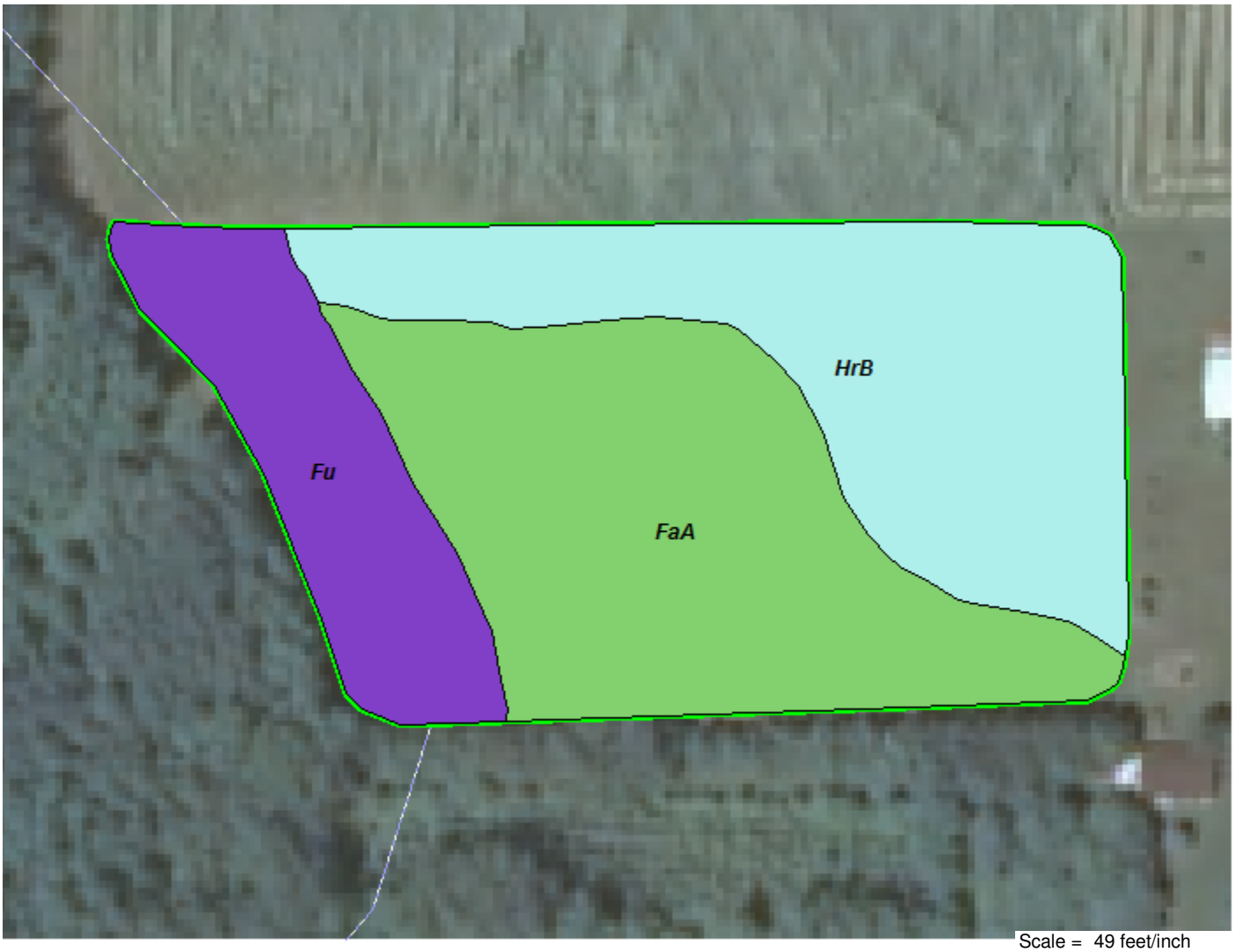

Scale = 49 feet/inch

Layer Summary

Layer: Soil Type
Attribute: MUSYM
Acres: 2.56
Average:
Weighted Average:
Minimum:
Maximum:

MUSYM	Acres
HrB	.97
Fu	.48
FaA	1.11

Kinnard Farms Inc

MUSYM

Prepared For:	Kinnard Farms Inc	**County:**	
Farm:	[redacted] Farm	**Twp Rng Sec:**	
Field:	[redacted] 10	**Directions:**	
Crop Zone:			
Crop Year:	**Acres:** 7.12		

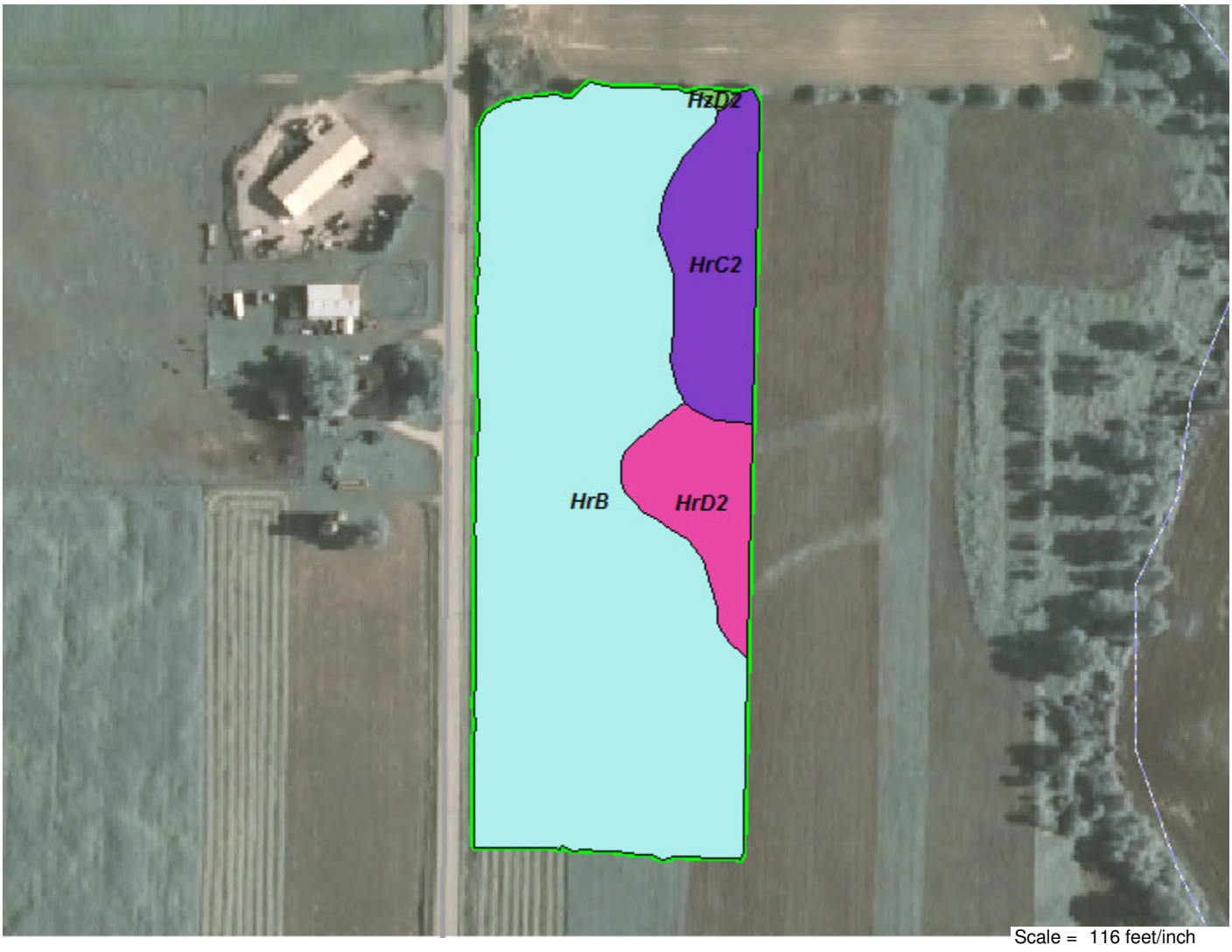

Layer Summary

Layer: Soil Type
Attribute: MUSYM
Acres: 7.13
Average:
Weighted Average:
Minimum:
Maximum:

MUSYM	Acres
HrB	5.64
HrC2	.86
HzD2	.02
HrD2	.61

Kinnard Farms Inc

MUSYM

Prepared For:	Kinnard Farms Inc	**County:**	Kewaunee, WI
Farm:	[redacted] Farm	**Twp Rng Sec:**	
Field:	[redacted] 11	**Directions:**	
Crop Zone:			
Crop Year:	**Acres:** 7.81		

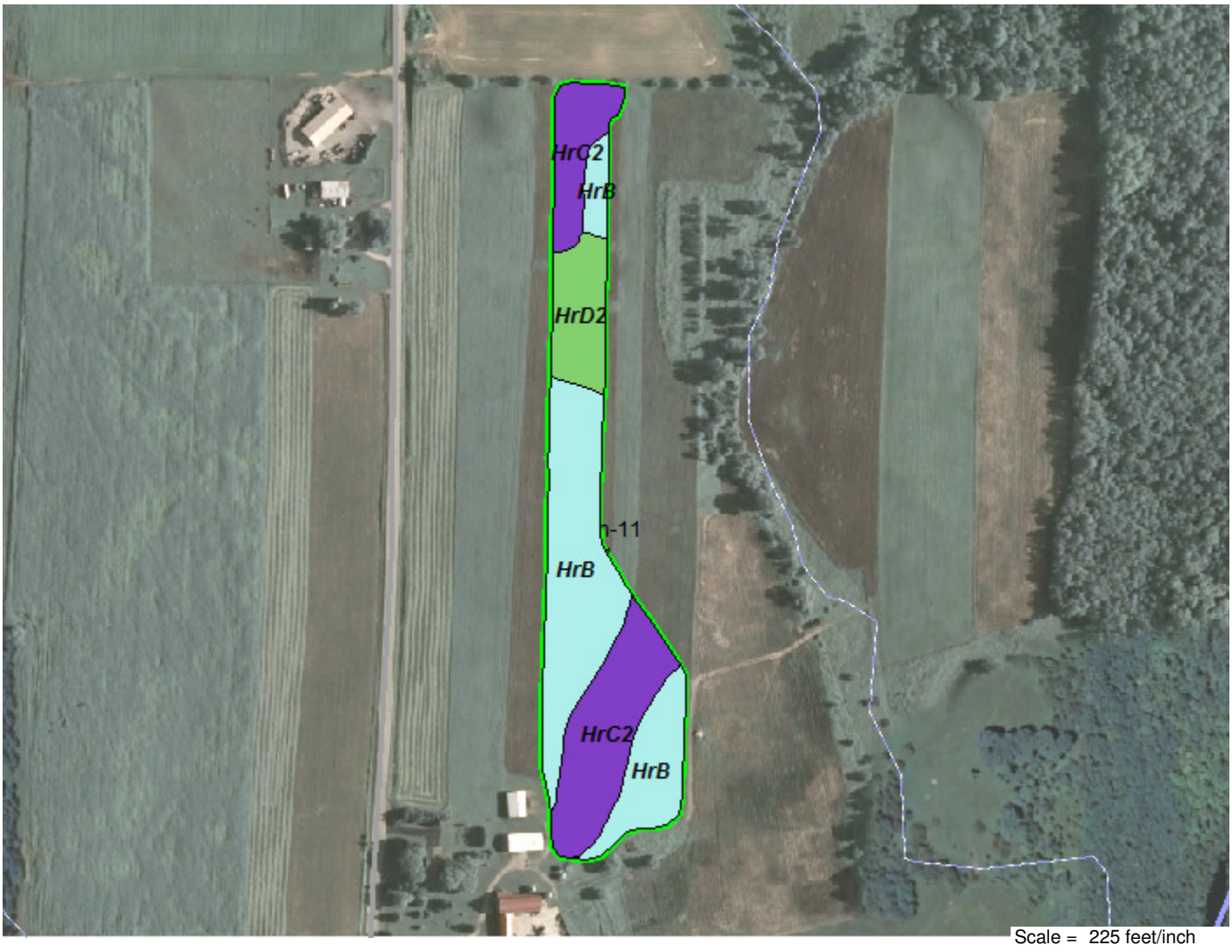

Layer Summary

Layer: Soil Type
Attribute: MUSYM
Acres: 7.81
Average:
Weighted Average:
Minimum:
Maximum:

MUSYM	Acres
HrB	4.06
HrC2	2.76
HrD2	.99

Kinnard Farms Inc

MUSYM

Prepared For:	Kinnard Farms Inc	**County:**	
Farm:	[redacted] Farm	**Twp Rng Sec:**	
Field:	[redacted] 12	**Directions:**	
Crop Zone:			
Crop Year:	**Acres:** 14.44		

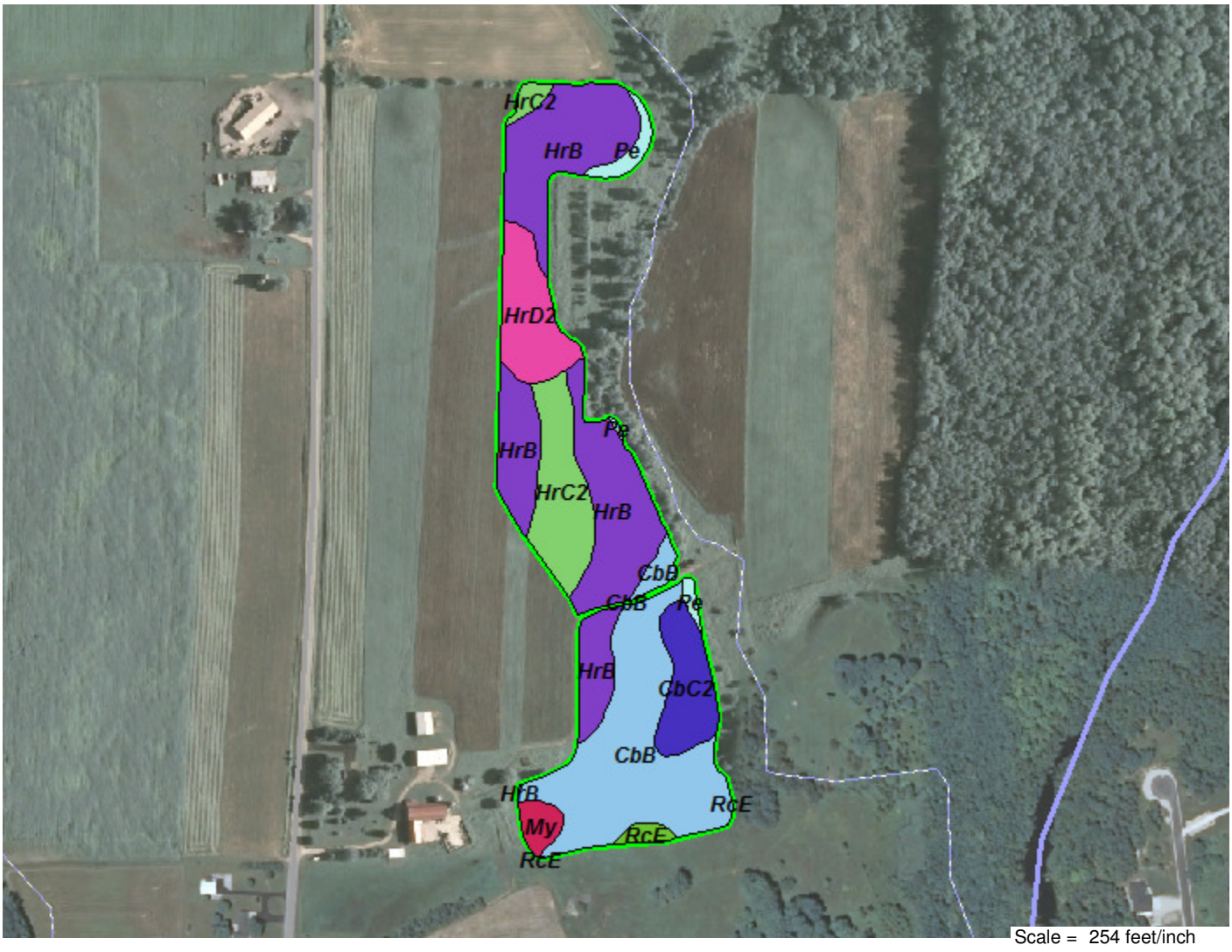

Layer Summary

Layer: Soil Type
Attribute: MUSYM
Acres: 14.44
Average:
Weighted Average:
Minimum:
Maximum:

MUSYM	Acres
Pe	.33
HrB	5.52
HrC2	1.68
HrD2	1.30
CbB	4.11
CbC2	1.06
RcE	.14
My	.29

Kinnard Farms Inc

MUSYM

Prepared For:	Kinnard Farms Inc	**County:**	Kewaunee, WI
Farm:	(b) (6) [redacted] Farm	**Twp Rng Sec:**	
Field:	(b) (6) [redacted] 14	**Directions:**	
Crop Zone:			
Crop Year:	**Acres:** 20.50		

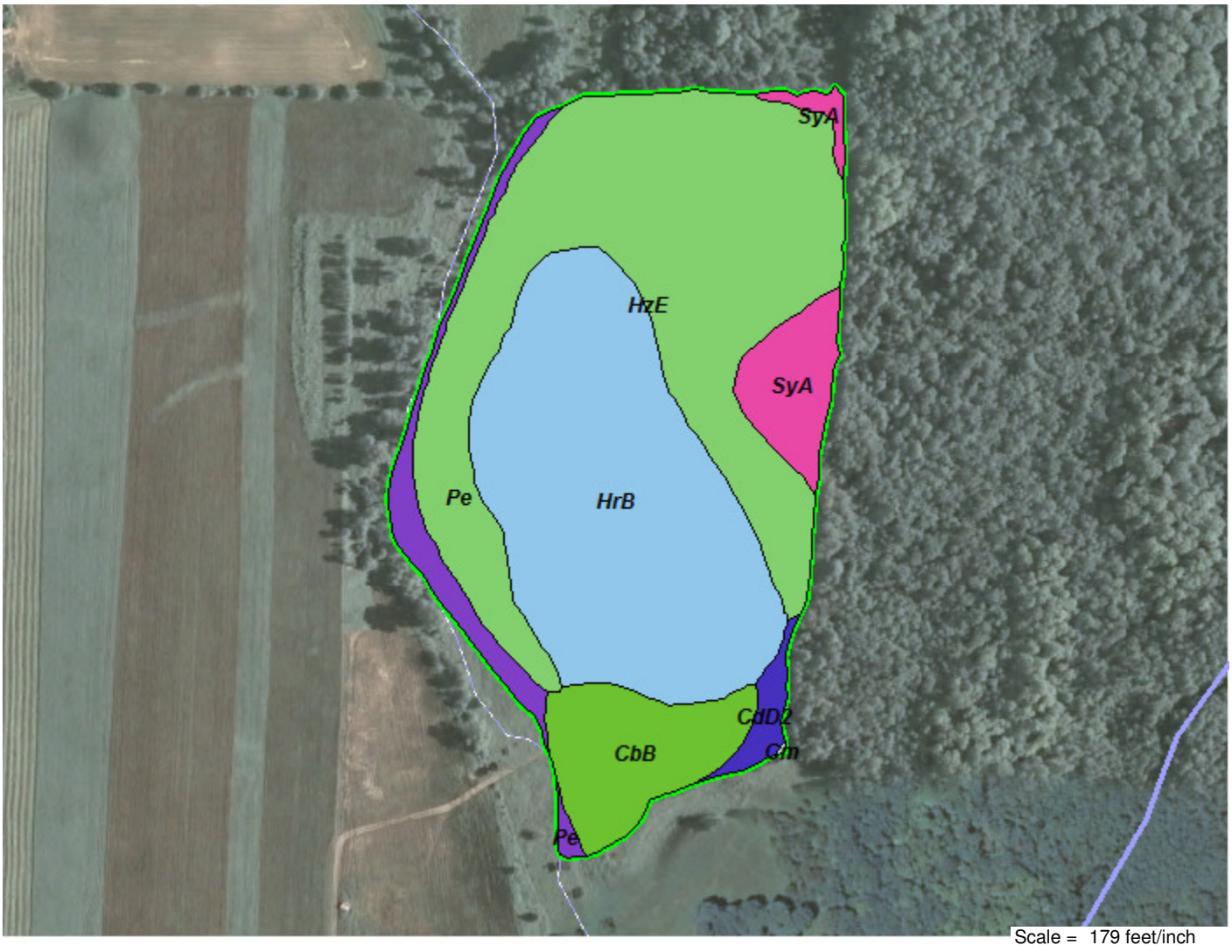

Layer Summary

Layer: Soil Type
Attribute: MUSYM
Acres: 20.50
Average:
Weighted Average:
Minimum:
Maximum:

MUSYM	Acres
Cm	.01
Pe	.94
HzE	8.72
SyA	1.17
HrB	7.53
CdD2	.32
CbB	1.82

Kinnard Farms Inc

MUSYM

Prepared For:	Kinnard Farms Inc	**County:**	Kewaunee, WI
Farm:	[redacted] Farm	**Twp Rng Sec:**	
Field:	[redacted] 15	**Directions:**	
Crop Zone:			
Crop Year:	**Acres:** 6.07		

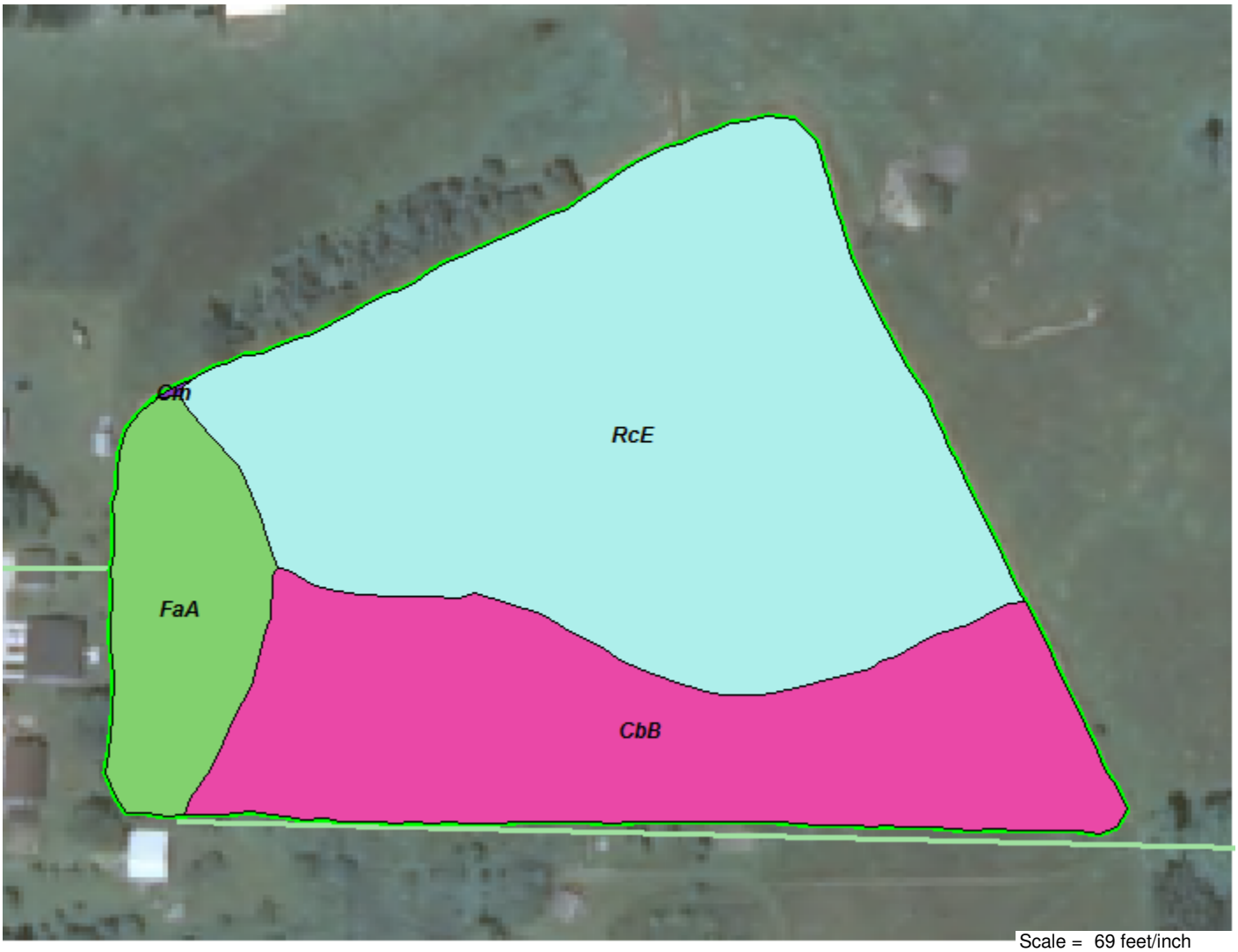

Scale = 69 feet/inch

Layer Summary

Layer: Soil Type
Attribute: MUSYM
Acres: 6.07
Average:
Weighted Average:
Minimum:
Maximum:

MUSYM	Acres
RcE	3.48
Cm	.00
FaA	.63
CbB	1.96

Kinnard Farms Inc

MUSYM

Prepared For:	Kinnard Farms Inc	**County:**	Kewaunee, WI
Farm:	[redacted]	**Twp Rng Sec:**	
Field:	DD - 1	**Directions:**	
Crop Zone:			
Crop Year:	**Acres:** 33.14		

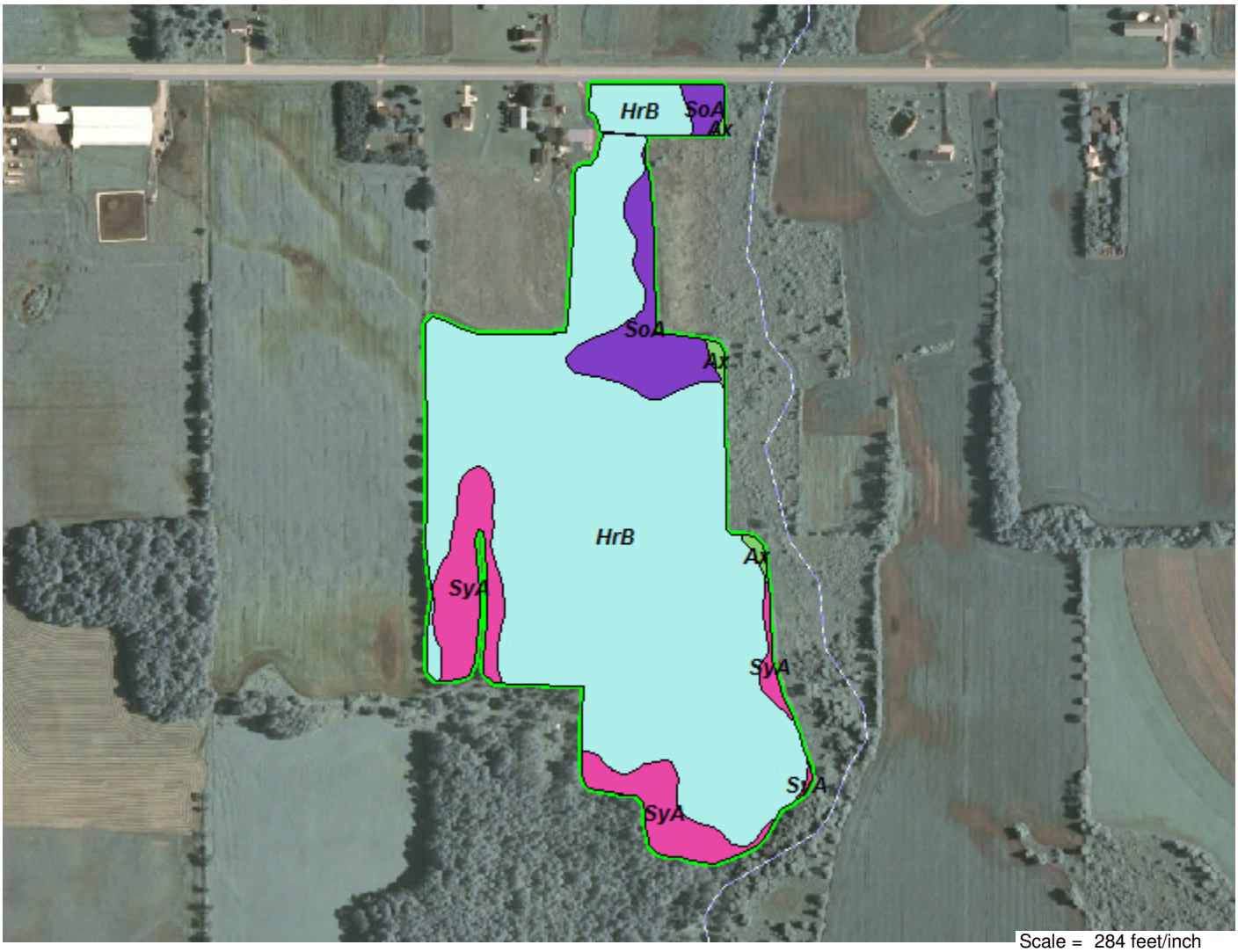

Layer Summary

Layer: Soil Type
Attribute: MUSYM
Acres: 33.14
Average:
Weighted Average:
Minimum:
Maximum:

MUSYM	Acres
HrB	26.84
SoA	2.43
Ax	.21
SyA	3.65

Kinnard Farms Inc

MUSYM

Prepared For:	Kinnard Farms Inc	**County:**	Kewaunee, WI
Farm:	[redacted]	**Twp Rng Sec:**	
Field:	DD - 2	**Directions:**	
Crop Zone:			
Crop Year:	**Acres:** 33.51		

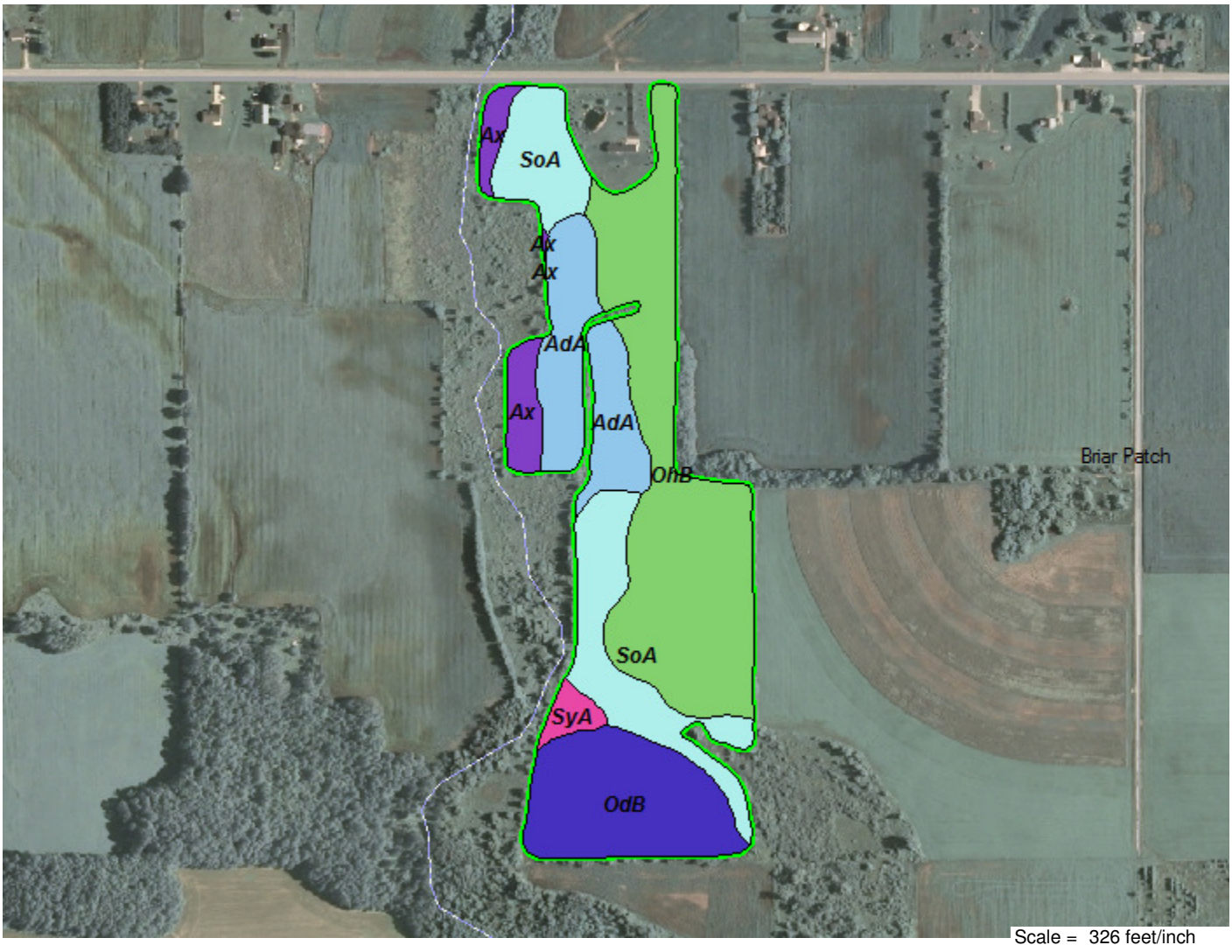

Layer Summary

Layer: Soil Type
Attribute: MUSYM
Acres: 33.51
Average:
Weighted Average:
Minimum:
Maximum:

MUSYM	Acres
SoA	6.91
Ax	1.73
OhB	13.03
SyA	.61
AdA	5.14
OdB	6.09

Kinnard Farms Inc

MUSYM

Prepared For:	Kinnard Farms Inc	**County:**	Kewaunee, WI
Farm:	[redacted]	**Twp Rng Sec:**	
Field:	DD - 3	**Directions:**	
Crop Zone:			
Crop Year:	**Acres:** 24.76		

Layer Summary

Layer: Soil Type
Attribute: MUSYM
Acres: 24.76
Average:
Weighted Average:
Minimum:
Maximum:

MUSYM	Acres
HrB	8.40
OhB	6.59
HrC2	9.78

Kinnard Farms Inc

MUSYM

Prepared For:	Kinnard Farms Inc	**County:**	Kewaunee, WI
Farm:	[redacted]	**Twp Rng Sec:**	
Field:	DD - 4	**Directions:**	
Crop Zone:			
Crop Year:	**Acres:** 17.84		

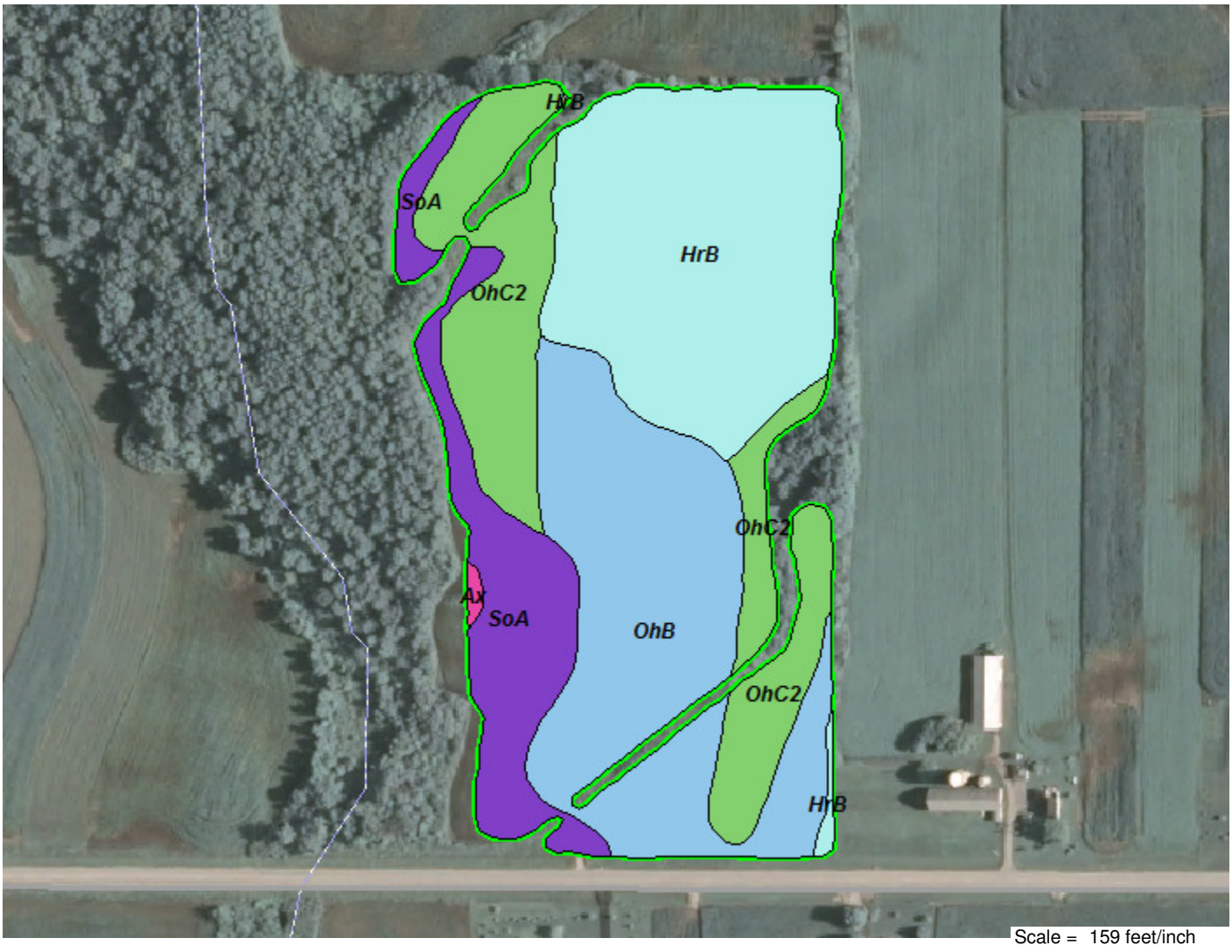

Layer Summary

Layer: Soil Type
Attribute: MUSYM
Acres: 17.84
Average:
Weighted Average:
Minimum:
Maximum:

MUSYM	Acres
HrB	5.79
SoA	2.47
OhC2	3.89
Ax	.05
OhB	5.63

Kinnard Farms Inc

MUSYM

Prepared For:	Kinnard Farms Inc	**County:**	Kewaunee, WI
Farm:	(b) (6) (b) (6)	**Twp Rng Sec:**	
Field:	VD - 1	**Directions:**	
Crop Zone:			
Crop Year:	**Acres:** 28.26		

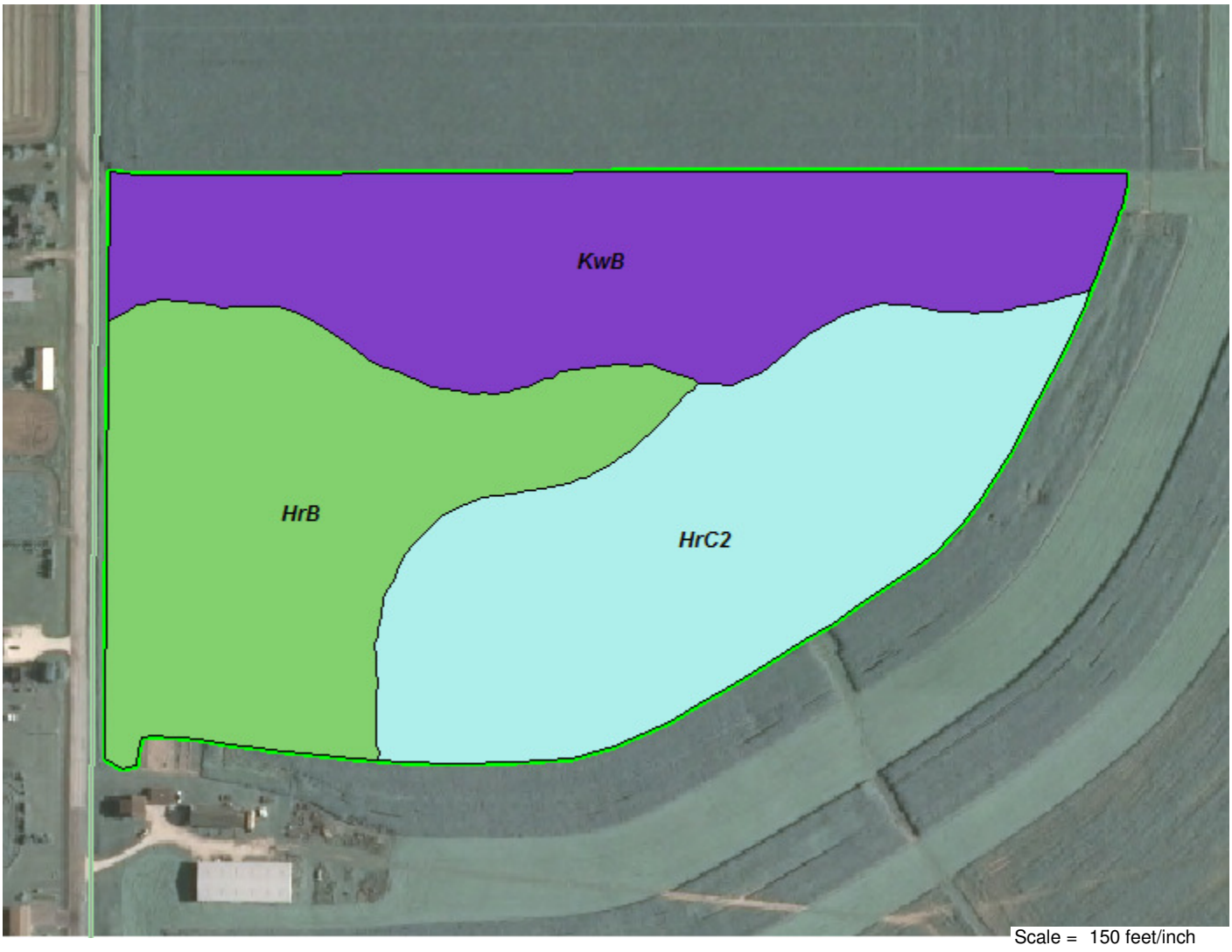

Layer Summary

Layer: Soil Type
Attribute: MUSYM
Acres: 28.26
Average:
Weighted Average:
Minimum:
Maximum:

MUSYM	Acres
HrC2	10.01
KwB	9.54
HrB	8.71

Kinnard Farms Inc

MUSYM

Prepared For:	Kinnard Farms Inc	**County:**	Kewaunee, WI
Farm:	(b) (6) (b) (6) [redacted]	**Twp Rng Sec:**	
Field:	VD - 2	**Directions:**	
Crop Zone:			
Crop Year:	**Acres:** 5.02		

Layer Summary

Layer: Soil Type
Attribute: MUSYM
Acres: 5.02
Average:
Weighted Average:
Minimum:
Maximum:

MUSYM	Acres
HrC2	4.31
KwB	.14
HrB	.57

Kinnard Farms Inc

MUSYM

Prepared For:	Kinnard Farms Inc	**County:**	Kewaunee, WI
Farm:	(b) (6) [redacted] (b) (6) [redacted]	**Twp Rng Sec:**	
Field:	VD - 3	**Directions:**	
Crop Zone:			
Crop Year:	**Acres:** 6.34		

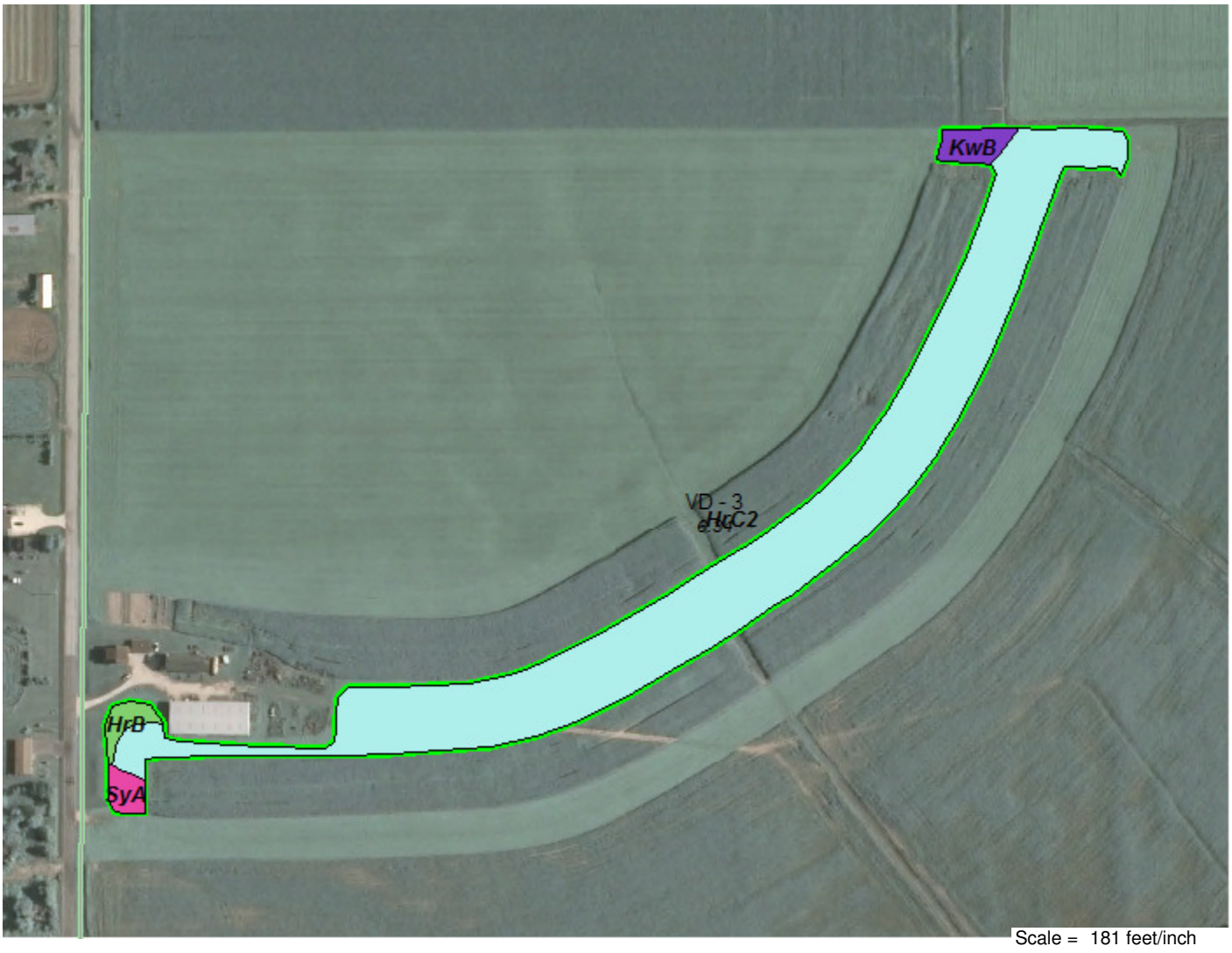

Layer Summary

Layer: Soil Type
Attribute: MUSYM
Acres: 6.34
Average:
Weighted Average:
Minimum:
Maximum:

MUSYM	Acres
HrC2	5.92
KwB	.18
HrB	.12
SyA	.12

Kinnard Farms Inc

MUSYM

Prepared For:	Kinnard Farms Inc	**County:**	Kewaunee, WI
Farm:	(b) (6) [redacted] (b) (6) [redacted]	**Twp Rng Sec:**	
Field:	VD - 4	**Directions:**	
Crop Zone:			
Crop Year:	**Acres:** 6.11		

Scale = 173 feet/inch

Layer Summary

Layer: Soil Type
Attribute: MUSYM

Acres: 6.11

Average:
Weighted Average:

Minimum:
Maximum:

MUSYM	Acres
HrC2	5.97
SyA	.14

Kinnard Farms Inc

MUSYM

Prepared For:	Kinnard Farms Inc	**County:**	Kewaunee, WI
Farm:	(b) (6) [redacted] (b) (6) [redacted]	**Twp Rng Sec:**	
Field:	VD - 5	**Directions:**	
Crop Zone:			
Crop Year:	**Acres:** 4.88		

Layer Summary

Layer: Soil Type
Attribute: MUSYM
Acres: 4.88
Average:
Weighted Average:
Minimum:
Maximum:

MUSYM	Acres
HrC2	4.32
SyA	.49
HrB	.07

Kinnard Farms Inc

MUSYM

Prepared For:	Kinnard Farms Inc	**County:**	Kewaunee, WI
Farm:	(b) (6) (b) (6)	**Twp Rng Sec:**	
Field:	VD - 6	**Directions:**	
Crop Zone:			
Crop Year:	**Acres:** 46.68		

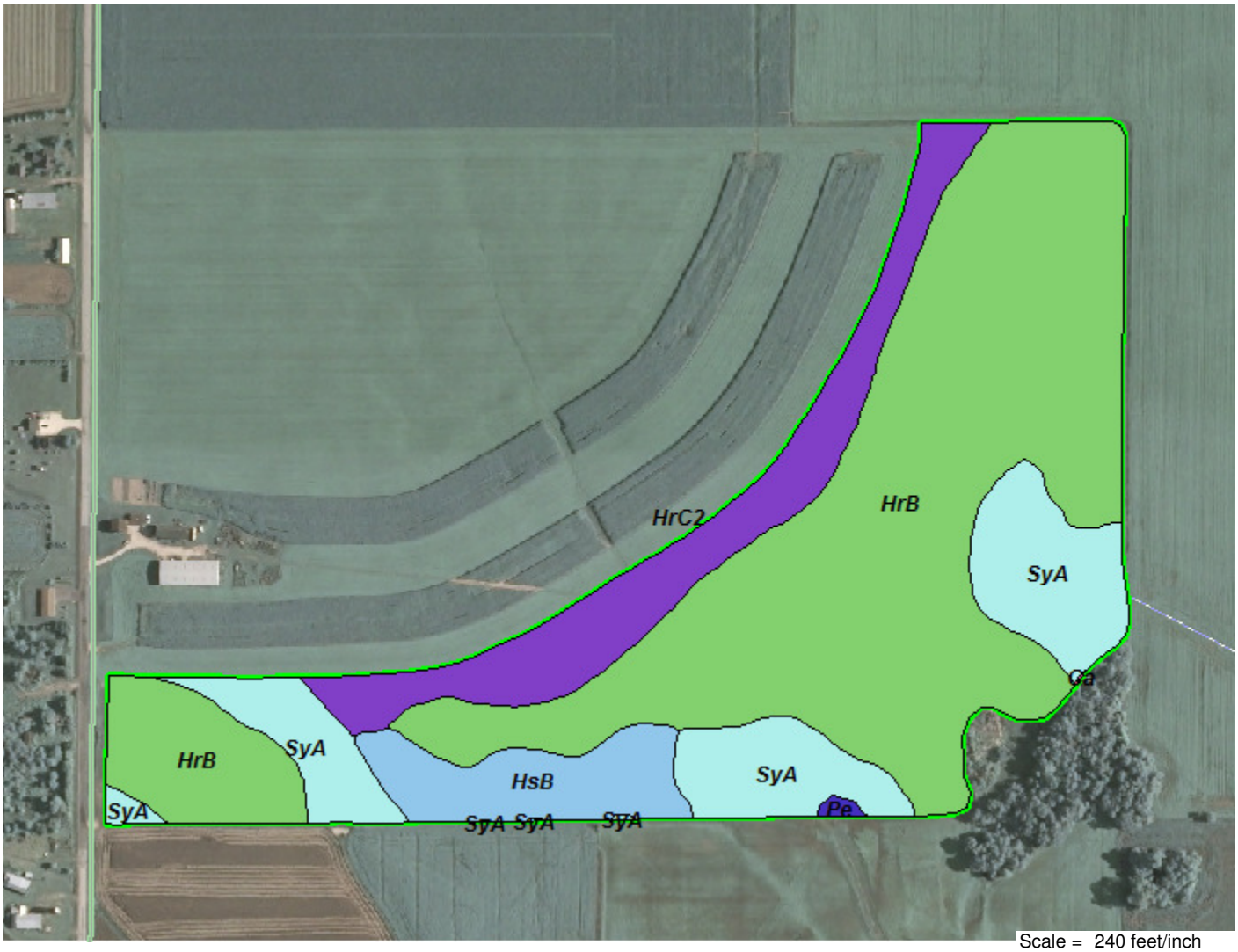

Scale = 240 feet/inch

Layer Summary

Layer: Soil Type
Attribute: MUSYM
Acres: 46.68
Average:
Weighted Average:
Minimum:
Maximum:

MUSYM	Acres
SyA	7.90
HrC2	6.42
HrB	28.96
Ca	.00
HsB	3.30
Pe	.10

Kinnard Farms Inc

MUSYM

Prepared For:	Kinnard Farms Inc	**County:**	Kewaunee, WI
Farm:	(b) (6) [redacted] (b) (6) [redacted]	**Twp Rng Sec:**	
Field:	VD - 7	**Directions:**	
Crop Zone:			
Crop Year:	**Acres:** 9.34		

Layer Summary

Layer: Soil Type
Attribute: MUSYM
Acres: 9.35
Average:
Weighted Average:
Minimum:
Maximum:

MUSYM	Acres
SyA	4.56
OdB	.12
Pe	.06
HzB	4.61

Kinnard Farms Inc

MUSYM

Prepared For:	Kinnard Farms Inc	**County:**	
Farm:	(b) (6) [redacted] (b) (6) [redacted]	**Twp Rng Sec:**	
Field:	VD - 8	**Directions:**	
Crop Zone:			
Crop Year:	**Acres:** 17.98		

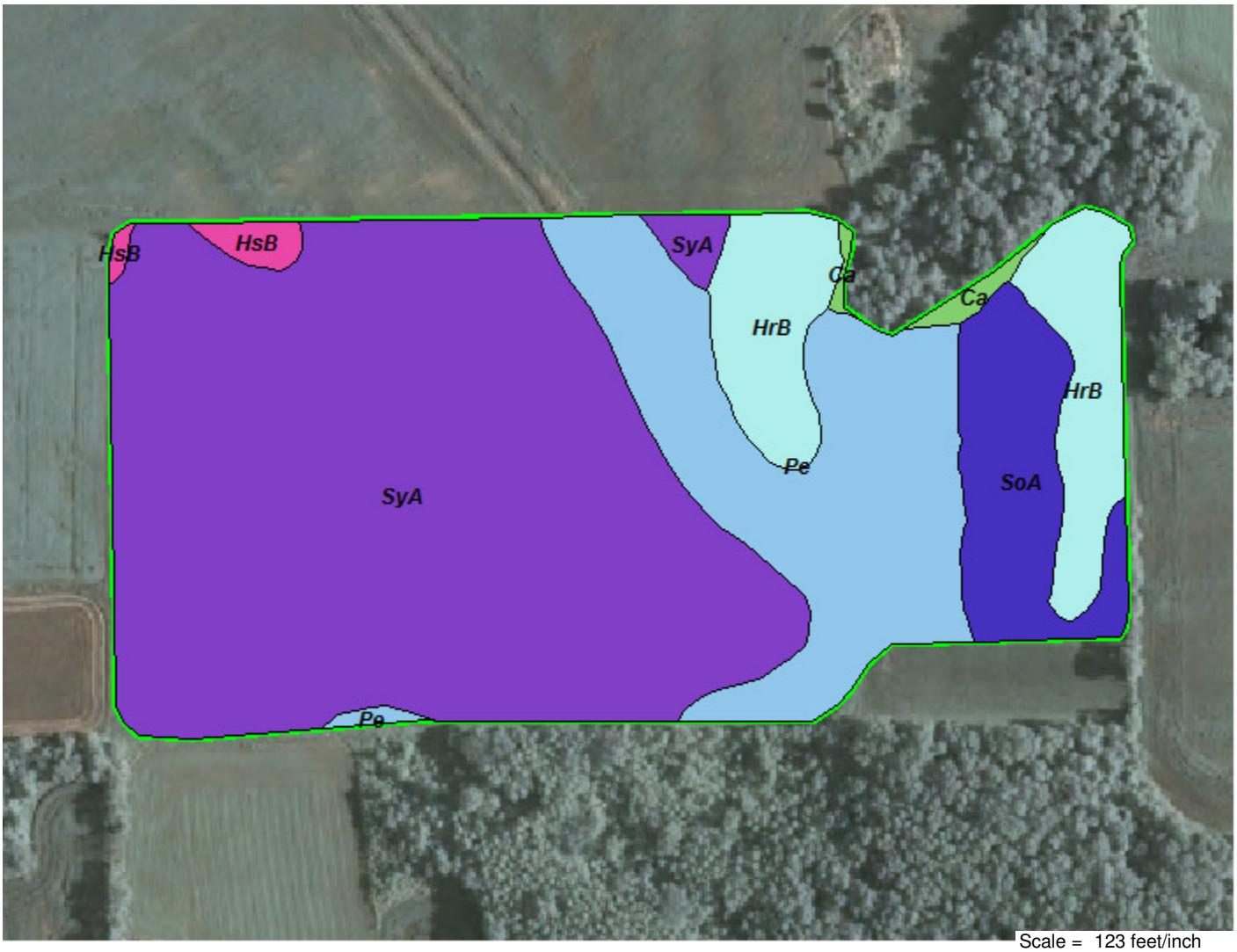

Layer Summary

Layer: Soil Type
Attribute: MUSYM
Acres: 17.98
Average:
Weighted Average:
Minimum:
Maximum:

MUSYM	Acres
HrB	1.91
SyA	10.75
Ca	.13
HsB	.18
Pe	3.59
SoA	1.42

Kinnard Farms Inc

MUSYM

Prepared For:	Kinnard Farms Inc	**County:**	Door, WI
Farm:	[redacted] Farm	**Twp Rng Sec:**	
Field:	EVER - 1	**Directions:**	
Crop Zone:			
Crop Year:	**Acres:** 38.37		

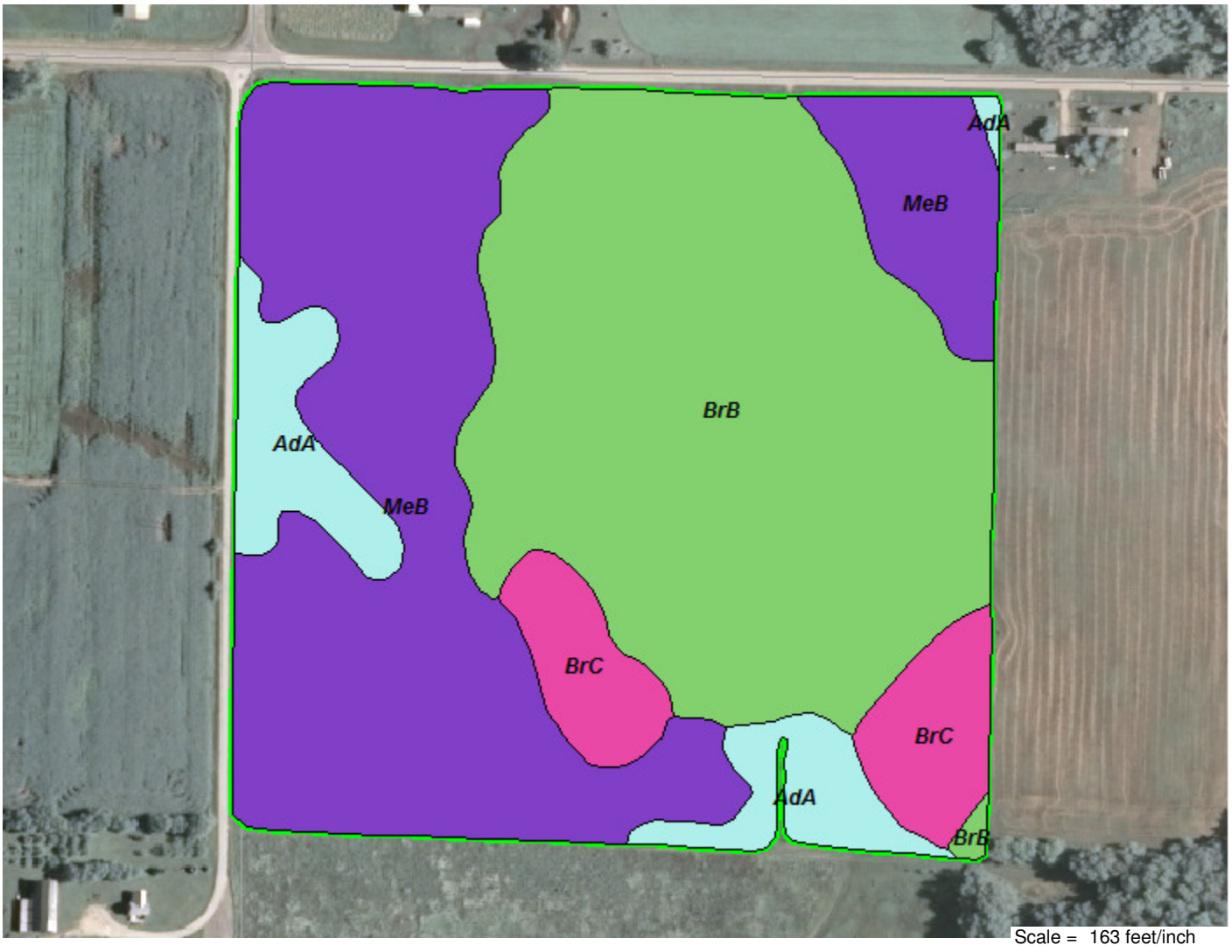

Layer Summary

Layer: Soil Type
Attribute: MUSYM
Acres: 38.37
Average:
Weighted Average:
Minimum:
Maximum:

MUSYM	Acres
AdA	3.12
MeB	15.04
BrB	17.38
BrC	2.83

Kinnard Farms Inc

MUSYM

Prepared For:	Kinnard Farms Inc	**County:**	Door, WI
Farm:	(b) (6) Farm	**Twp Rng Sec:**	
Field:	EVER - 2	**Directions:**	
Crop Zone:			
Crop Year:	**Acres:** 15.43		

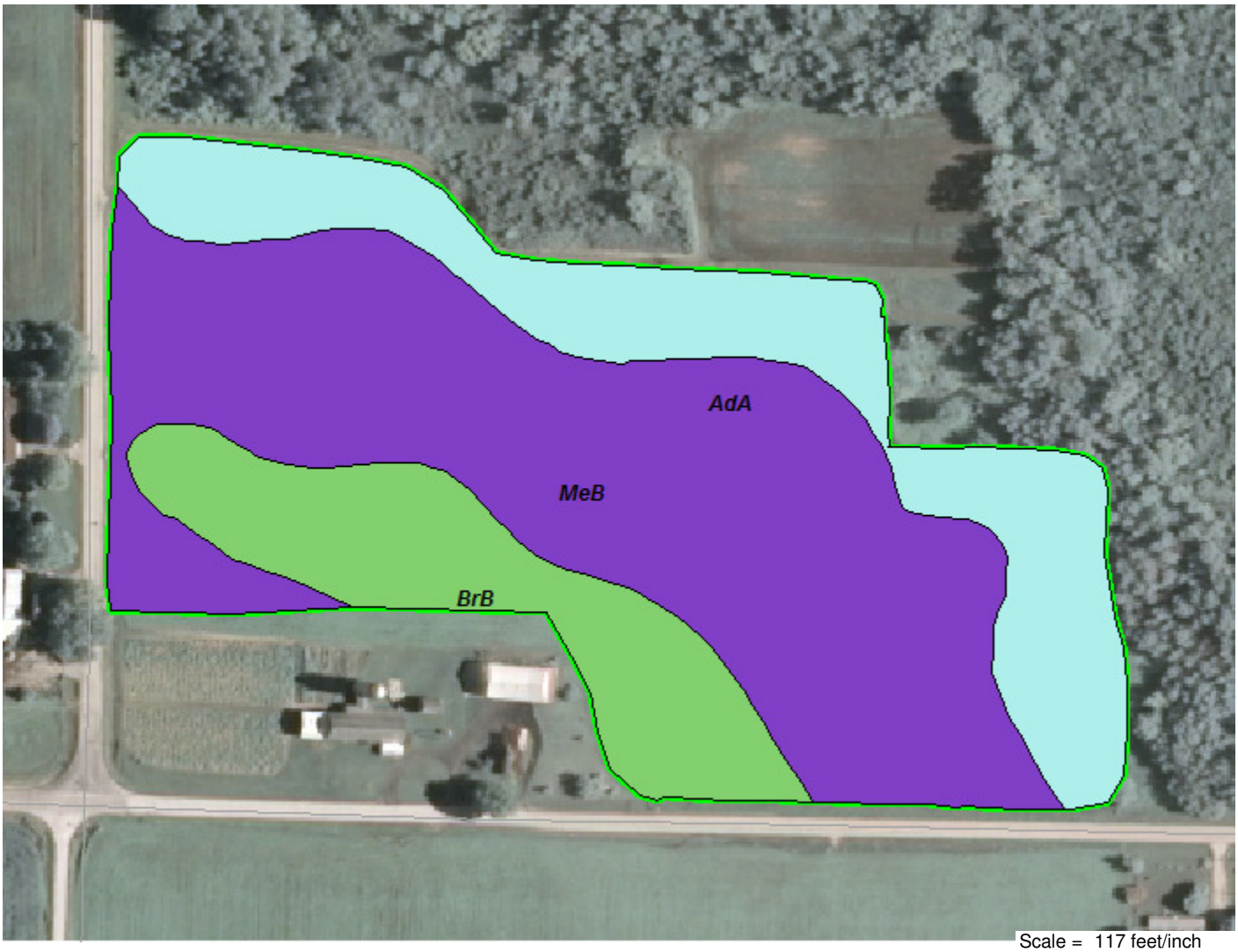

Scale = 117 feet/inch

Layer Summary

Layer: Soil Type
Attribute: MUSYM
Acres: 15.43
Average:
Weighted Average:
Minimum:
Maximum:

MUSYM	Acres
AdA	3.91
MeB	8.72
BrB	2.80

Kinnard Farms Inc

MUSYM

Prepared For:	Kinnard Farms Inc	**County:**	Kewaunee, WI
Farm:	[redacted]	**Twp Rng Sec:**	
Field:	FTB	**Directions:**	
Crop Zone:			
Crop Year:	**Acres:** 53.20		

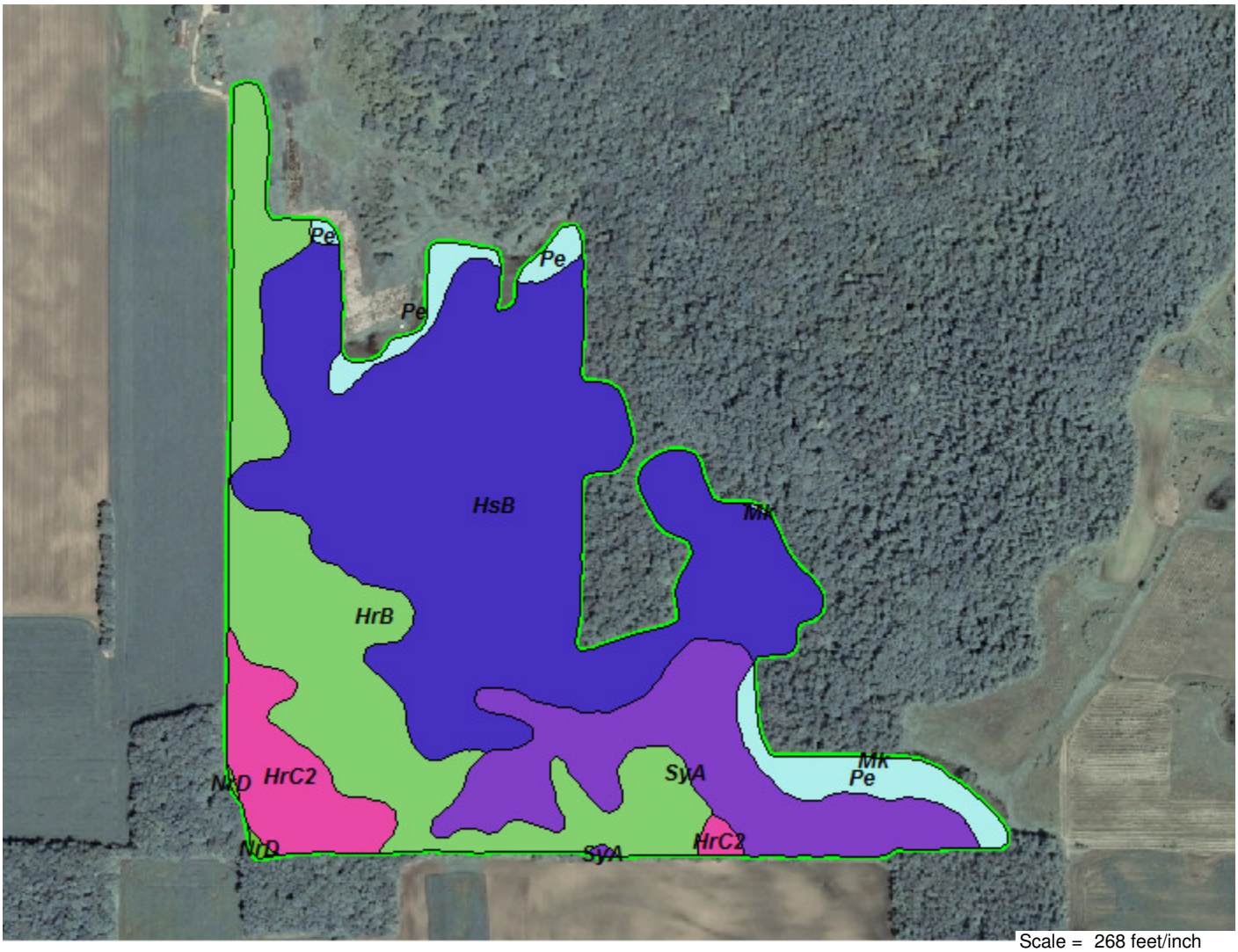

Scale = 268 feet/inch

Layer Summary

Layer: Soil Type
Attribute: MUSYM
Acres: 53.20
Average:
Weighted Average:
Minimum:
Maximum:

MUSYM	Acres
Pe	3.10
SyA	7.85
HrB	12.49
HrC2	3.44
Mk	.02
HsB	26.21
NrD	.09

Kinnard Farms Inc

MUSYM

Prepared For:	Kinnard Farms Inc	**County:**	Kewaunee, WI
Farm:	(b) (6) [redacted] Farm	**Twp Rng Sec:**	
Field:	FRE	**Directions:**	
Crop Zone:			
Crop Year:	**Acres:** 15.90		

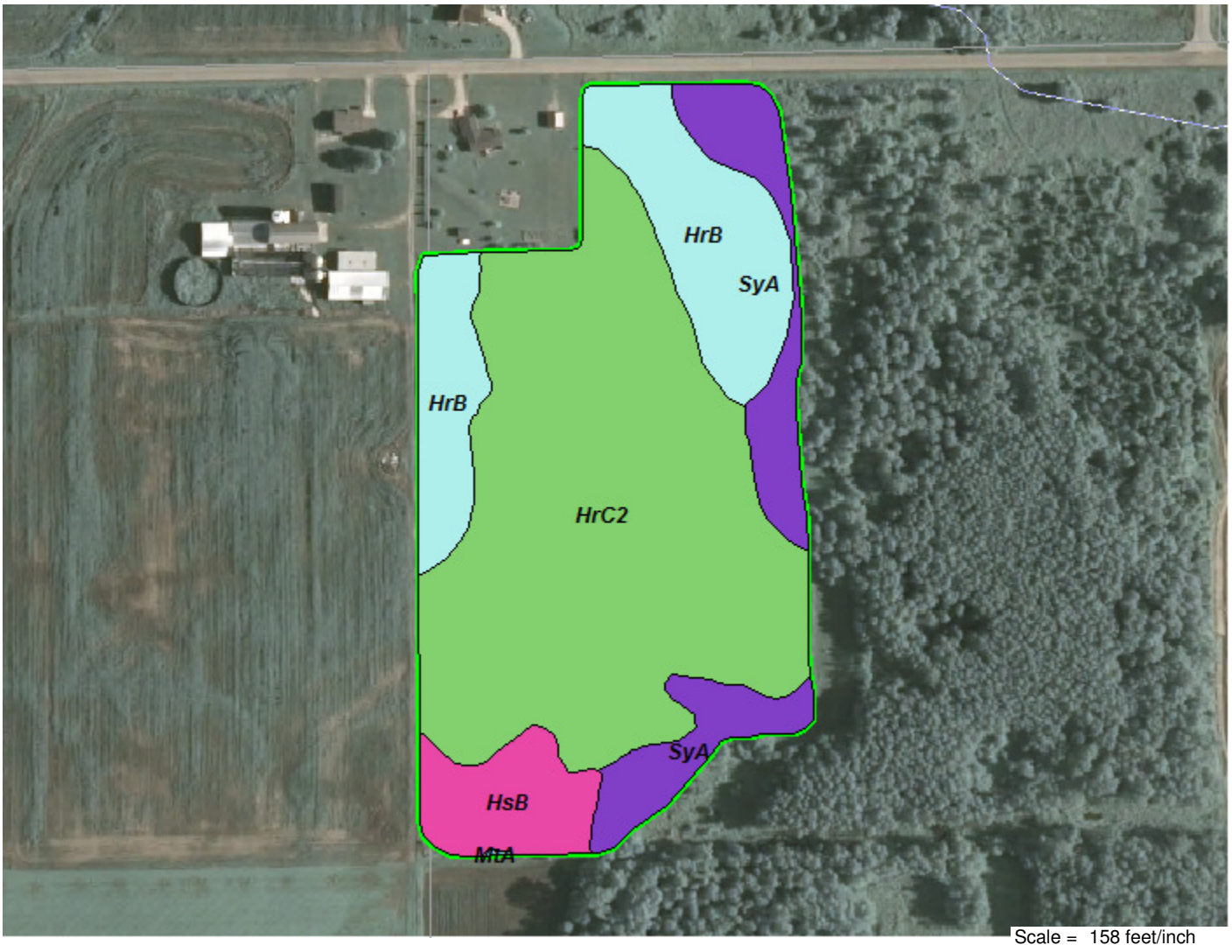

Layer Summary

Layer: Soil Type
Attribute: MUSYM
Acres: 15.89
Average:
Weighted Average:
Minimum:
Maximum:

MUSYM	Acres
HrB	3.19
SyA	2.03
HrC2	9.53
HsB	1.14
MtA	.01

Kinnard Farms Inc

MUSYM

Prepared For:	Kinnard Farms Inc	**County:**	Kewaunee, WI
Farm:	(b) (6) [redacted]	**Twp Rng Sec:**	
Field:	GP	**Directions:**	
Crop Zone:			
Crop Year:	**Acres:** 35.86		

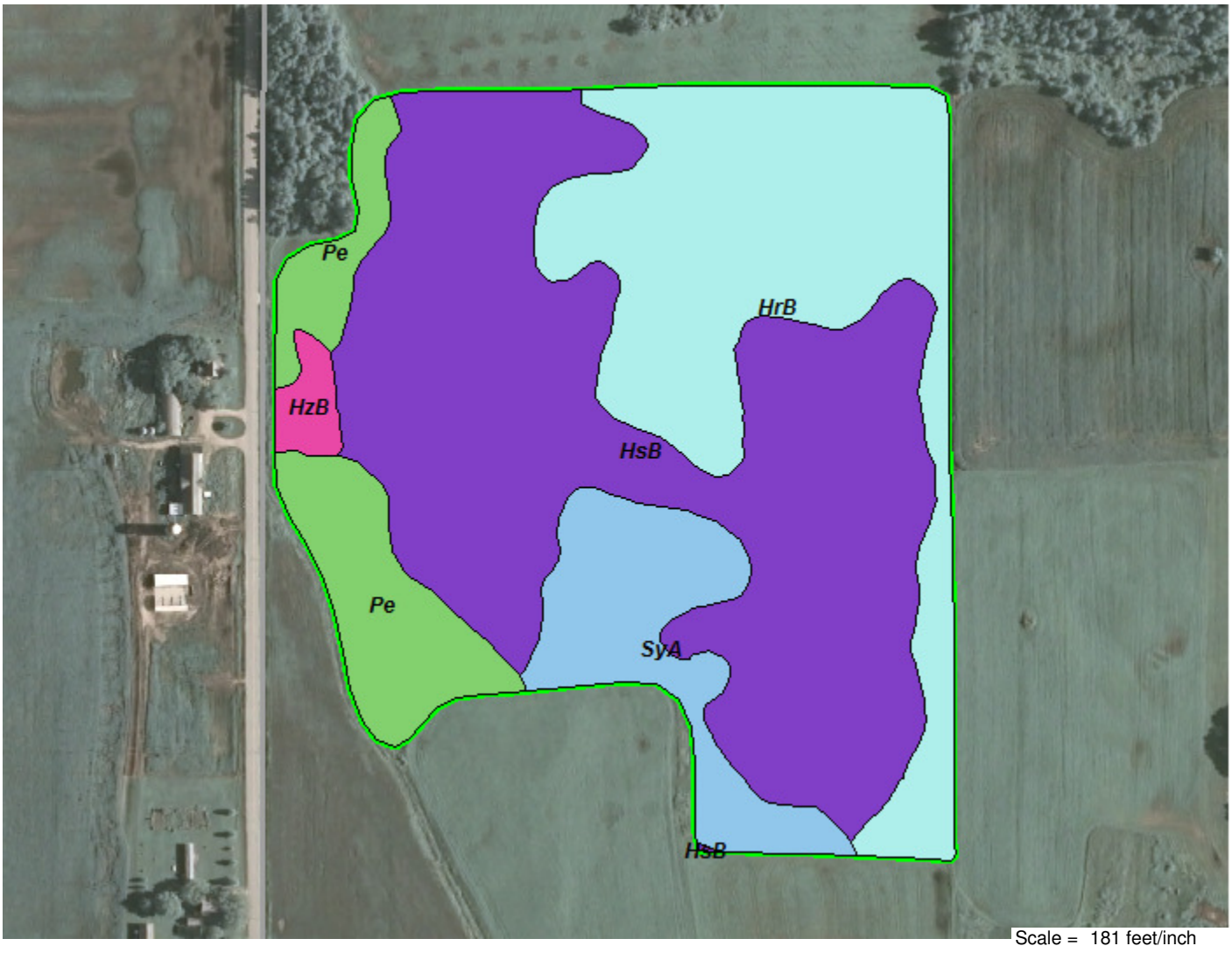

Layer Summary

Layer: Soil Type
Attribute: MUSYM
Acres: 35.86
Average:
Weighted Average:
Minimum:
Maximum:

MUSYM	Acres
HrB	10.05
HsB	18.09
Pe	3.67
HzB	.50
SyA	3.56

Kinnard Farms Inc

MUSYM

Prepared For:	Kinnard Farms Inc	**County:**	
Farm:	(b) (6) [redacted]	**Twp Rng Sec:**	
Field:	GTE-1	**Directions:**	
Crop Zone:			
Crop Year:	**Acres:** 19.91		

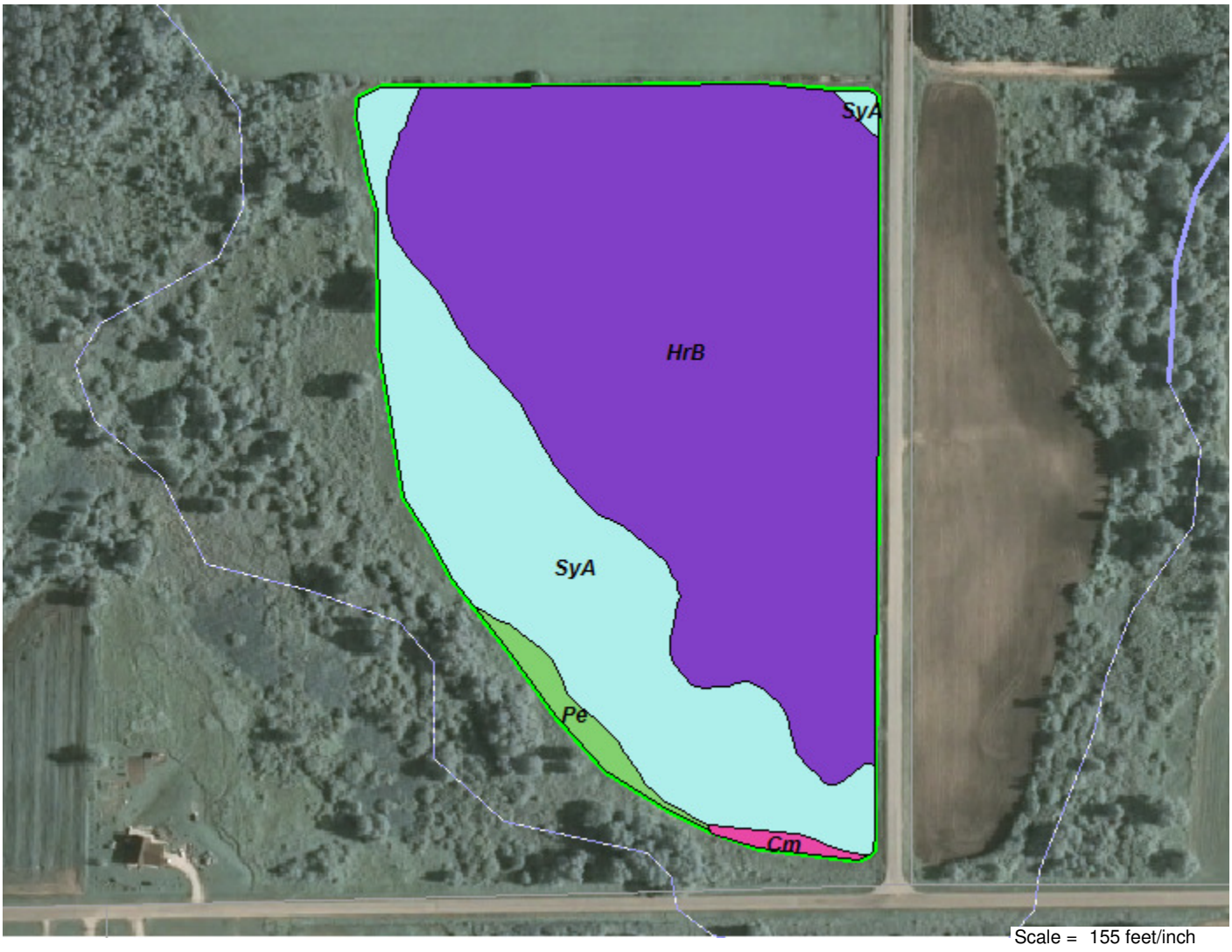

Layer Summary

Layer: Soil Type
Attribute: MUSYM
Acres: 19.91
Average:
Weighted Average:
Minimum:
Maximum:

MUSYM	Acres
SyA	5.83
HrB	13.59
Pe	.37
Cm	.13

Kinnard Farms Inc

MUSYM

Prepared For:	Kinnard Farms Inc	**County:**	Door, WI
Farm:	(b) (6) (b) (6) [redacted]	**Twp Rng Sec:**	
Field:	GTN-1	**Directions:**	
Crop Zone:			
Crop Year:	**Acres:** 60.58		

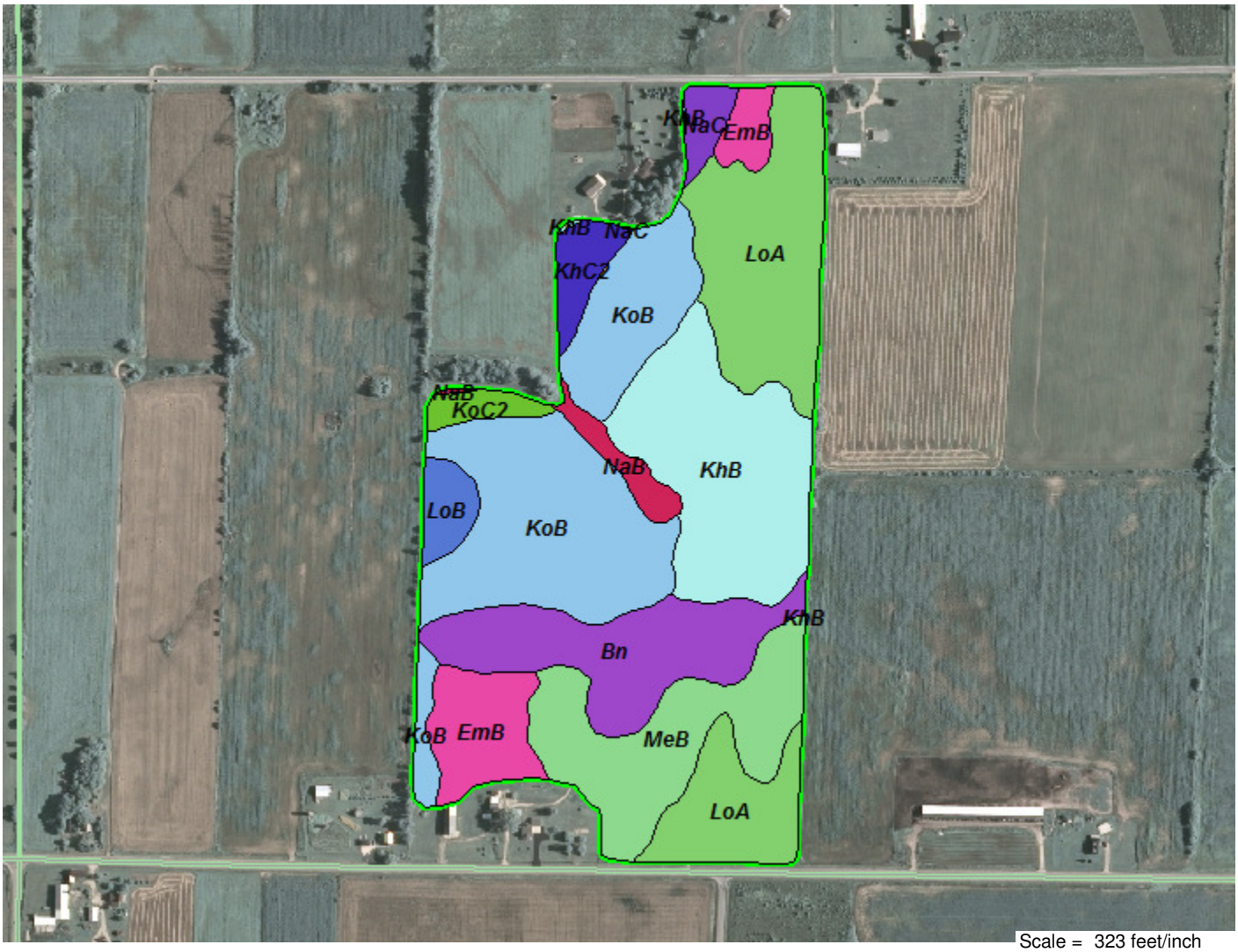

Layer Summary

Layer: Soil Type
Attribute: MUSYM
Acres: 60.58
Average:
Weighted Average:
Minimum:
Maximum:

MUSYM	Acres
KhB	9.85
NaC	.87
LoA	11.95
EmB	4.04
KoB	14.87
KhC2	1.31
KoC2	.83
NaB	1.07
LoB	1.18
Bn	7.09
MeB	7.51

Kinnard Farms Inc

MUSYM

Prepared For:	Kinnard Farms Inc	**County:**	Door, WI
Farm:	(b) (6) [redacted]	**Twp Rng Sec:**	
Field:	GTN-2	**Directions:**	
Crop Zone:			
Crop Year:	**Acres:** 8.14		

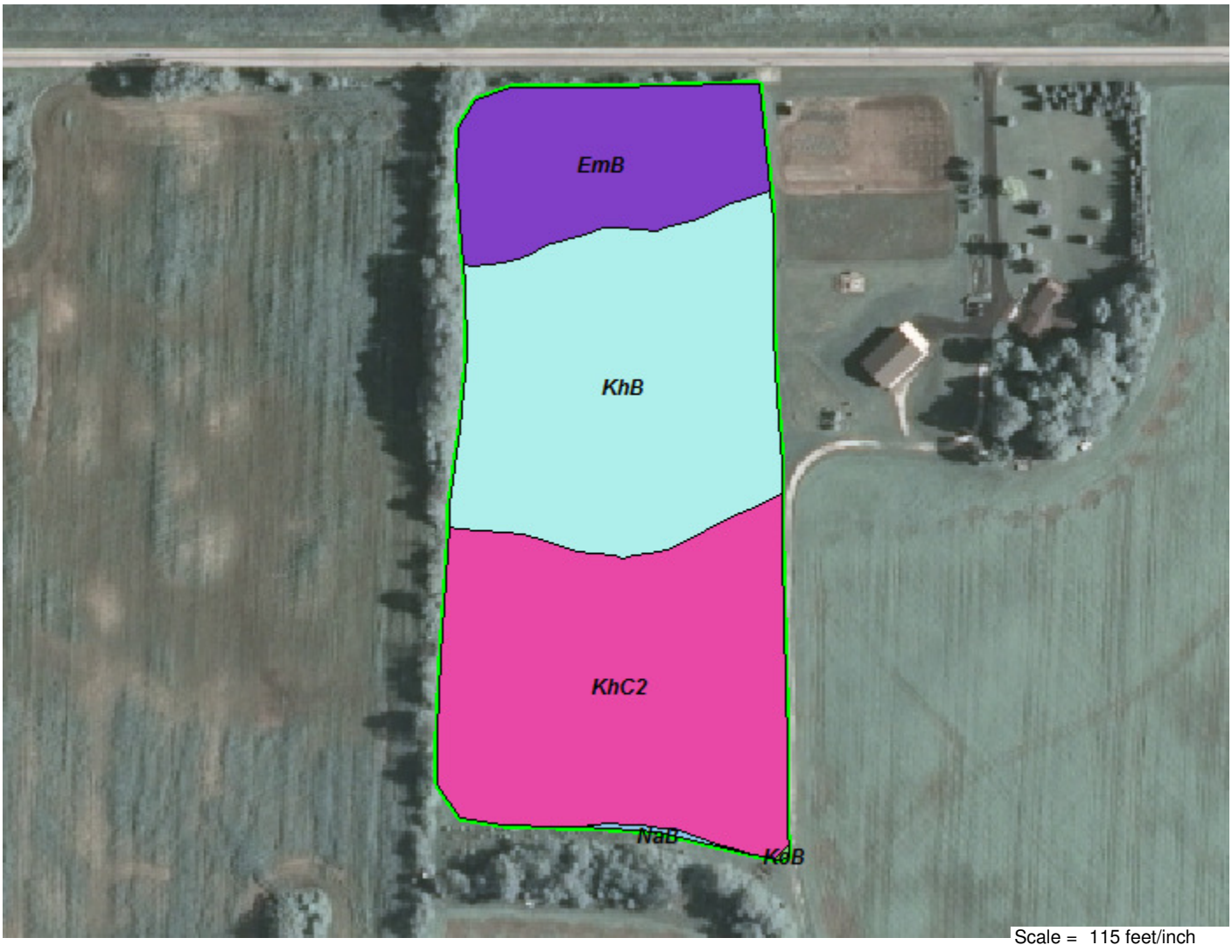

Layer Summary

Layer: Soil Type
Attribute: MUSYM
Acres: 8.14
Average:
Weighted Average:
Minimum:
Maximum:

MUSYM	Acres
KhB	3.23
EmB	1.49
KoB	.00
KhC2	3.40
NaB	.02

Kinnard Farms Inc

MUSYM

Prepared For:	Kinnard Farms Inc	**County:**	Kewaunee, WI
Farm:	(b) (6) [redacted] Farm	**Twp Rng Sec:**	
Field:	EH-1	**Directions:**	
Crop Zone:			
Crop Year:	**Acres:** 73.05		

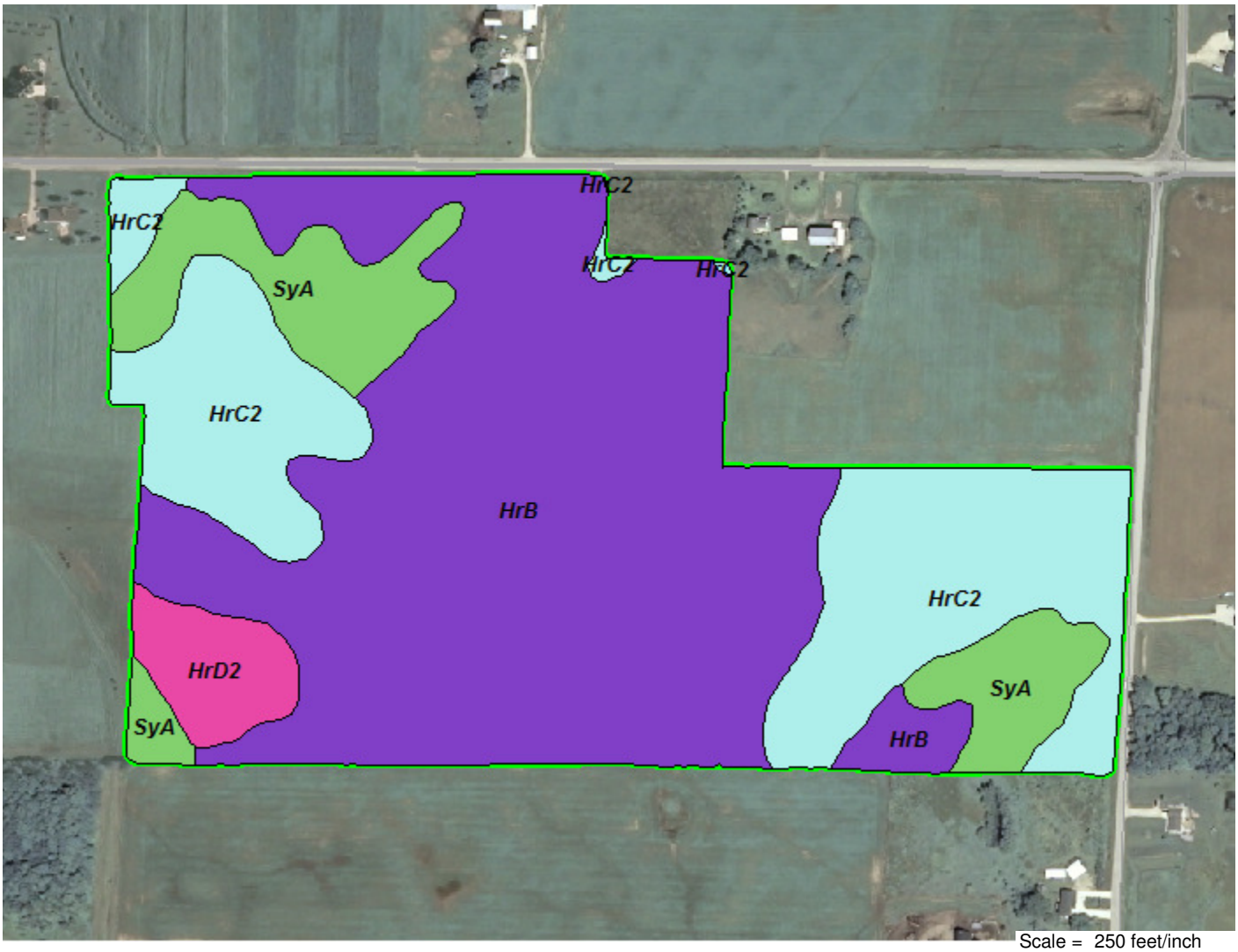

Layer Summary

Layer: Soil Type
Attribute: MUSYM
Acres: 73.05
Average:
Weighted Average:
Minimum:
Maximum:

MUSYM	Acres
HrC2	18.96
HrB	42.51
SyA	8.81
HrD2	2.77

Kinnard Farms Inc

MUSYM

Prepared For:	Kinnard Farms Inc	**County:**	Kewaunee, WI
Farm:	[redacted]	**Twp Rng Sec:**	
Field:	HD-1	**Directions:**	
Crop Zone:			
Crop Year:	**Acres:** 14.76		

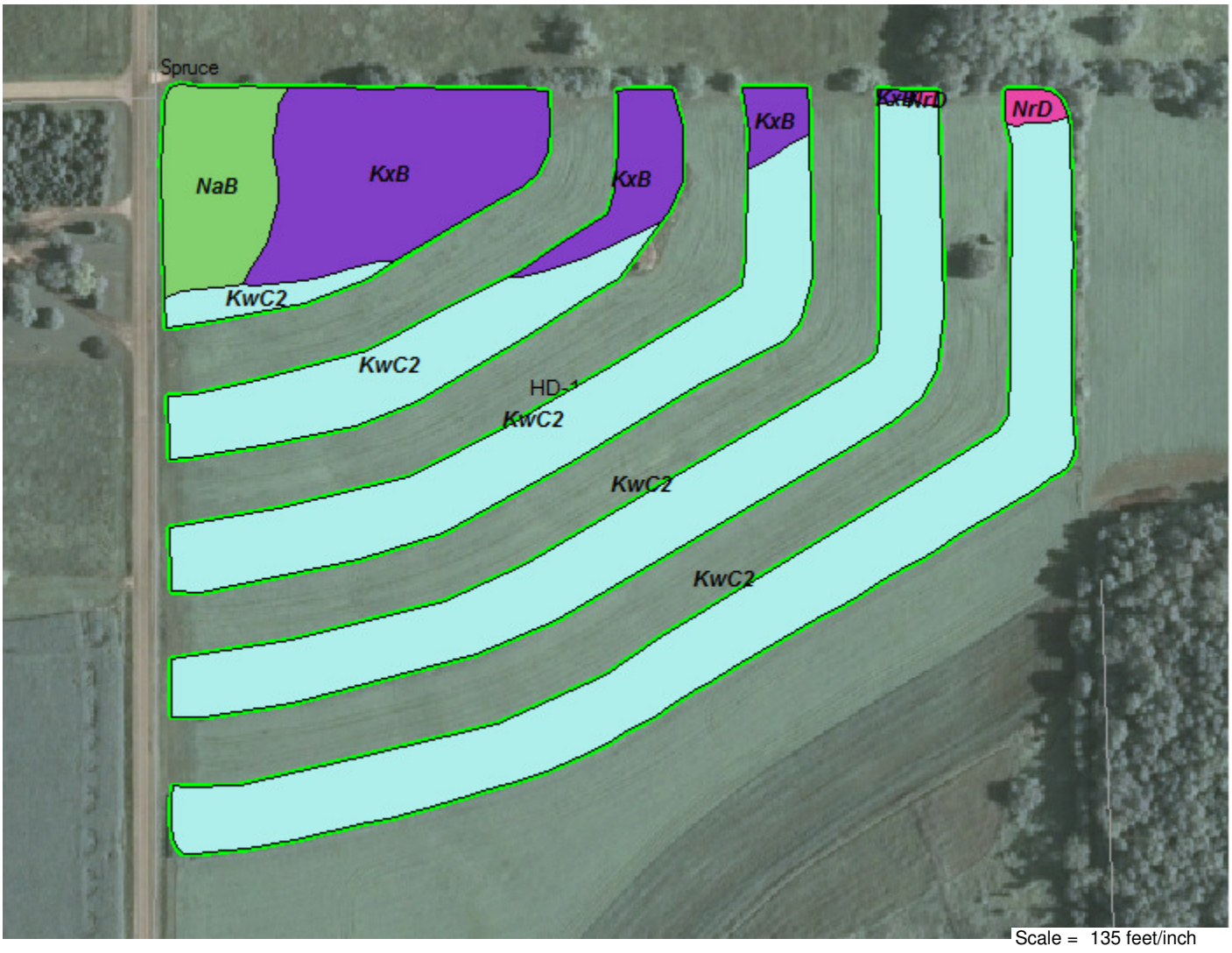

Layer Summary

Layer: Soil Type
Attribute: MUSYM
Acres: 14.76
Average:
Weighted Average:
Minimum:
Maximum:

MUSYM	Acres
KwC2	10.97
KxB	2.68
NaB	1.01
NrD	.10

Kinnard Farms Inc

MUSYM

Prepared For:	Kinnard Farms Inc	**County:**	Kewaunee, WI
Farm:	(b) (6) [redacted]	**Twp Rng Sec:**	
Field:	HD-2	**Directions:**	
Crop Zone:			
Crop Year:	**Acres:** 11.14		

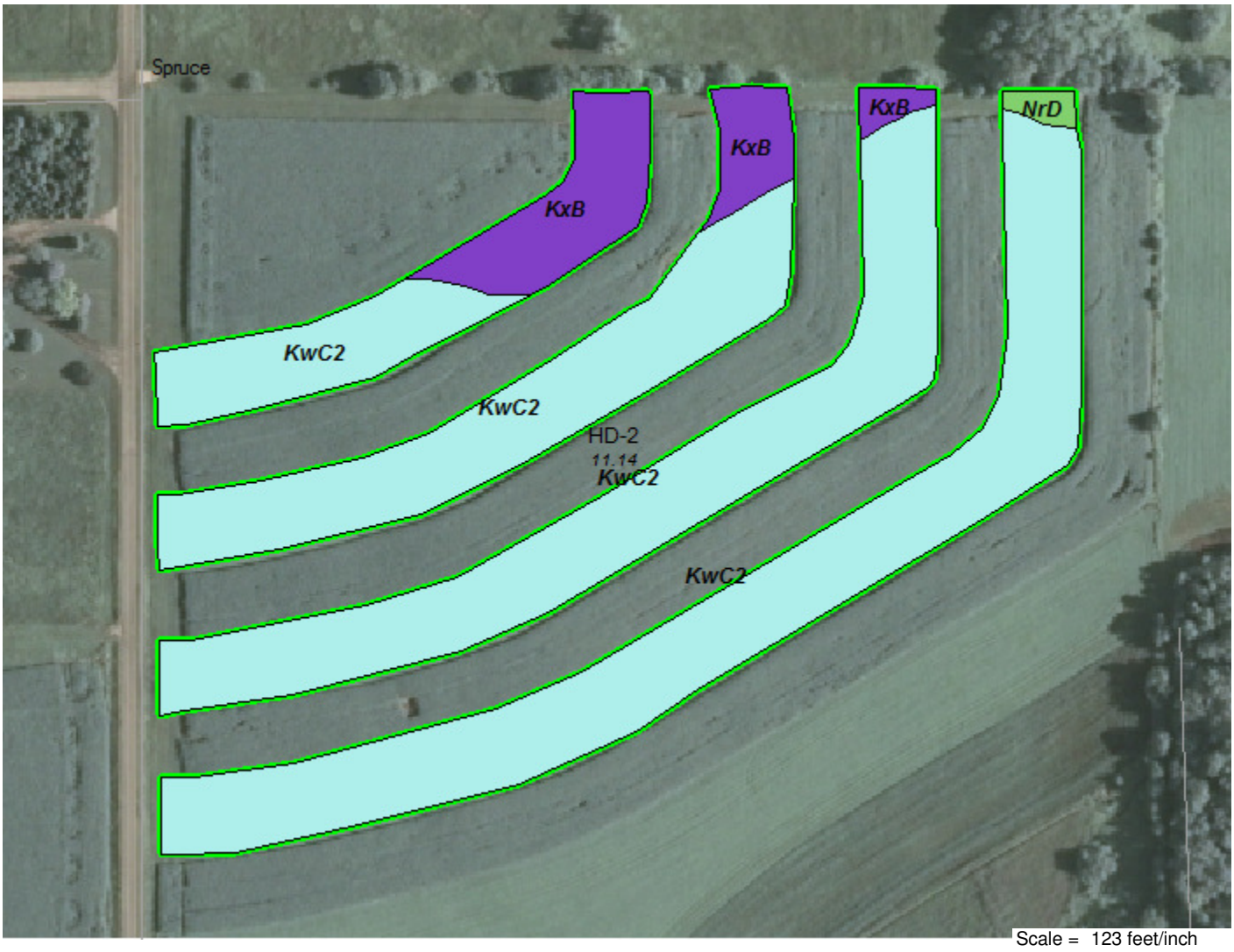

Layer Summary

Layer: Soil Type
Attribute: MUSYM
Acres: 11.14
Average:
Weighted Average:
Minimum:
Maximum:

MUSYM	Acres
KwC2	9.82
KxB	1.24
NrD	.08

Kinnard Farms Inc

MUSYM

Prepared For:	Kinnard Farms Inc	**County:**	Kewaunee, WI
Farm:	[redacted] Farm	**Twp Rng Sec:**	
Field:	[redacted] 01	**Directions:**	
Crop Zone:			
Crop Year:	**Acres:** 34.70		

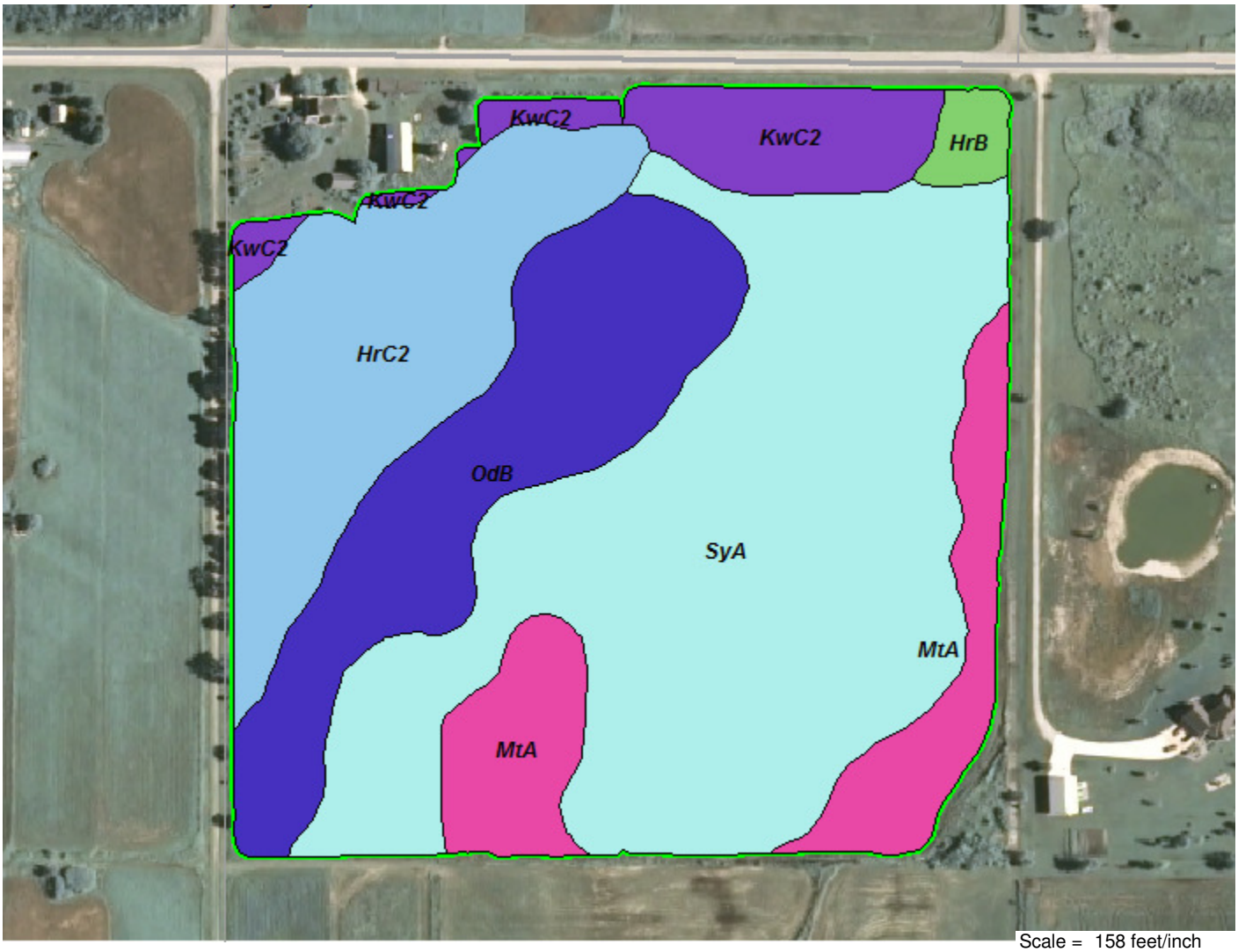

Layer Summary

Layer: Soil Type
Attribute: MUSYM
Acres: 34.69
Average:
Weighted Average:
Minimum:
Maximum:

MUSYM	Acres
SyA	15.97
KwC2	2.29
HrB	.45
MtA	3.74
HrC2	6.17
OdB	6.08

Kinnard Farms Inc

MUSYM

Prepared For:	Kinnard Farms Inc	**County:**	Kewaunee, WI
Farm:	[redacted] Farm	**Twp Rng Sec:**	
Field:	[redacted] 02	**Directions:**	
Crop Zone:			
Crop Year:	**Acres:** 4.86		

Layer Summary

Layer: Soil Type
Attribute: MUSYM
Acres: 4.86
Average:
Weighted Average:
Minimum:
Maximum:

MUSYM	Acres
MtA	3.83
Mk	.00
HrC2	.02
HrB	1.01

Kinnard Farms Inc

MUSYM

Prepared For:	Kinnard Farms Inc	**County:**	Kewaunee, WI
Farm:	[redacted] Farm	**Twp Rng Sec:**	
Field:	[redacted] 03	**Directions:**	
Crop Zone:			
Crop Year:	**Acres:** 7.75		

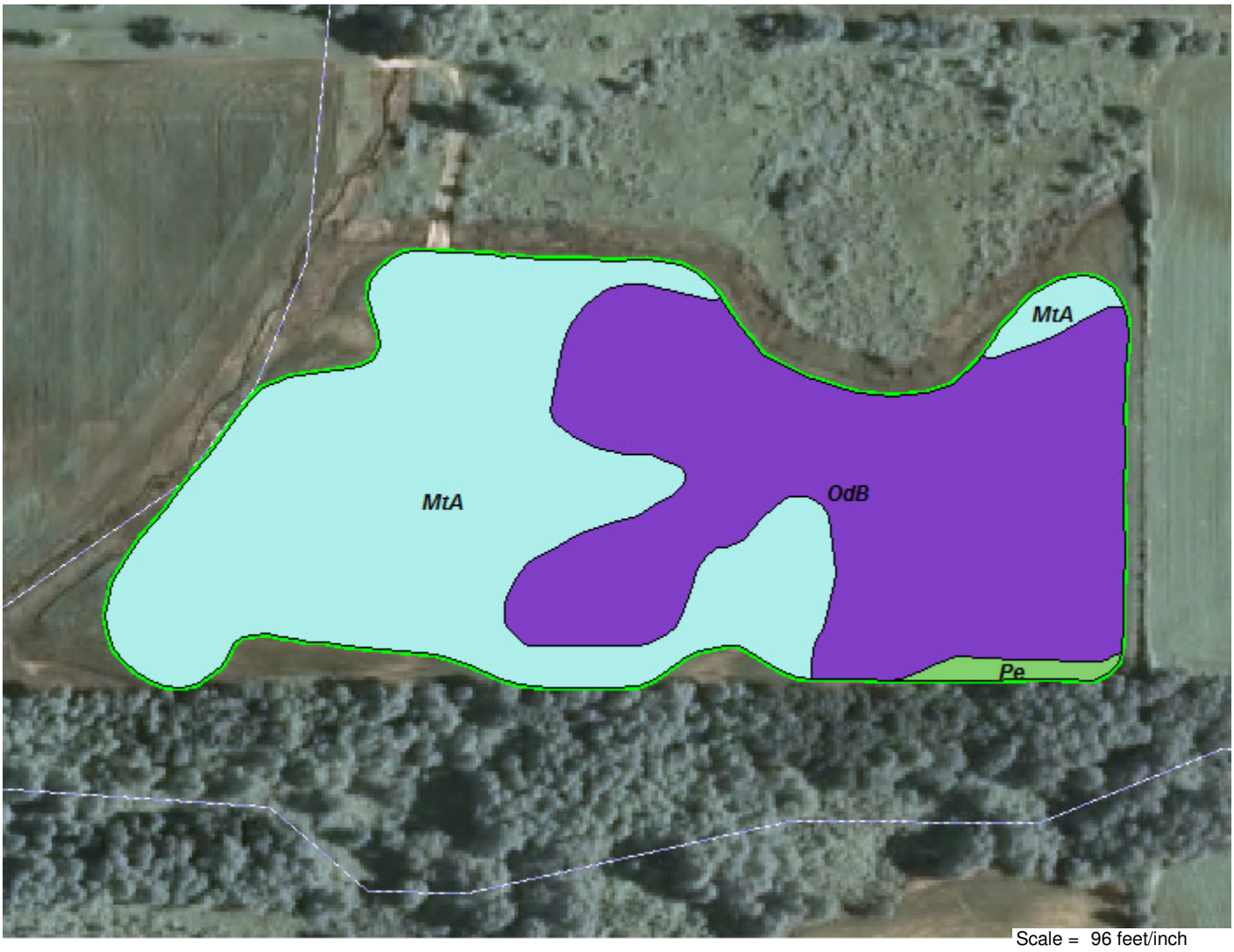

Layer Summary

Layer: Soil Type
Attribute: MUSYM
Acres: 7.75
Average:
Weighted Average:
Minimum:
Maximum:

MUSYM	Acres
MtA	4.01
OdB	3.65
Pe	.09

Kinnard Farms Inc

MUSYM

Prepared For:	Kinnard Farms Inc	**County:**	Door, WI
Farm:	Kinnard Farms Inc.	**Twp Rng Sec:**	
Field:	BUR-1	**Directions:**	
Crop Zone:			
Crop Year:	**Acres:** 56.62		

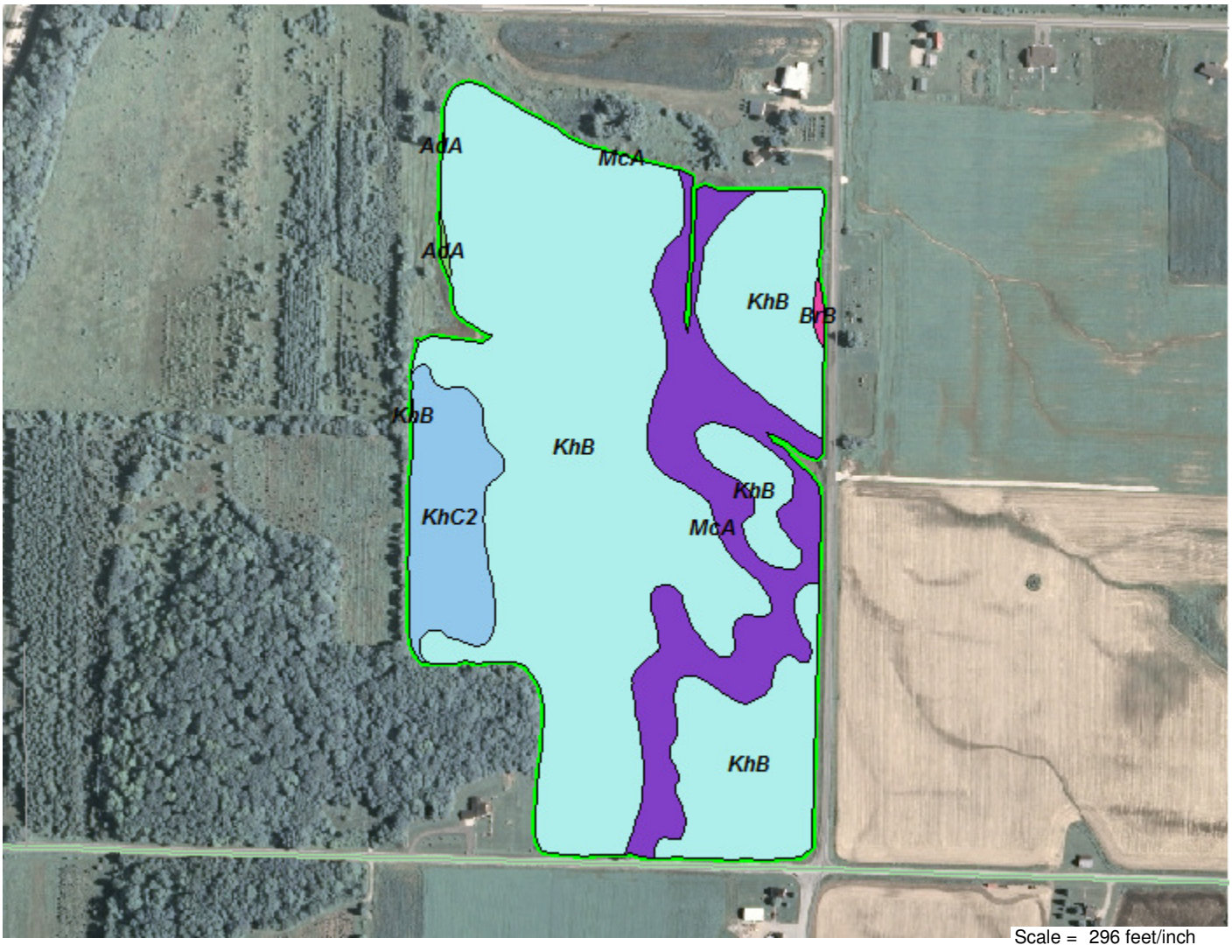

Layer Summary

Layer: Soil Type
Attribute: MUSYM
Acres: 56.62
Average:
Weighted Average:
Minimum:
Maximum:

MUSYM	Acres
KhB	42.49
McA	9.40
AdA	.08
BrB	.11
KhC2	4.53

Kinnard Farms Inc

MUSYM

Prepared For:	Kinnard Farms Inc	**County:**	Kewaunee, WI
Farm:	Kinnard Farms Inc.	**Twp Rng Sec:**	
Field:	C-1	**Directions:**	
Crop Zone:			
Crop Year:	**Acres:** 10.88		

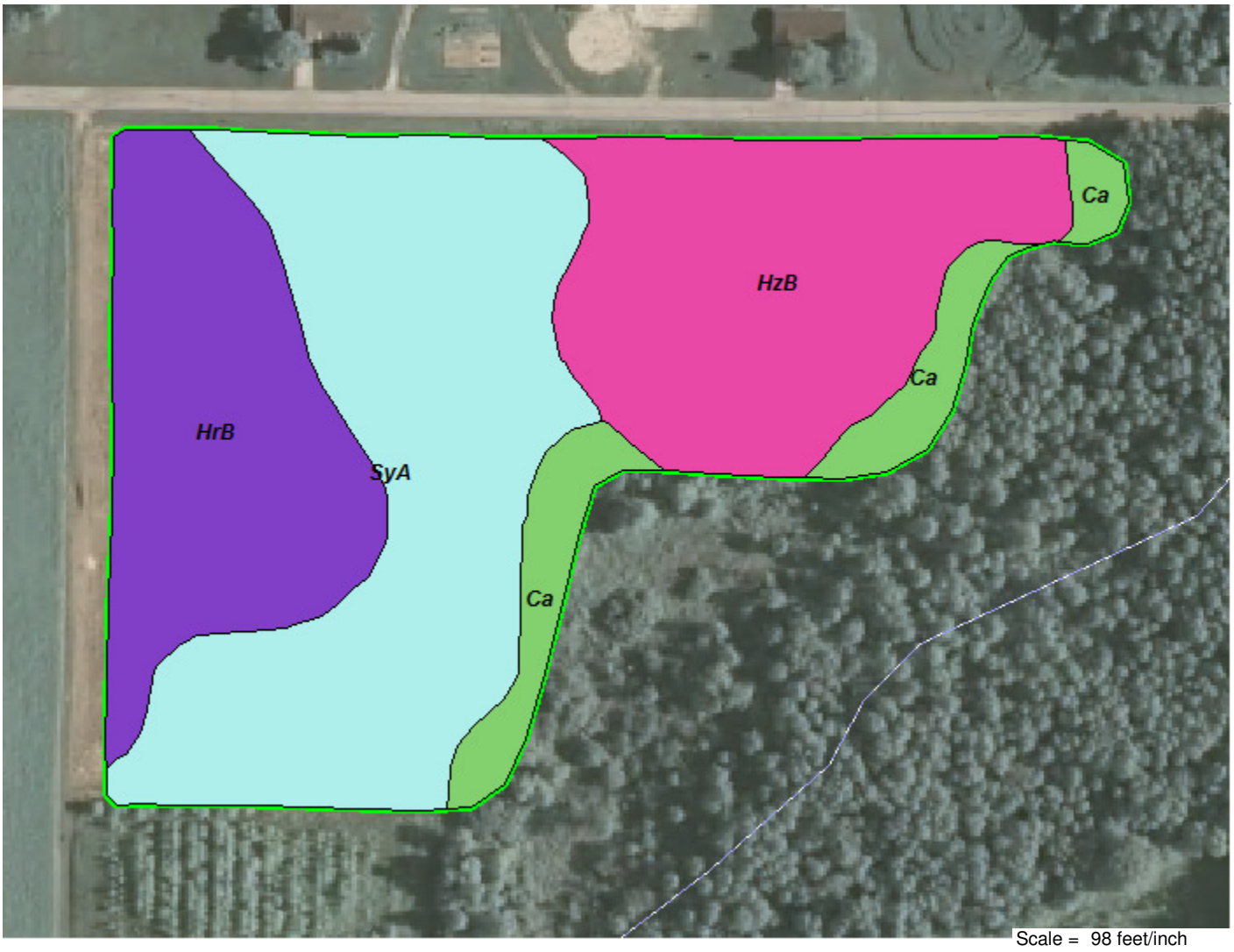

Layer Summary

Layer: Soil Type
Attribute: MUSYM
Acres: 10.89
Average:
Weighted Average:
Minimum:
Maximum:

MUSYM	Acres
SyA	4.32
HrB	2.60
Ca	.94
HzB	3.02

Kinnard Farms Inc

MUSYM

Prepared For:	Kinnard Farms Inc	**County:**	Kewaunee, WI
Farm:	Kinnard Farms Inc.	**Twp Rng Sec:**	
Field:	C-2	**Directions:**	
Crop Zone:			
Crop Year:	**Acres:** 39.10		

Layer Summary

Layer: Soil Type
Attribute: MUSYM
Acres: 39.10
Average:
Weighted Average:
Minimum:
Maximum:

MUSYM	Acres
SyA	.81
Pe	1.35
HrB	25.08
HsB	11.61
Cm	.25

Kinnard Farms Inc

MUSYM

Prepared For:	Kinnard Farms Inc	**County:**	Kewaunee, WI
Farm:	Kinnard Farms Inc.	**Twp Rng Sec:**	
Field:	CT-1	**Directions:**	
Crop Zone:			
Crop Year:	**Acres:** 7.28		

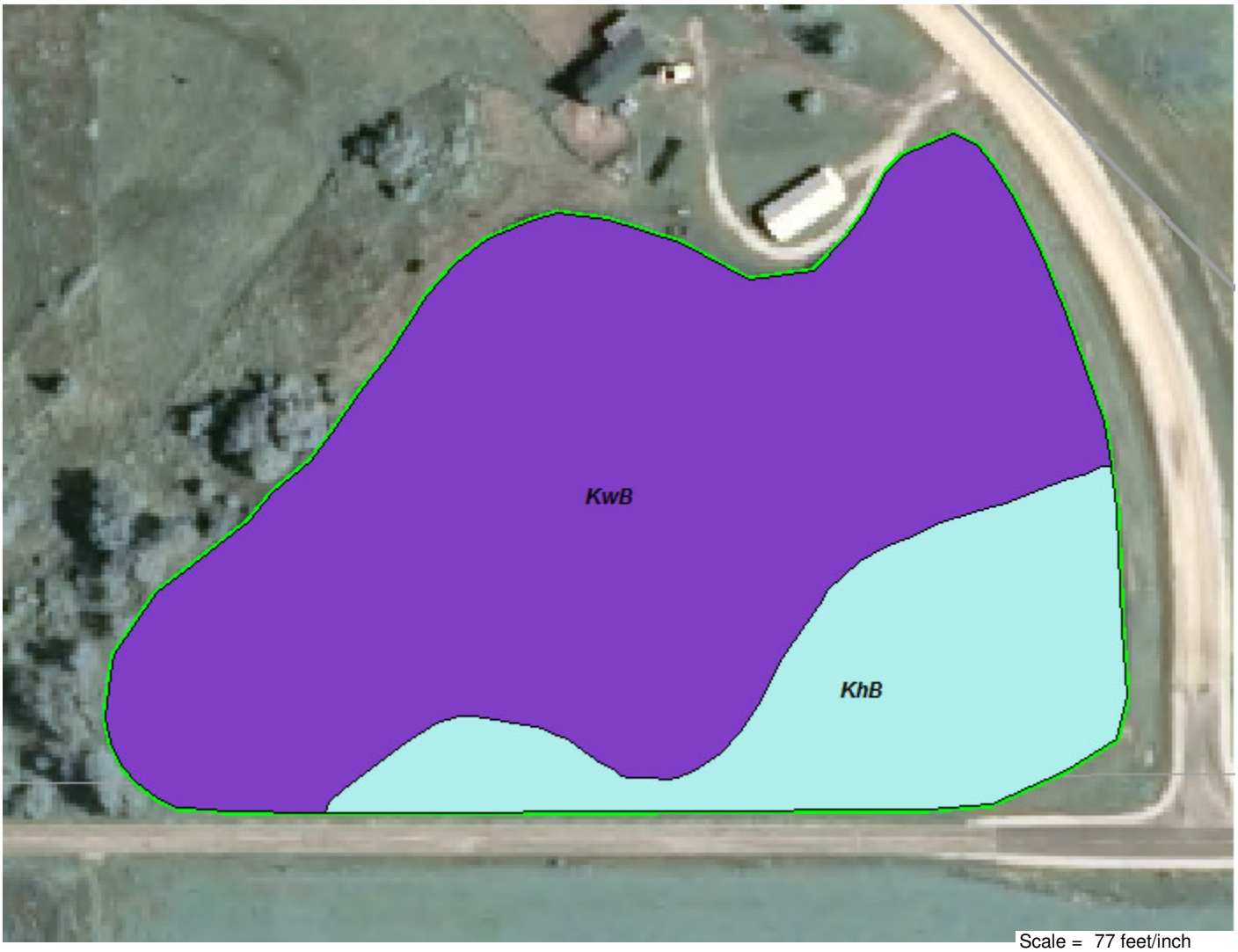

Scale = 77 feet/inch

Layer Summary

Layer: Soil Type
Attribute: MUSYM

Acres: 7.28

Average:
Weighted Average:

Minimum:
Maximum:

MUSYM	Acres
KhB	1.77
KwB	5.51

Kinnard Farms Inc

MUSYM

Prepared For:	Kinnard Farms Inc	**County:**	Kewaunee, WI
Farm:	Kinnard Farms Inc.	**Twp Rng Sec:**	
Field:	DEB-1	**Directions:**	
Crop Zone:			
Crop Year:	**Acres:** 57.26		

Layer Summary

Layer: Soil Type
Attribute: MUSYM
Acres: 57.26
Average:
Weighted Average:
Minimum:
Maximum:

MUSYM	Acres
OhB	45.20
SoA	9.01
OdB	3.05

Kinnard Farms Inc

MUSYM

Prepared For:	Kinnard Farms Inc	**County:**	Door, WI
Farm:	Kinnard Farms Inc.	**Twp Rng Sec:**	
Field:	DNG	**Directions:**	
Crop Zone:			
Crop Year:	**Acres:** 36.39		

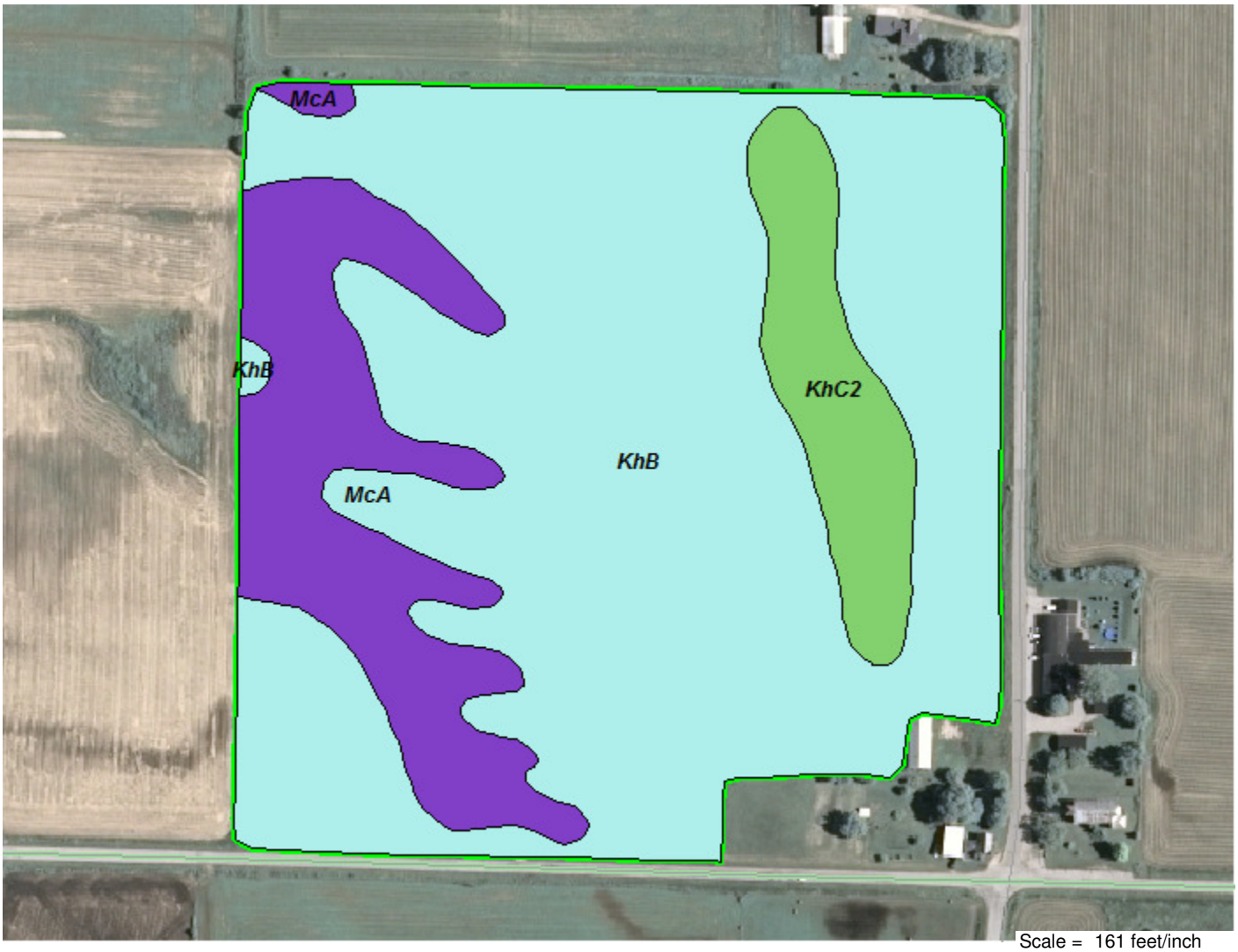

Scale = 161 feet/inch

Layer Summary

Layer: Soil Type
Attribute: MUSYM
Acres: 36.39
Average:
Weighted Average:
Minimum:
Maximum:

MUSYM	Acres
KhB	26.91
McA	6.45
KhC2	3.02

Kinnard Farms Inc

MUSYM

Prepared For:	Kinnard Farms Inc	**County:**	Kewaunee, WI
Farm:	Kinnard Farms Inc.	**Twp Rng Sec:**	
Field:	DSB	**Directions:**	
Crop Zone:			
Crop Year:	**Acres:** 38.53		

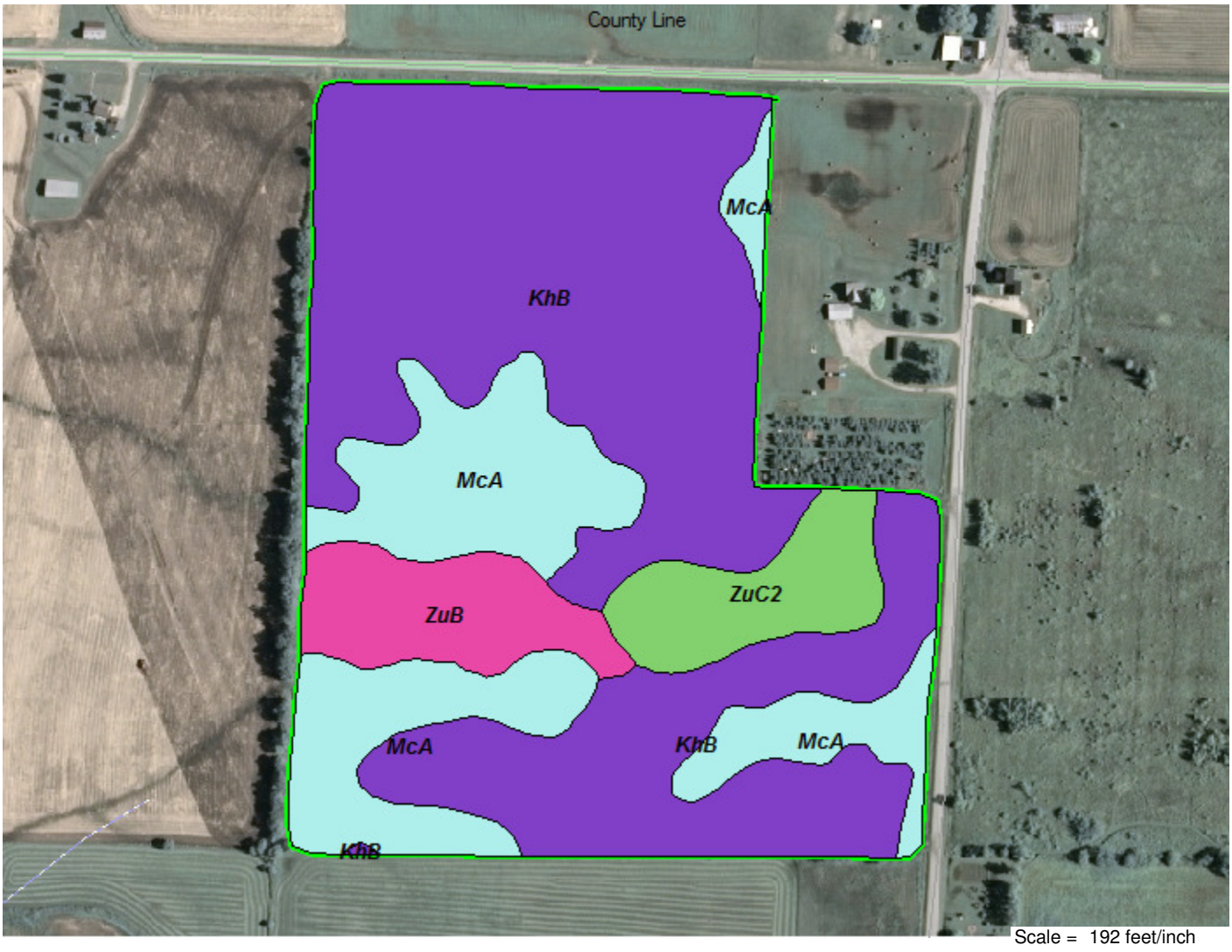

Layer Summary

Layer: Soil Type
Attribute: MUSYM
Acres: 38.53
Average:
Weighted Average:
Minimum:
Maximum:

MUSYM	Acres
McA	9.36
KhB	23.67
ZuC2	2.62
ZuB	2.89

Kinnard Farms Inc

MUSYM

Prepared For:	Kinnard Farms Inc	**County:**	Door, WI
Farm:	Kinnard Farms Inc.	**Twp Rng Sec:**	
Field:	DUV	**Directions:**	
Crop Zone:			
Crop Year:	**Acres:** 29.39		

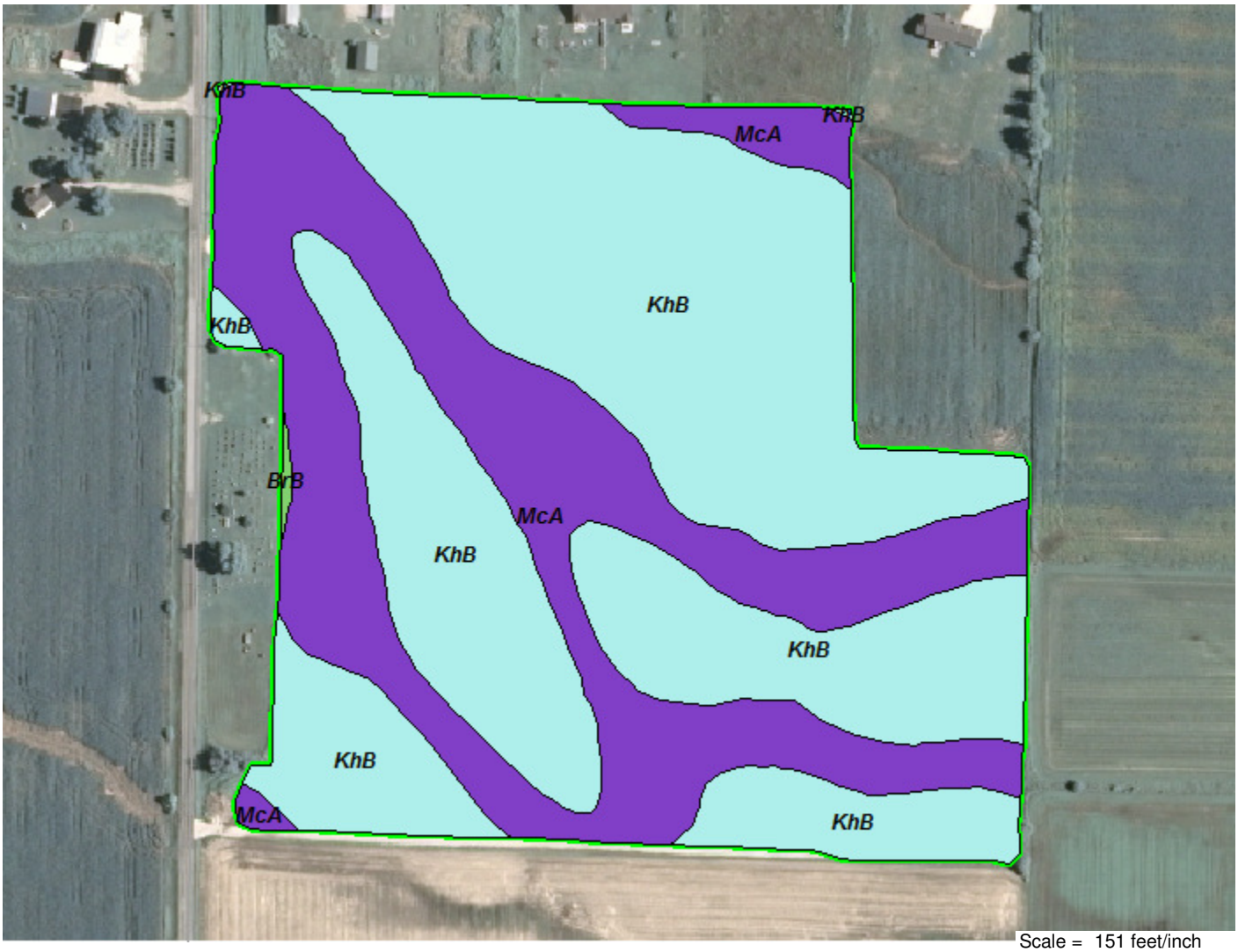

Scale = 151 feet/inch

Layer Summary

Layer: Soil Type
Attribute: MUSYM
Acres: 29.39
Average:
Weighted Average:
Minimum:
Maximum:

MUSYM	Acres
KhB	18.92
McA	10.42
BrB	.05

Kinnard Farms Inc

MUSYM

Prepared For:	Kinnard Farms Inc	**County:**	Kewaunee, WI
Farm:	Kinnard Farms Inc.	**Twp Rng Sec:**	
Field:	FR - 1	**Directions:**	
Crop Zone:			
Crop Year:	**Acres:** 21.19		

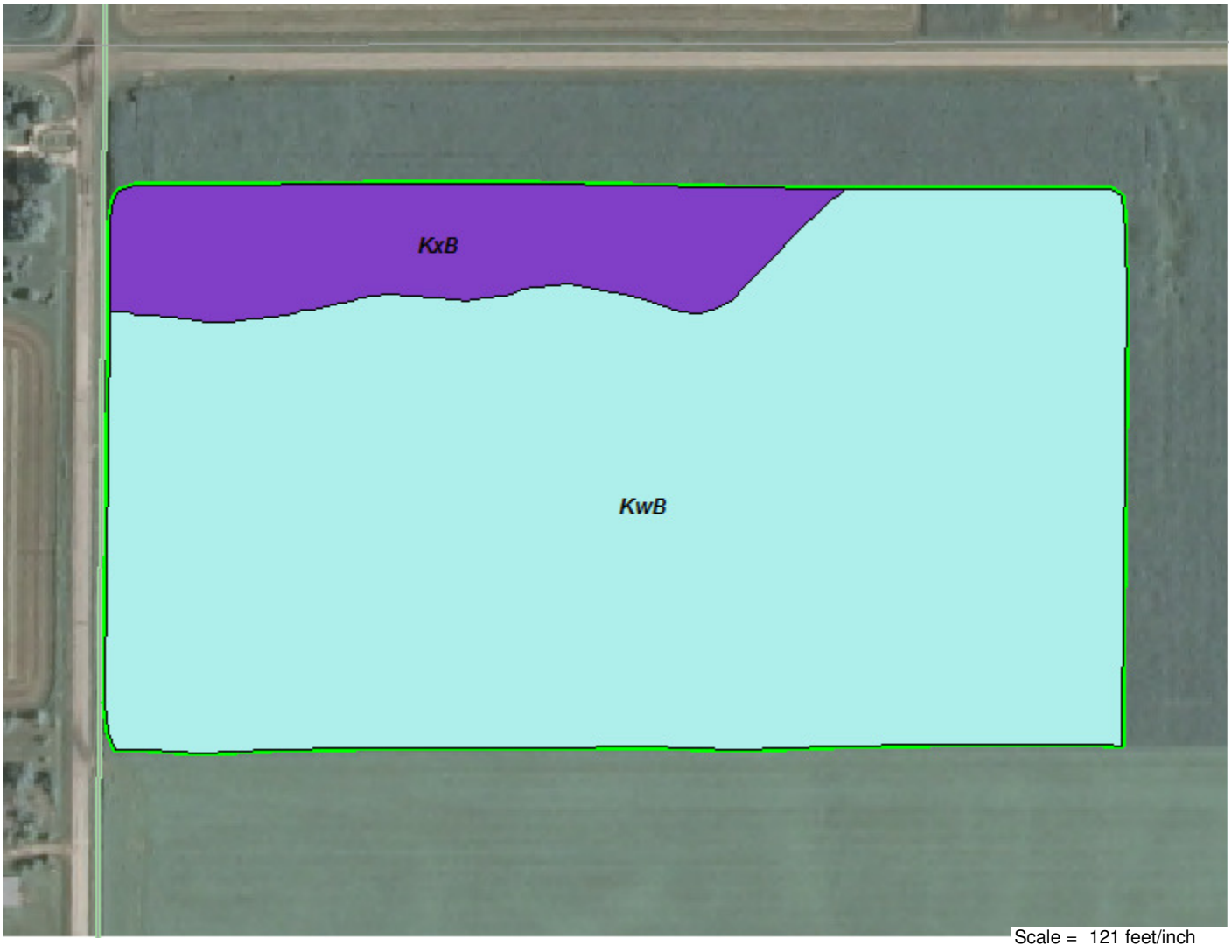

Layer Summary

Layer: Soil Type
Attribute: MUSYM

Acres: 21.18

Average:
Weighted Average:

Minimum:
Maximum:

MUSYM	Acres
KwB	18.21
KxB	2.98

Kinnard Farms Inc

MUSYM

Prepared For:	Kinnard Farms Inc	**County:**	Kewaunee, WI
Farm:	Kinnard Farms Inc.	**Twp Rng Sec:**	
Field:	FR - 1R	**Directions:**	
Crop Zone:			
Crop Year:	**Acres:** 12.19		

Layer Summary

Layer: Soil Type
Attribute: MUSYM

Acres: 12.19

Average:
Weighted Average:

Minimum:
Maximum:

MUSYM	Acres
KwB	9.43
KxB	2.76

Kinnard Farms Inc

MUSYM

Prepared For:	Kinnard Farms Inc	**County:**	Kewaunee, WI
Farm:	Kinnard Farms Inc.	**Twp Rng Sec:**	
Field:	FR - 2	**Directions:**	
Crop Zone:			
Crop Year:	**Acres:** 12.74		

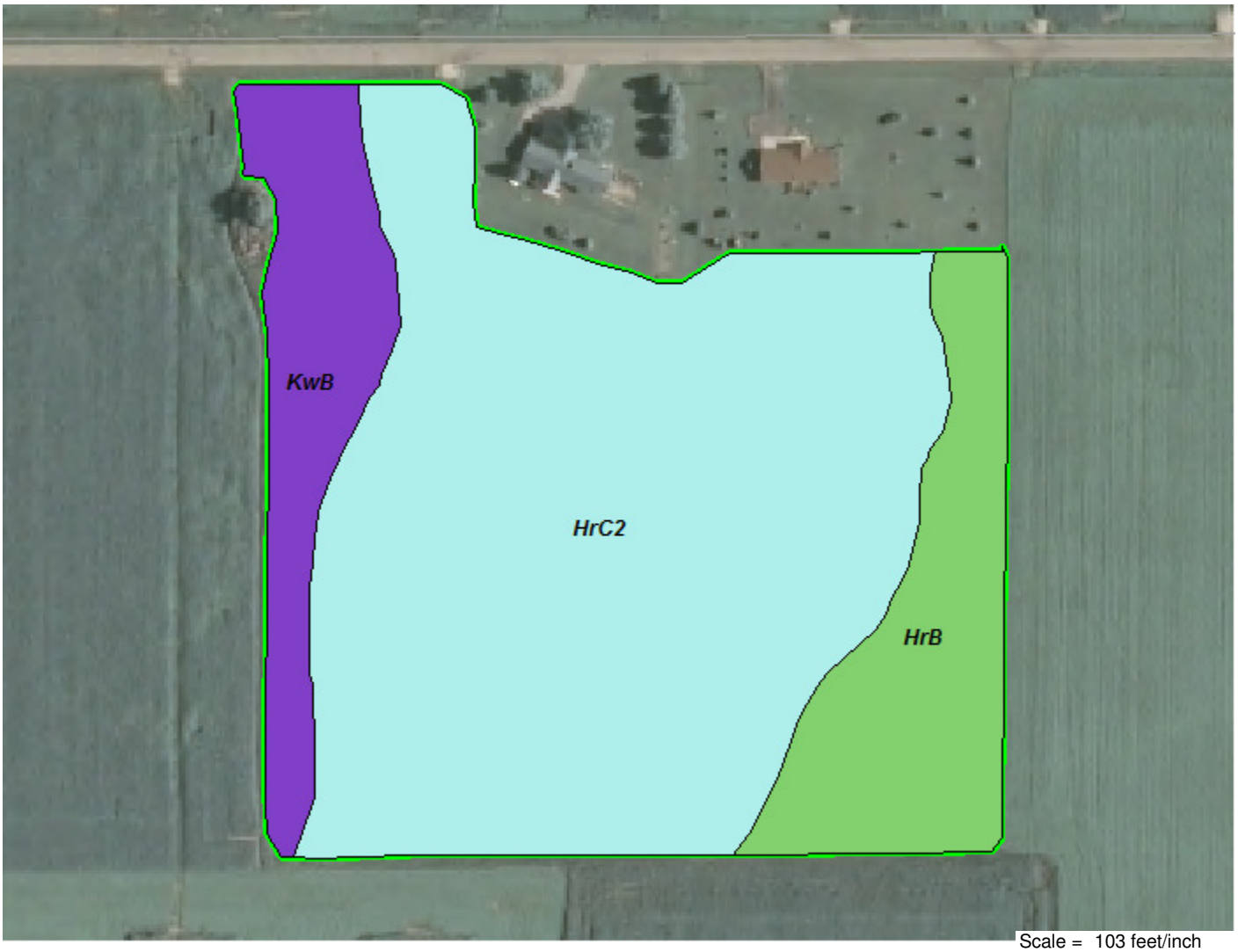

Scale = 103 feet/inch

Layer Summary

Layer: Soil Type
Attribute: MUSYM
Acres: 12.74
Average:
Weighted Average:
Minimum:
Maximum:

MUSYM	Acres
HrC2	9.07
KwB	1.63
HrB	2.05

Kinnard Farms Inc

MUSYM

Prepared For:	Kinnard Farms Inc	**County:**	Kewaunee, WI
Farm:	Kinnard Farms Inc.	**Twp Rng Sec:**	
Field:	FR - 3	**Directions:**	
Crop Zone:			
Crop Year:	**Acres:** 73.10		

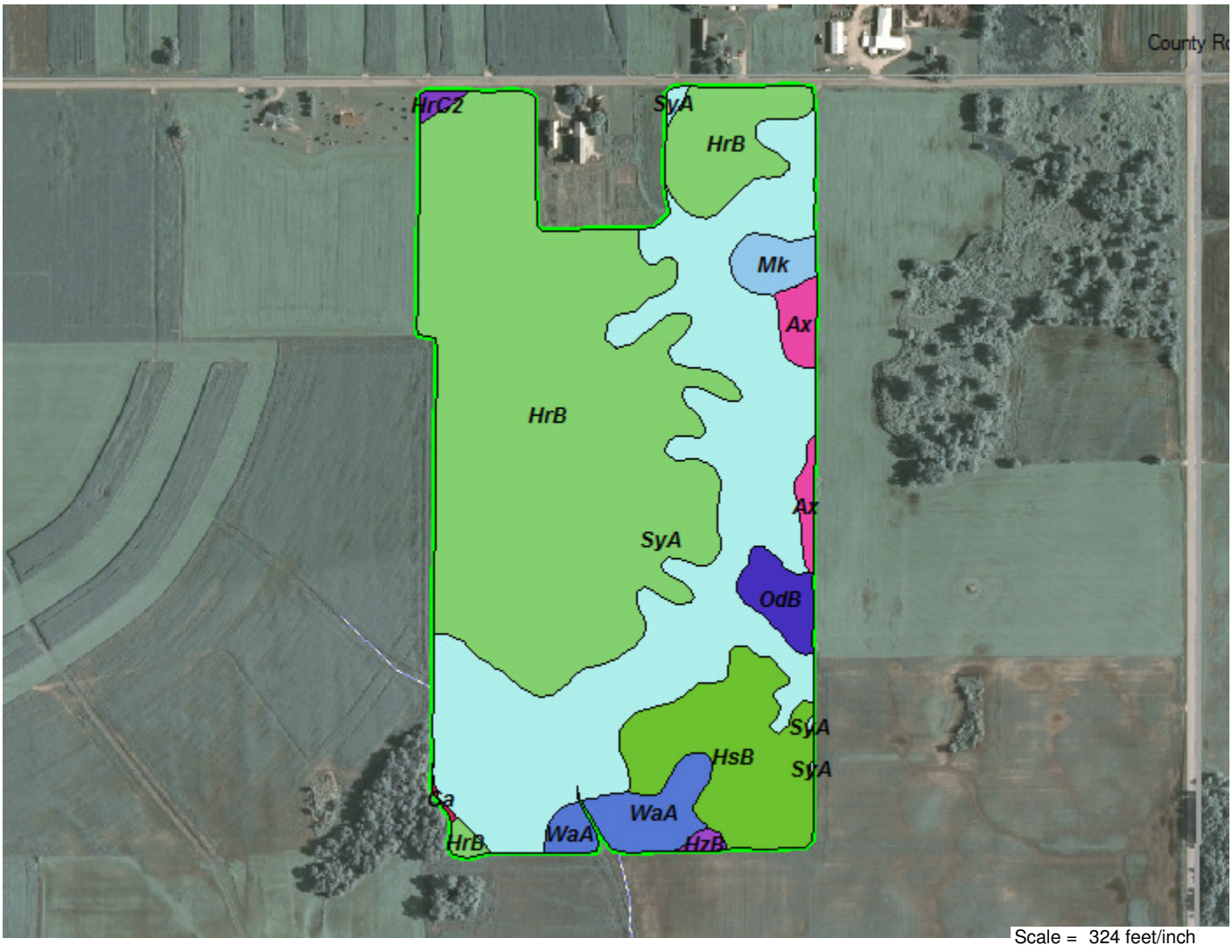

Layer Summary

Layer: Soil Type
Attribute: MUSYM
Acres: 73.10
Average:
Weighted Average:
Minimum:
Maximum:

MUSYM	Acres
SyA	23.63
HrC2	.22
HrB	36.50
Ax	1.22
Mk	1.12
OdB	1.31
HsB	6.42
Ca	.05
WaA	2.44
HzB	.20

Kinnard Farms Inc

MUSYM

Prepared For:	Kinnard Farms Inc	**County:**	Kewaunee, WI
Farm:	Kinnard Farms Inc.	**Twp Rng Sec:**	
Field:	FT - 1	**Directions:**	
Crop Zone:			
Crop Year:	**Acres:** 23.52		

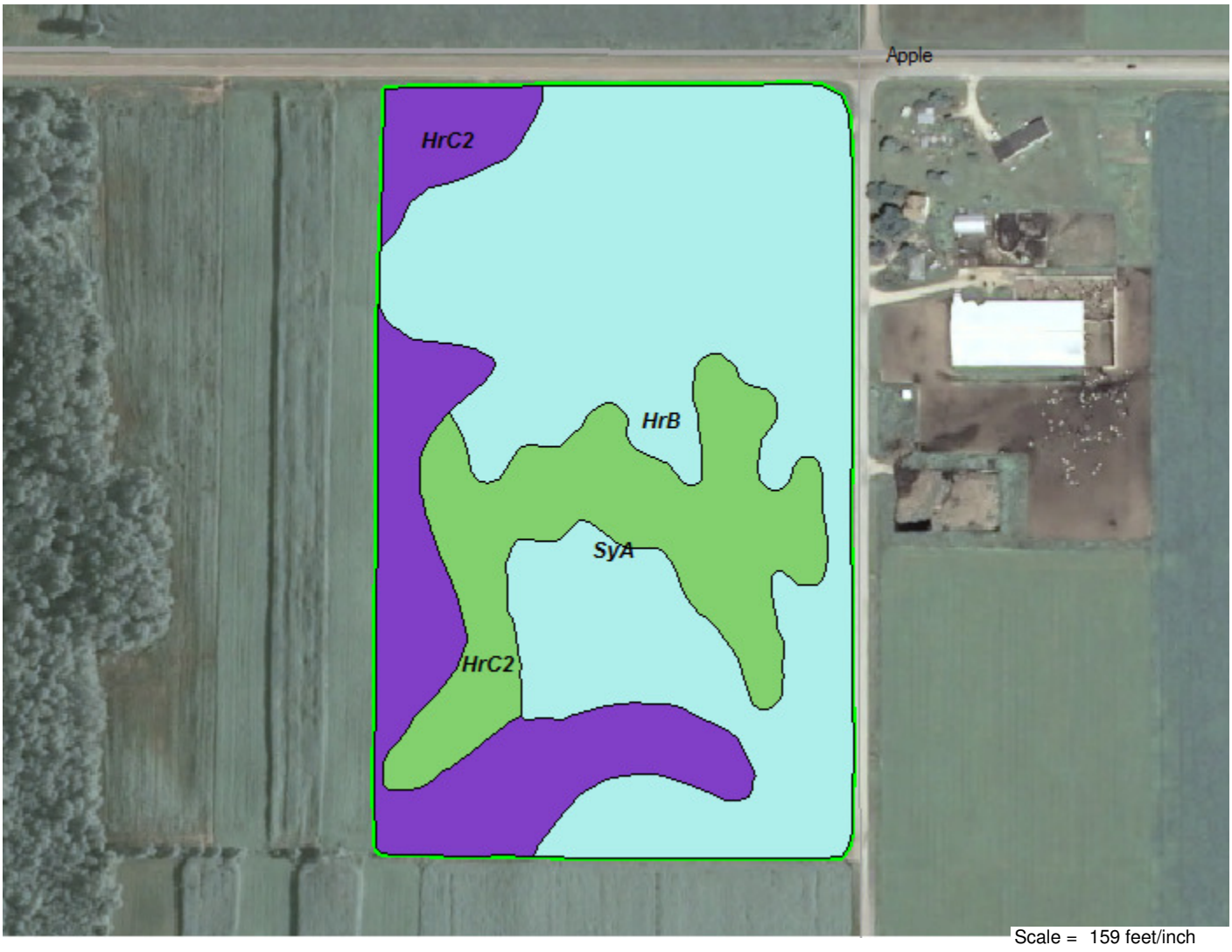

Layer Summary

Layer: Soil Type
Attribute: MUSYM
Acres: 23.52
Average:
Weighted Average:
Minimum:
Maximum:

MUSYM	Acres
HrB	14.11
HrC2	4.80
SyA	4.62

Kinnard Farms Inc

MUSYM

Prepared For:	Kinnard Farms Inc	**County:**	Kewaunee, WI
Farm:	Kinnard Farms Inc.	**Twp Rng Sec:**	
Field:	FT - 2	**Directions:**	
Crop Zone:			
Crop Year:	**Acres:** 2.55		

Layer Summary

Layer: Soil Type
Attribute: MUSYM

Acres: 2.55

Average:
Weighted Average:

Minimum:
Maximum:

MUSYM	Acres
HrB	.02
HrC2	2.53

Kinnard Farms Inc

MUSYM

Prepared For:	Kinnard Farms Inc	**County:**	Kewaunee, WI
Farm:	Kinnard Farms Inc.	**Twp Rng Sec:**	
Field:	FT - 3	**Directions:**	
Crop Zone:			
Crop Year:	**Acres:** 2.54		

Layer Summary

Layer: Soil Type
Attribute: MUSYM

Acres: 2.54

Average:
Weighted Average:

Minimum:
Maximum:

MUSYM	Acres
SyA	.03
HrC2	2.51

Kinnard Farms Inc

MUSYM

Prepared For:	Kinnard Farms Inc	**County:**	Kewaunee, WI
Farm:	Kinnard Farms Inc.	**Twp Rng Sec:**	
Field:	FT - 4	**Directions:**	
Crop Zone:			
Crop Year:	**Acres:** 2.49		

Layer Summary

Layer: Soil Type
Attribute: MUSYM

Acres: 2.49

Average:
Weighted Average:

Minimum:
Maximum:

MUSYM	Acres
SyA	.49
HrC2	2.01

Kinnard Farms Inc

MUSYM

Prepared For:	Kinnard Farms Inc	**County:**	Kewaunee, WI
Farm:	Kinnard Farms Inc.	**Twp Rng Sec:**	
Field:	FT - 5	**Directions:**	
Crop Zone:			
Crop Year:	**Acres:** 5.66		

Layer Summary

Layer: Soil Type
Attribute: MUSYM
Acres: 5.66
Average:
Weighted Average:
Minimum:
Maximum:

MUSYM	Acres
SyA	3.64
HrC2	1.98
Pe	.04

Kinnard Farms Inc

MUSYM

Prepared For:	Kinnard Farms Inc	**County:**	Kewaunee, WI
Farm:	Kinnard Farms Inc.	**Twp Rng Sec:**	
Field:	FT - 6	**Directions:**	
Crop Zone:			
Crop Year:	**Acres:** 2.59		

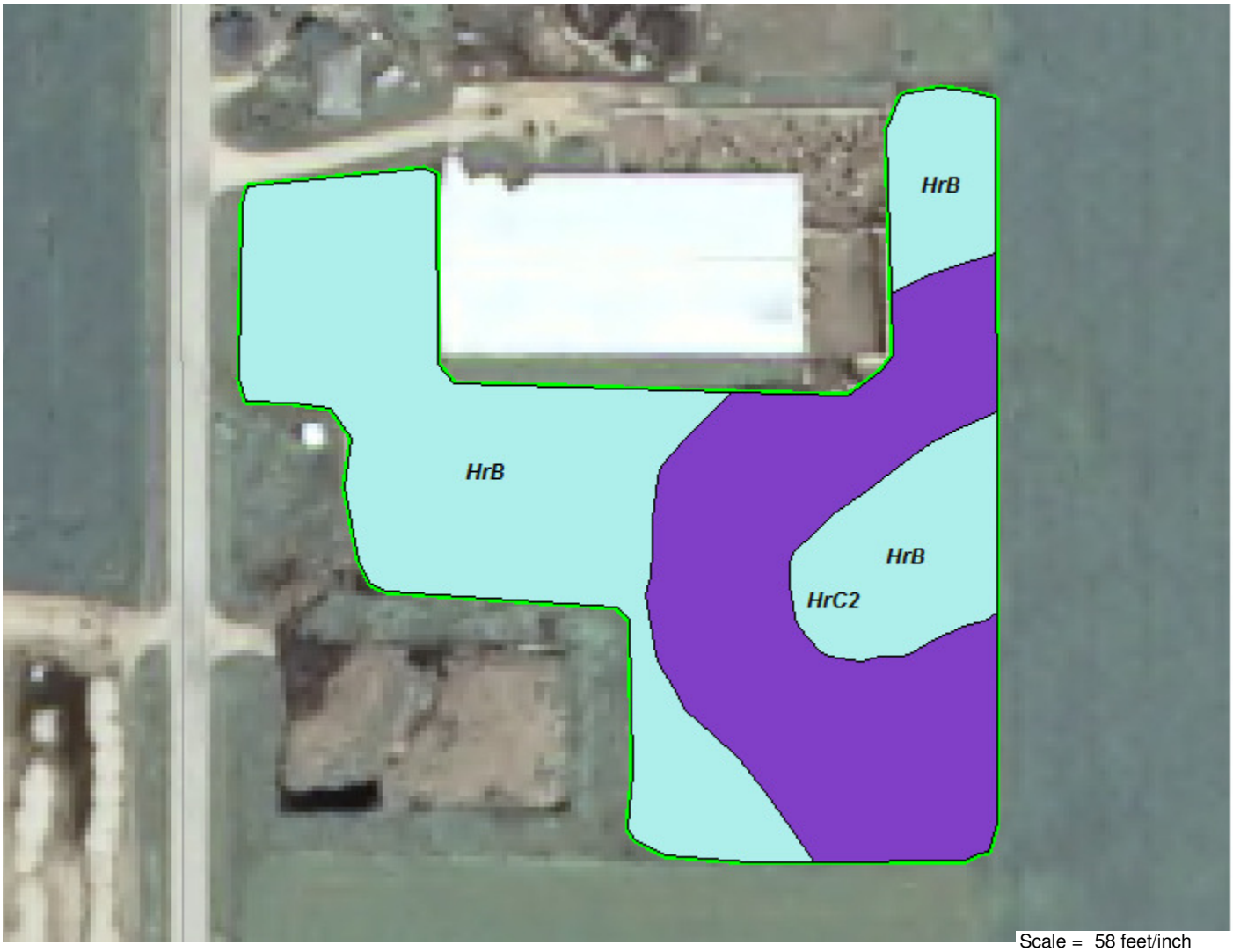

Scale = 58 feet/inch

Layer Summary

Layer: Soil Type
Attribute: MUSYM

Acres: 2.59

Average:
Weighted Average:

Minimum:
Maximum:

MUSYM	Acres
HrB	1.58
HrC2	1.01

Kinnard Farms Inc

MUSYM

Prepared For:	Kinnard Farms Inc	**County:**	Kewaunee, WI
Farm:	Kinnard Farms Inc.	**Twp Rng Sec:**	
Field:	JK-1	**Directions:**	
Crop Zone:			
Crop Year:	**Acres:** 69.12		

Layer Summary

Layer: Soil Type
Attribute: MUSYM
Acres: 69.12
Average:
Weighted Average:
Minimum:
Maximum:

MUSYM	Acres
HrB	41.76
HrC2	24.44
SyA	2.90
Pe	.01

Kinnard Farms Inc

MUSYM

Prepared For:	Kinnard Farms Inc	**County:**	Kewaunee, WI
Farm:	Kinnard Farms Inc.	**Twp Rng Sec:**	
Field:	JK-2	**Directions:**	
Crop Zone:			
Crop Year:	**Acres:** 49.37		

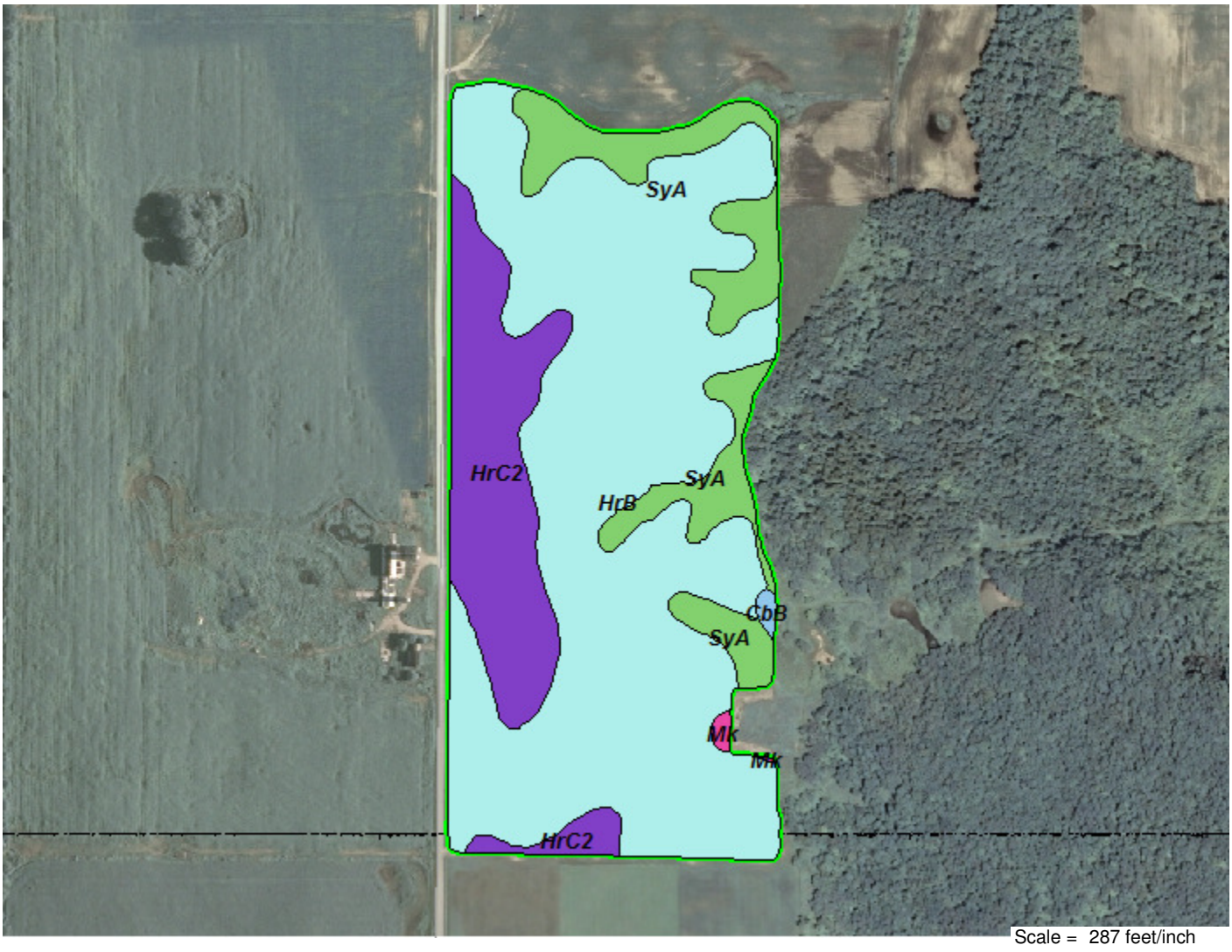

Layer Summary

Layer: Soil Type
Attribute: MUSYM
Acres: 49.36
Average:
Weighted Average:
Minimum:
Maximum:

MUSYM	Acres
HrB	33.61
HrC2	8.85
SyA	6.61
Mk	.14
CbB	.15

Kinnard Farms Inc

MUSYM

Prepared For:	Kinnard Farms Inc	**County:**	Kewaunee, WI
Farm:	Kinnard Farms Inc.	**Twp Rng Sec:**	
Field:	JK-3	**Directions:**	
Crop Zone:			
Crop Year:	**Acres:** 15.58		

Layer Summary

Layer: Soil Type
Attribute: MUSYM
Acres: 15.58
Average:
Weighted Average:
Minimum:
Maximum:

MUSYM	Acres
HrB	6.03
SyA	9.20
MsB	.10
Mk	.27

Kinnard Farms Inc

MUSYM

Prepared For:	Kinnard Farms Inc	**County:**	Kewaunee, WI
Farm:	Kinnard Farms Inc.	**Twp Rng Sec:**	
Field:	JK-4	**Directions:**	
Crop Zone:			
Crop Year:	**Acres:** 8.74		

Layer Summary

Layer: Soil Type
Attribute: MUSYM
Acres: 8.74
Average:
Weighted Average:
Minimum:
Maximum:

MUSYM	Acres
SyA	1.23
HrB	5.08
HrC2	2.44

Kinnard Farms Inc

MUSYM

Prepared For:	Kinnard Farms Inc	**County:**	Door, WI
Farm:	Kinnard Farms Inc.	**Twp Rng Sec:**	
Field:	MIS-1	**Directions:**	
Crop Zone:			
Crop Year:	**Acres:** 65.48		

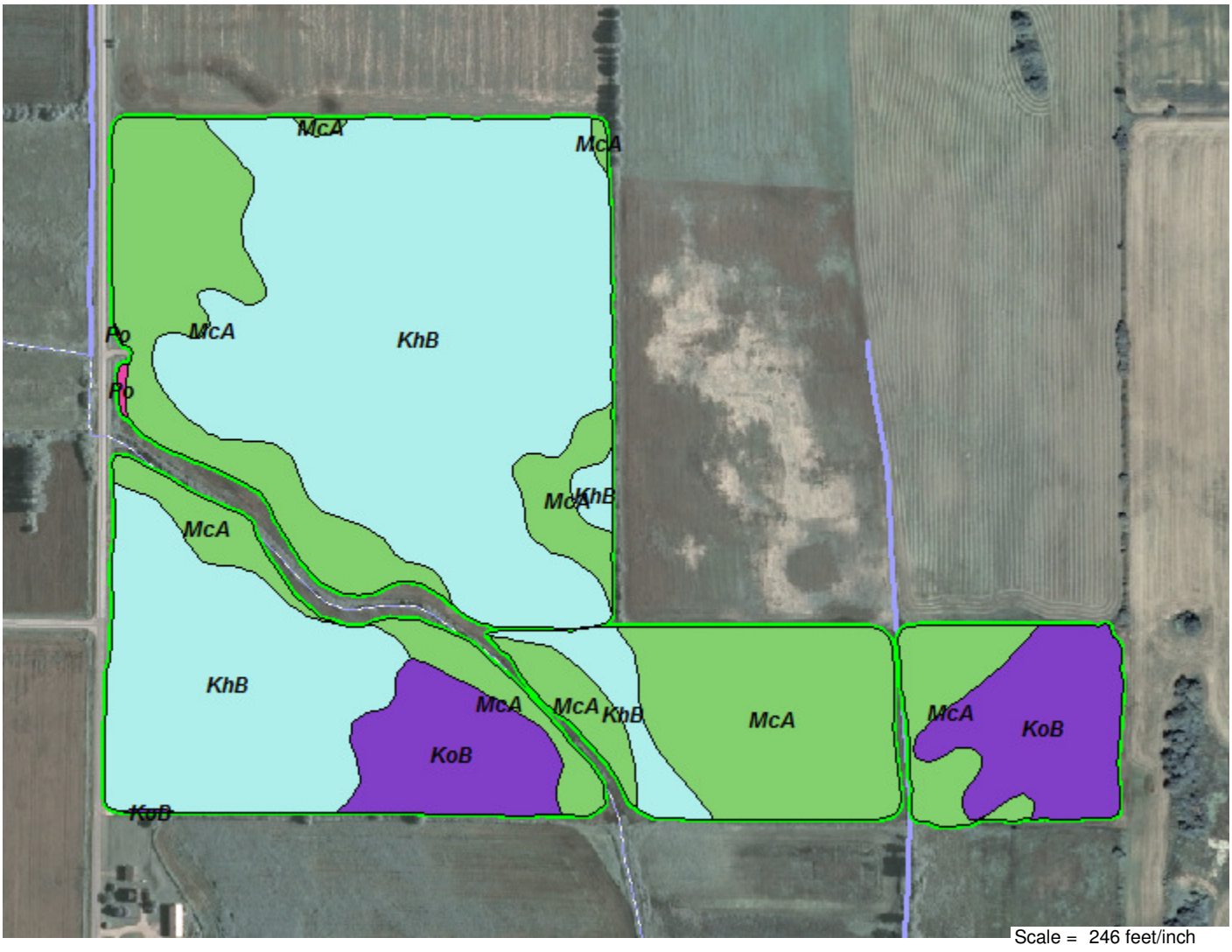

Layer Summary

Layer: Soil Type
Attribute: MUSYM
Acres: 65.48
Average:
Weighted Average:
Minimum:
Maximum:

MUSYM	Acres
KhB	36.27
KoB	8.03
McA	21.10
Po	.07

Kinnard Farms Inc

MUSYM

Prepared For:	Kinnard Farms Inc	**County:**	Kewaunee, WI
Farm:	Kinnard Farms Inc.	**Twp Rng Sec:**	
Field:	RD - 1-3	**Directions:**	
Crop Zone:			
Crop Year:	**Acres:** 75.51		

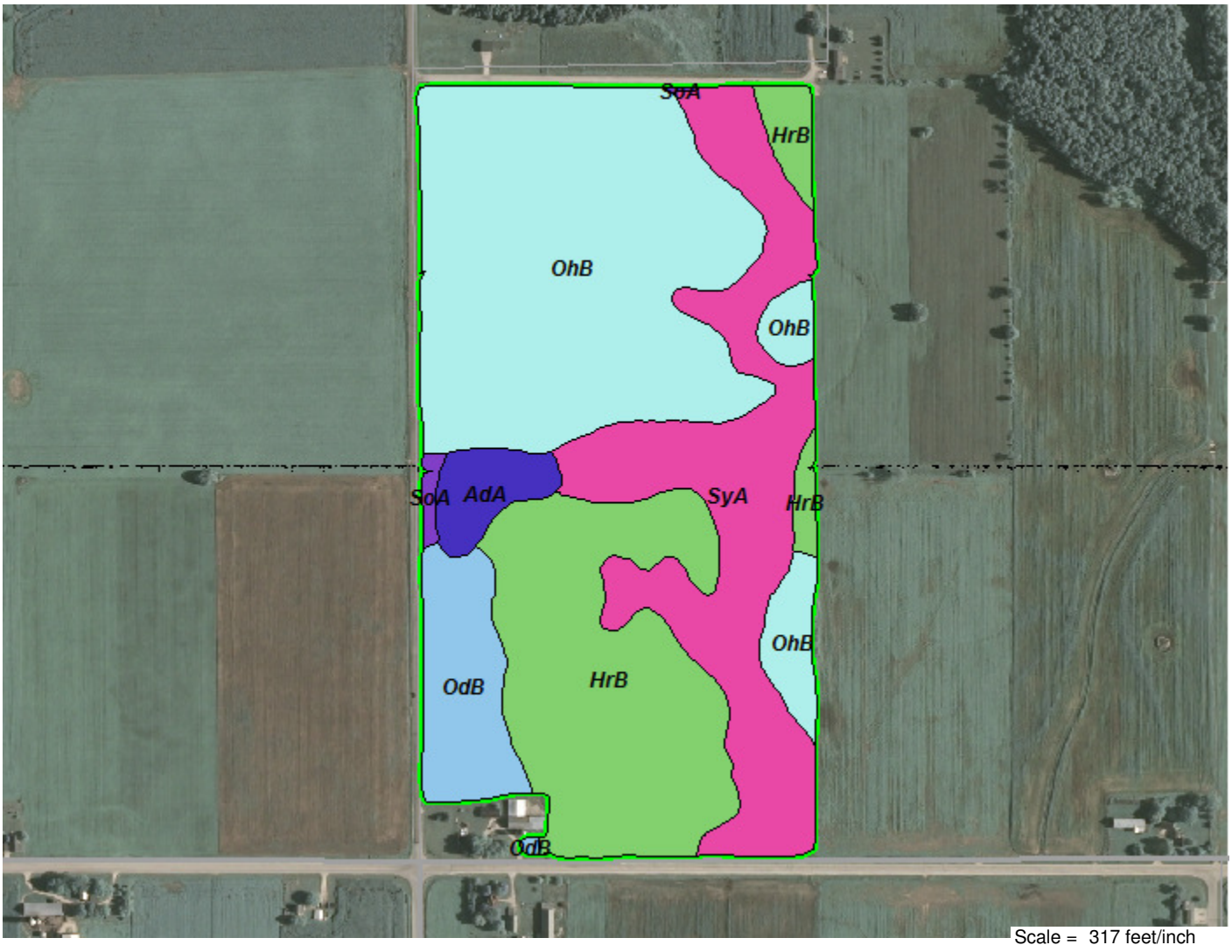

Layer Summary

Layer: Soil Type
Attribute: MUSYM
Acres: 75.51
Average:
Weighted Average:
Minimum:
Maximum:

MUSYM	Acres
OhB	30.15
SoA	.39
HrB	19.20
SyA	18.29
OdB	5.27
AdA	2.20

Kinnard Farms Inc

MUSYM

Prepared For:	Kinnard Farms Inc	**County:**	Kewaunee, WI
Farm:	Kinnard Farms Inc.	**Twp Rng Sec:**	
Field:	RIK-1	**Directions:**	
Crop Zone:			
Crop Year:	**Acres:** 34.93		

Layer Summary

Layer: Soil Type
Attribute: MUSYM

Acres: 34.92

Average:
Weighted Average:

Minimum:
Maximum:

MUSYM	Acres
OhB	29.27
SoA	5.65

Kinnard Farms Inc

MUSYM

Prepared For:	Kinnard Farms Inc	**County:**	Kewaunee, WI
Farm:	Kinnard Farms Inc.	**Twp Rng Sec:**	
Field:	RIK-2	**Directions:**	
Crop Zone:			
Crop Year:	**Acres:** 34.05		

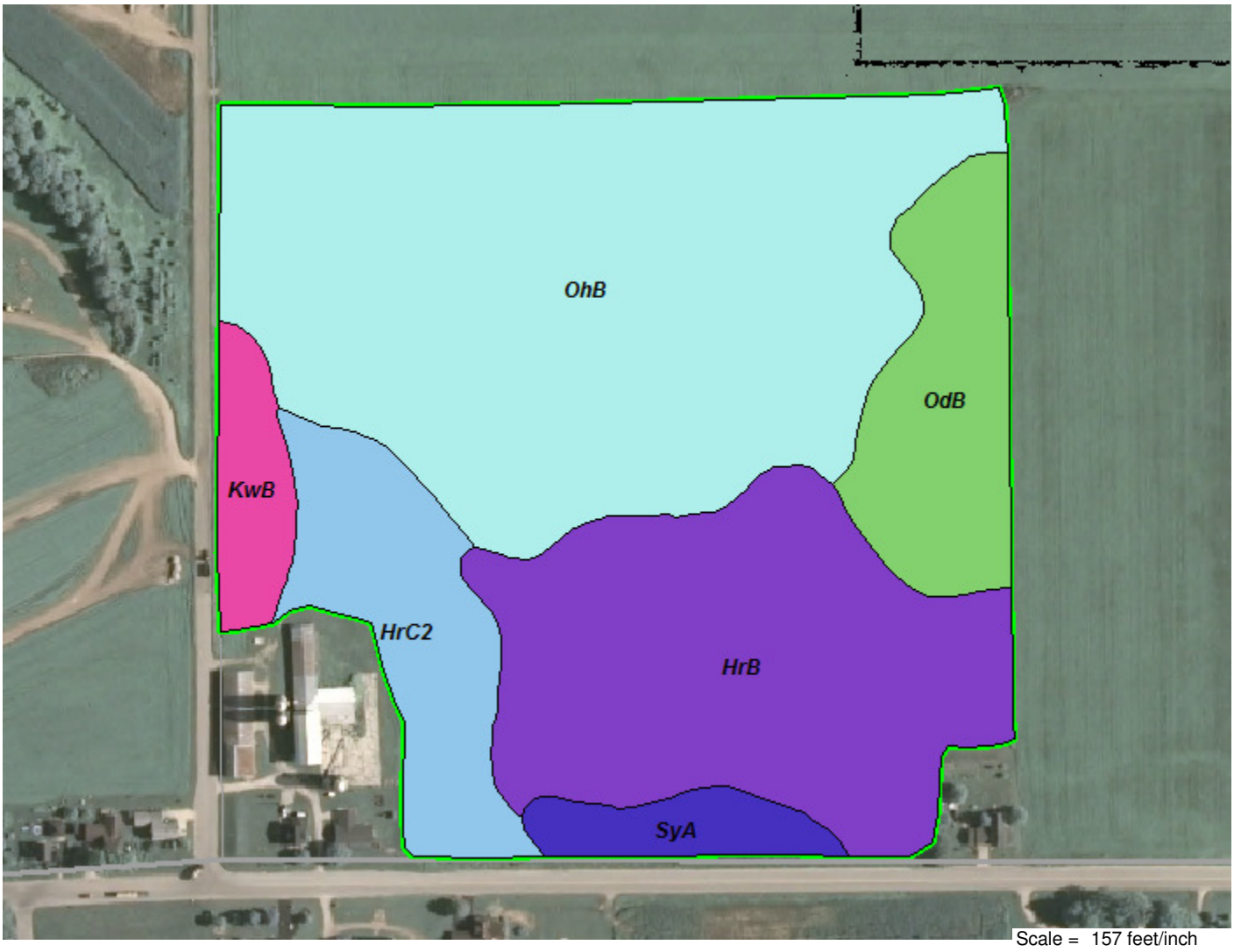

Layer Summary

Layer: Soil Type
Attribute: MUSYM
Acres: 34.05
Average:
Weighted Average:
Minimum:
Maximum:

MUSYM	Acres
OhB	16.27
HrB	8.83
OdB	3.32
KwB	1.19
HrC2	3.39
SyA	1.05

Kinnard Farms Inc

MUSYM

Prepared For:	Kinnard Farms Inc	**County:**	Kewaunee, WI
Farm:	Kinnard Farms Inc.	**Twp Rng Sec:**	
Field:	RR	**Directions:**	
Crop Zone:			
Crop Year:	**Acres:** 38.98		

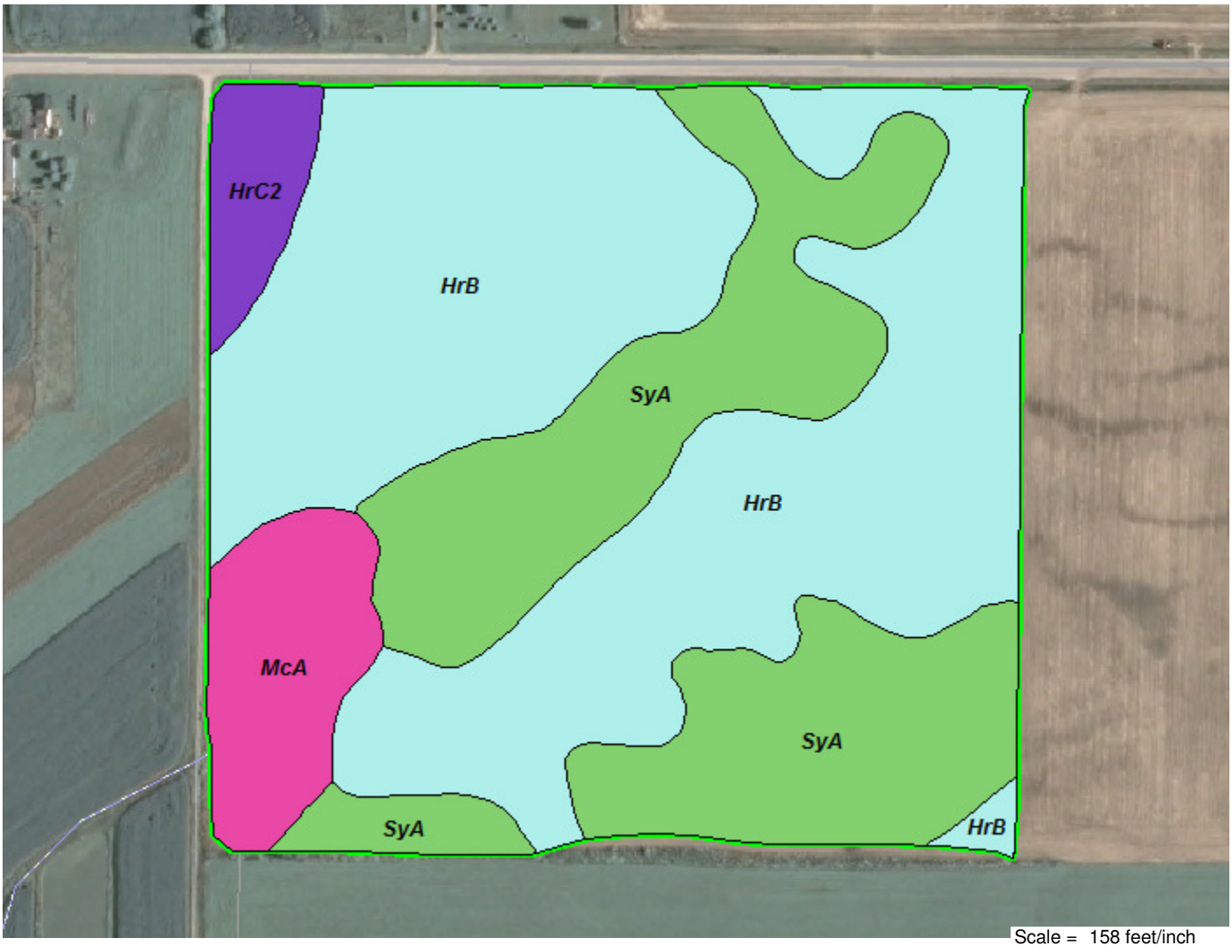

Layer Summary

Layer: Soil Type
Attribute: MUSYM
Acres: 38.98
Average:
Weighted Average:
Minimum:
Maximum:

MUSYM	Acres
HrB	22.32
HrC2	1.30
SyA	12.51
McA	2.85

Kinnard Farms Inc

MUSYM

Prepared For:	Kinnard Farms Inc	**County:**	Kewaunee, WI
Farm:	Kinnard Farms Inc.	**Twp Rng Sec:**	
Field:	RWM - 1	**Directions:**	
Crop Zone:			
Crop Year:	**Acres:** 7.56		

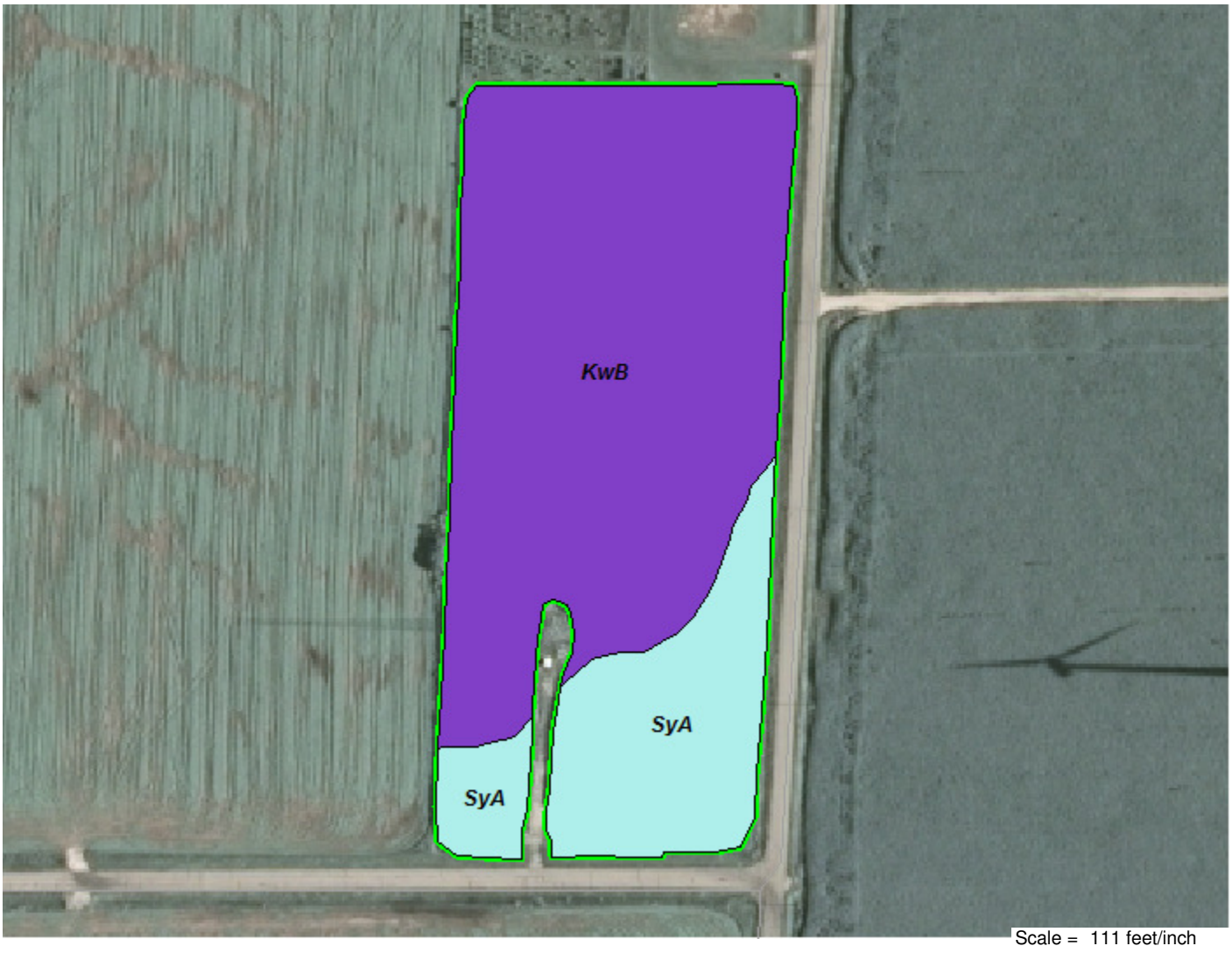

Layer Summary

Layer: Soil Type
Attribute: MUSYM

Acres: 7.56

Average:
Weighted Average:

Minimum:
Maximum:

MUSYM	Acres
SyA	1.88
KwB	5.67

Kinnard Farms Inc

MUSYM

Prepared For:	Kinnard Farms Inc	**County:**	Kewaunee, WI
Farm:	Kinnard Farms Inc.	**Twp Rng Sec:**	
Field:	RWM - 2	**Directions:**	
Crop Zone:			
Crop Year:	**Acres:** 12.15		

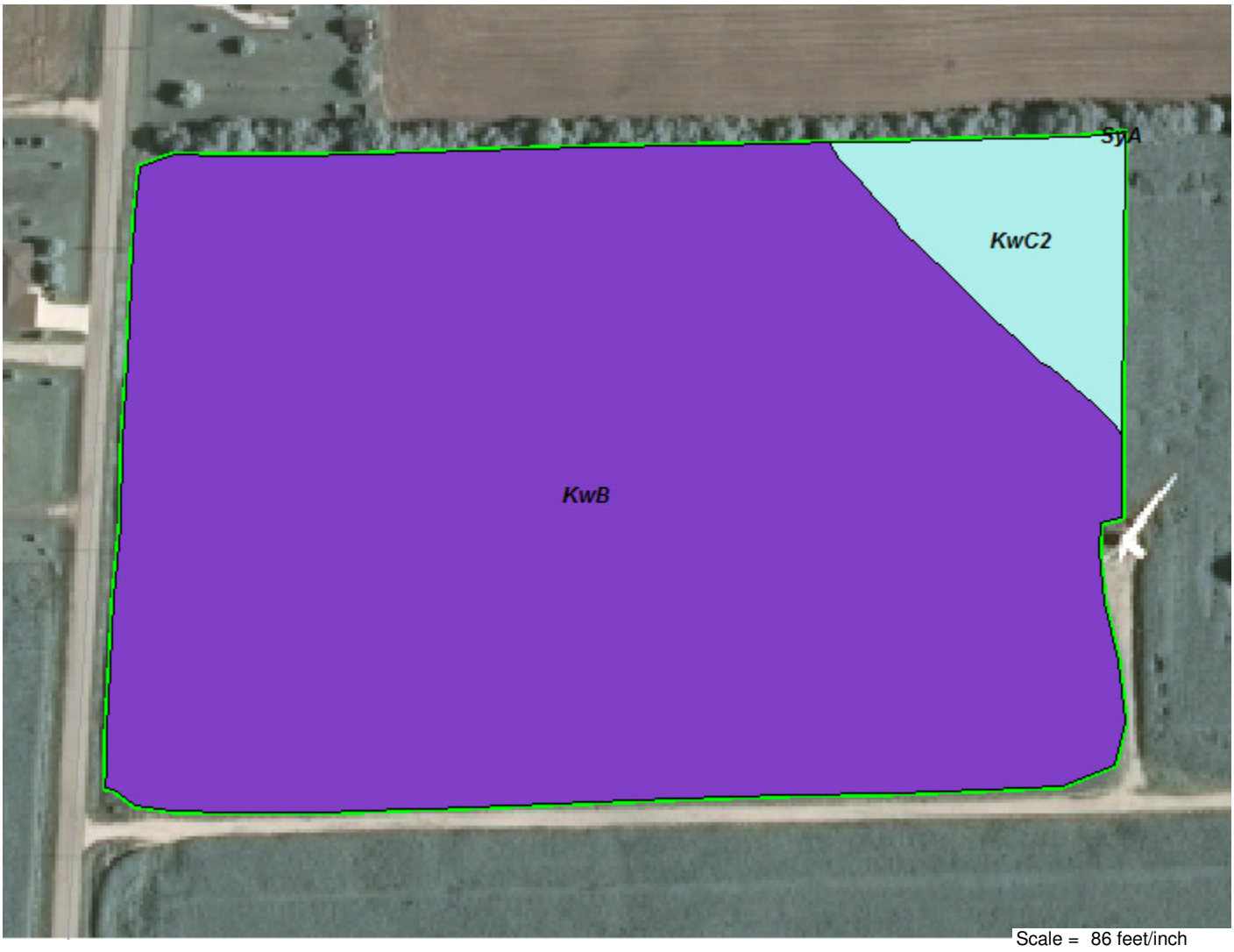

Layer Summary

Layer: Soil Type
Attribute: MUSYM
Acres: 12.15
Average:
Weighted Average:
Minimum:
Maximum:

MUSYM	Acres
KwC2	.87
KwB	11.28
SyA	.00

Kinnard Farms Inc

MUSYM

Prepared For:	Kinnard Farms Inc	**County:**	Kewaunee, WI
Farm:	Kinnard Farms Inc.	**Twp Rng Sec:**	
Field:	RWM - 3	**Directions:**	
Crop Zone:			
Crop Year:	**Acres:** 6.53		

Layer Summary

Layer: Soil Type
Attribute: MUSYM
Acres: 6.53
Average:
Weighted Average:
Minimum:
Maximum:

MUSYM	Acres
NrD	.14
KwC2	2.52
Bn	.08
KwB	.58
SyA	1.22
HrB	1.99

Kinnard Farms Inc

MUSYM

Prepared For:	Kinnard Farms Inc	**County:**	Kewaunee, WI
Farm:	Kinnard Farms Inc.	**Twp Rng Sec:**	
Field:	RWM - 4	**Directions:**	
Crop Zone:			
Crop Year:	**Acres:** 26.76		

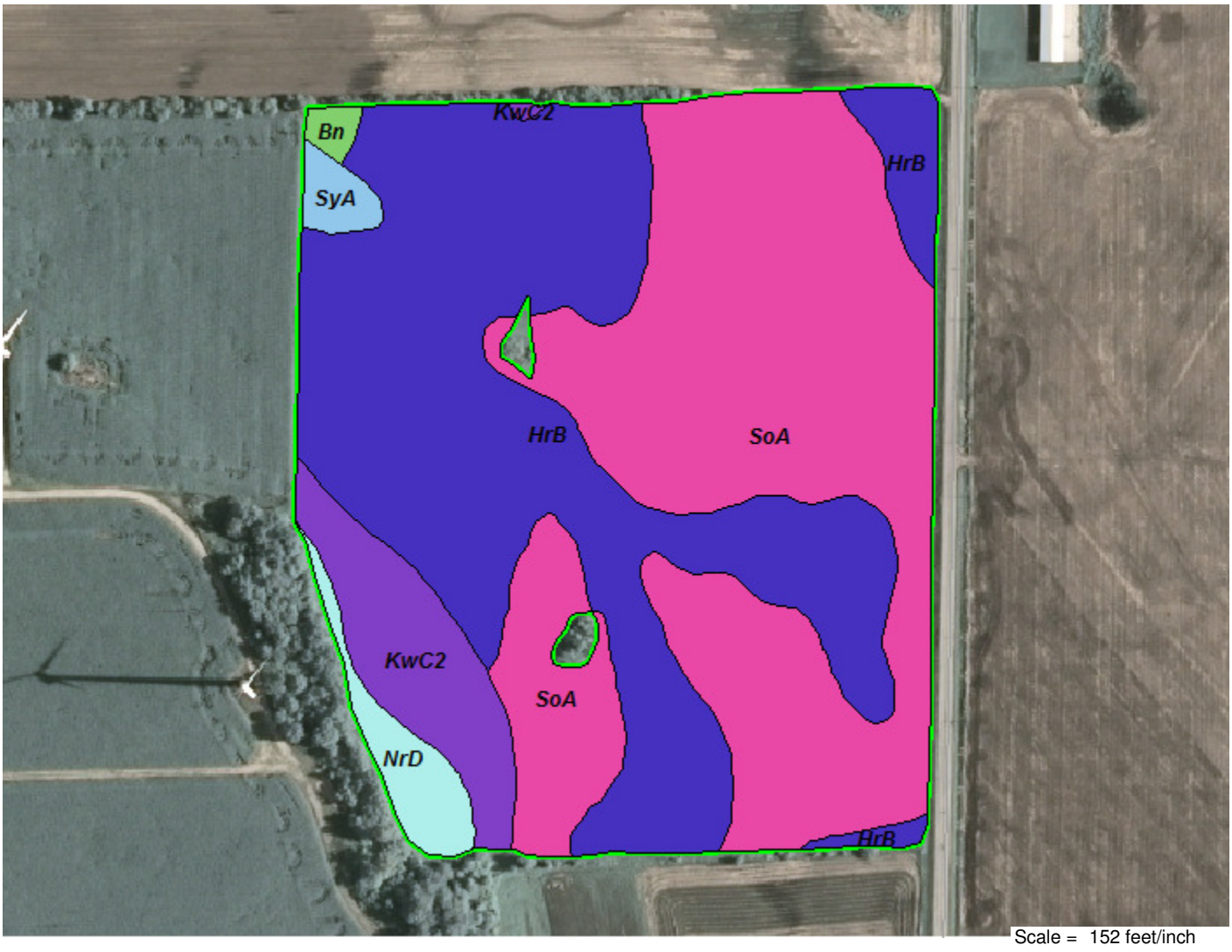

Layer Summary

Layer: Soil Type
Attribute: MUSYM
Acres: 26.76
Average:
Weighted Average:
Minimum:
Maximum:

MUSYM	Acres
NrD	.69
KwC2	1.84
Bn	.14
SoA	12.14
SyA	.30
HrB	11.66

Kinnard Farms Inc

MUSYM

Prepared For:	Kinnard Farms Inc	**County:**	Kewaunee, WI
Farm:	Kinnard Farms Inc.	**Twp Rng Sec:**	
Field:	RWM - 5	**Directions:**	
Crop Zone:			
Crop Year:	**Acres:** 53.72		

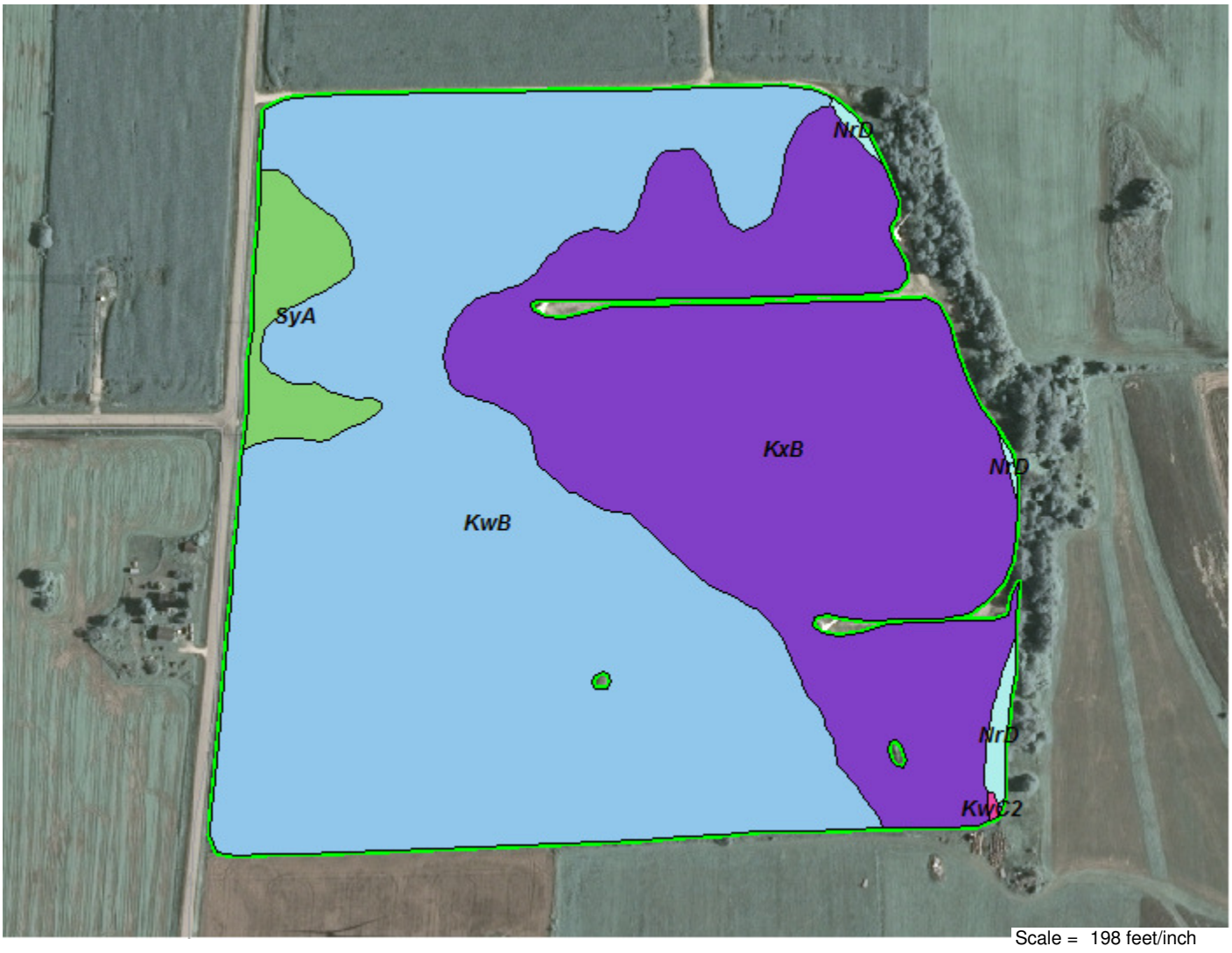

Layer Summary

Layer: Soil Type
Attribute: MUSYM
Acres: 53.72
Average:
Weighted Average:
Minimum:
Maximum:

MUSYM	Acres
NrD	.35
KxB	20.82
SyA	1.71
KwC2	.03
KwB	30.81

Kinnard Farms Inc

MUSYM

Prepared For:	Kinnard Farms Inc	**County:**	Kewaunee, WI
Farm:	Kinnard Farms Inc.	**Twp Rng Sec:**	
Field:	TH-01E	**Directions:**	
Crop Zone:			
Crop Year:	**Acres:** 6.86		

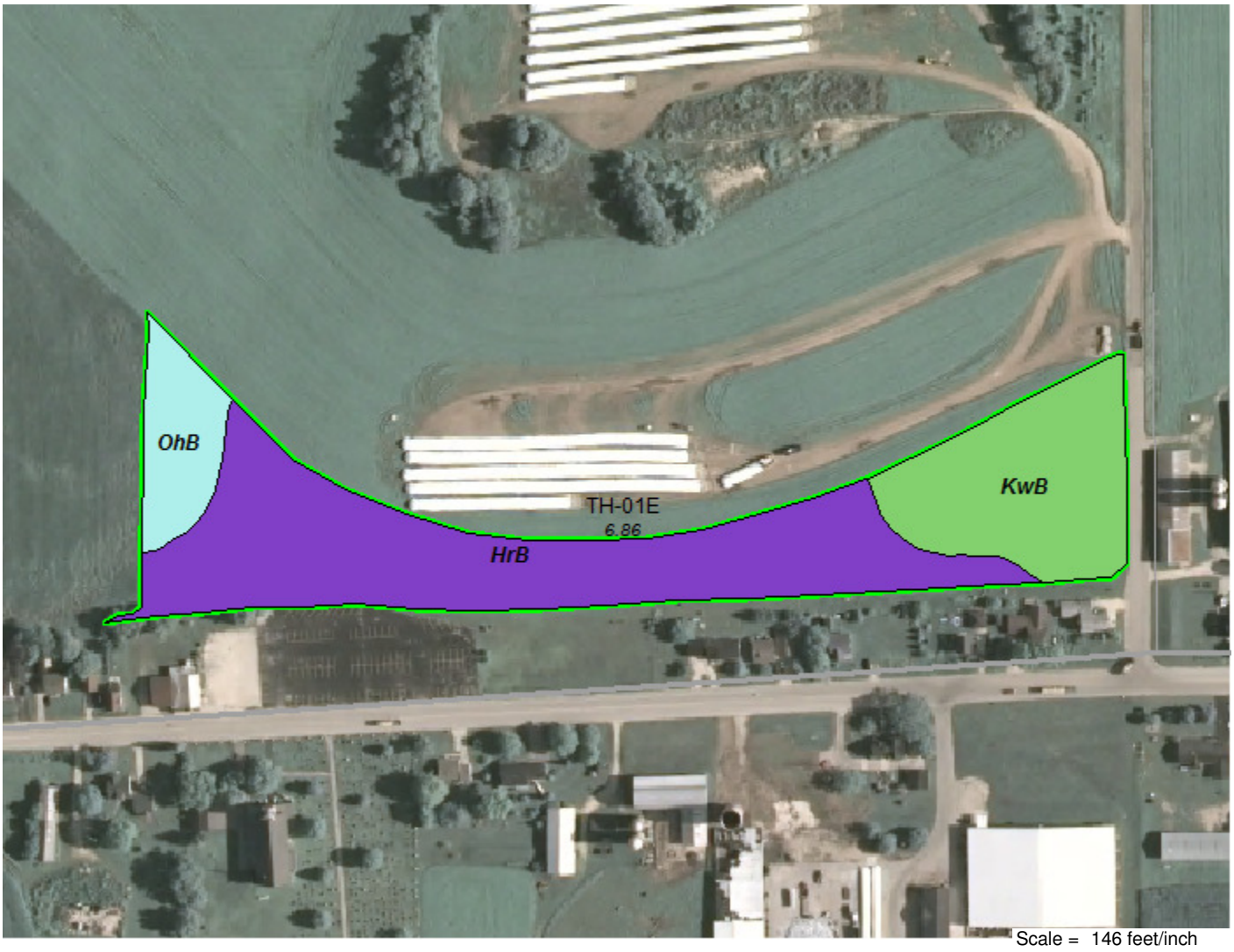

Layer Summary

Layer: Soil Type
Attribute: MUSYM
Acres: 6.86
Average:
Weighted Average:
Minimum:
Maximum:

MUSYM	Acres
OhB	.77
HrB	4.09
KwB	2.00

Kinnard Farms Inc

MUSYM

Prepared For:	Kinnard Farms Inc	**County:**	Kewaunee, WI
Farm:	Kinnard Farms Inc.	**Twp Rng Sec:**	
Field:	TH-01W	**Directions:**	
Crop Zone:			
Crop Year:	**Acres:** 8.06		

Layer Summary

Layer: Soil Type
Attribute: MUSYM
Acres: 8.05
Average:
Weighted Average:
Minimum:
Maximum:

MUSYM	Acres
OhB	3.56
SyA	.59
HrB	.66
Pe	3.25

Kinnard Farms Inc

MUSYM

Prepared For:	Kinnard Farms Inc	**County:**	Kewaunee, WI
Farm:	Kinnard Farms Inc.	**Twp Rng Sec:**	
Field:	TH-02	**Directions:**	
Crop Zone:			
Crop Year:	**Acres:** 16.42		

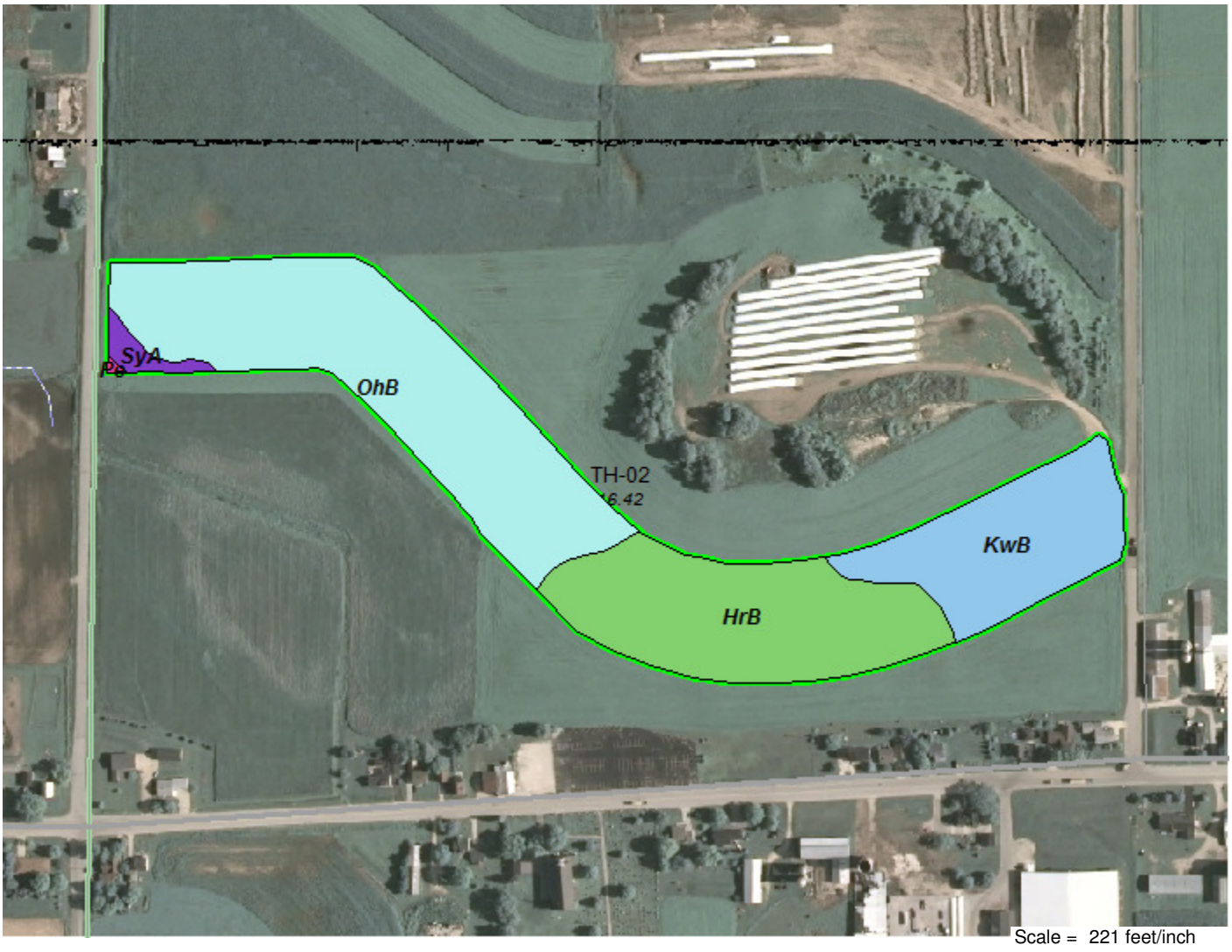

Layer Summary

Layer: Soil Type
Attribute: MUSYM
Acres: 16.42
Average:
Weighted Average:
Minimum:
Maximum:

MUSYM	Acres
OhB	7.55
SyA	.29
HrB	5.04
Pe	.02
KwB	3.52

Kinnard Farms Inc

MUSYM

Prepared For:	Kinnard Farms Inc	**County:**	Kewaunee, WI
Farm:	Kinnard Farms Inc.	**Twp Rng Sec:**	
Field:	TH-05	**Directions:**	
Crop Zone:			
Crop Year:	**Acres:** 9.76		

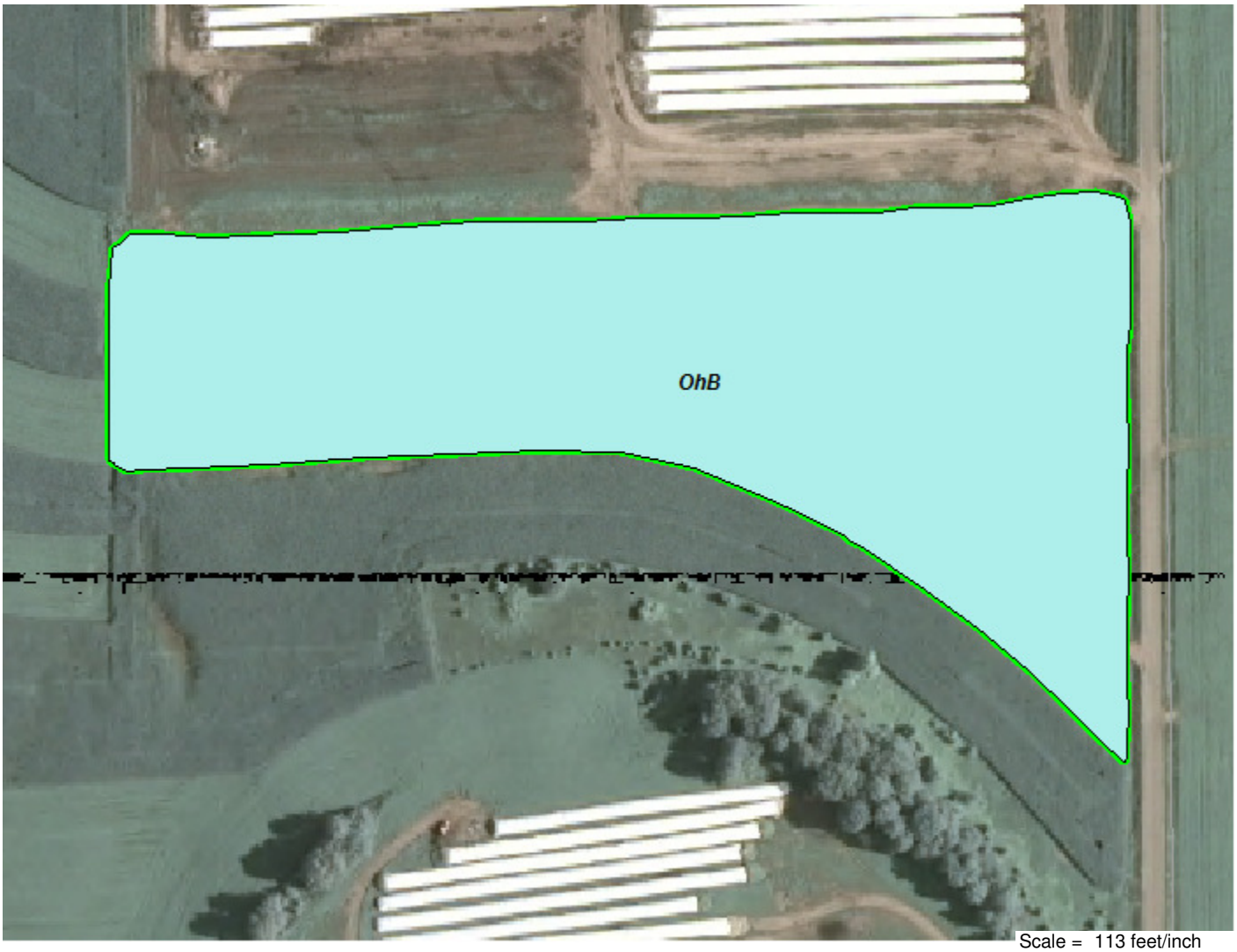

Scale = 113 feet/inch

Layer Summary

Layer: Soil Type
Attribute: MUSYM

Acres: 9.76

Average:
Weighted Average:

Minimum:
Maximum:

MUSYM	Acres
OhB	9.76

Kinnard Farms Inc

MUSYM

Prepared For:	Kinnard Farms Inc	**County:**	Kewaunee, WI
Farm:	Kinnard Farms Inc.	**Twp Rng Sec:**	
Field:	TH-06	**Directions:**	
Crop Zone:			
Crop Year:	**Acres:** 5.39		

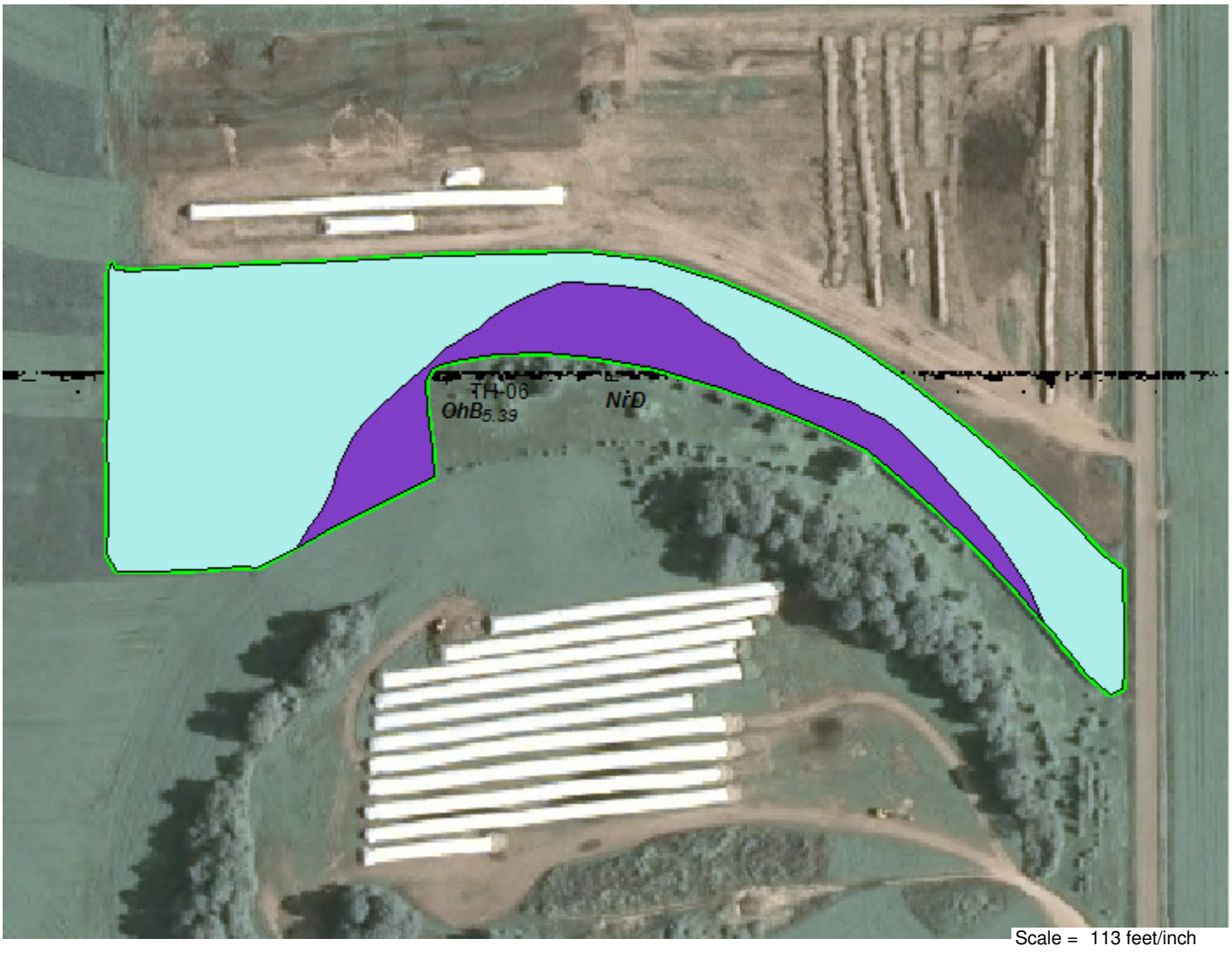

Layer Summary

Layer: Soil Type
Attribute: MUSYM

Acres: 5.39

Average:
Weighted Average:

Minimum:
Maximum:

MUSYM	Acres
OhB	4.14
NrD	1.25

Kinnard Farms Inc

MUSYM

Prepared For:	Kinnard Farms Inc	**County:**	Kewaunee, WI
Farm:	Kinnard Farms Inc.	**Twp Rng Sec:**	
Field:	TH-07	**Directions:**	
Crop Zone:			
Crop Year:	**Acres:** 4.72		

Scale = 92 feet/inch

Layer Summary

Layer: Soil Type
Attribute: MUSYM
Acres: 4.72
Average:
Weighted Average:
Minimum:
Maximum:

MUSYM	Acres
OhB	4.17
HrB	.48
NrD	.08
KwB	.00

Kinnard Farms Inc

MUSYM

Prepared For:	Kinnard Farms Inc	**County:**	Kewaunee, WI
Farm:	Kinnard Farms Inc.	**Twp Rng Sec:**	
Field:	TH-07R	**Directions:**	
Crop Zone:			
Crop Year:	**Acres:** 1.77		

Layer Summary

Layer: Soil Type
Attribute: MUSYM
Acres: 1.77
Average:
Weighted Average:
Minimum:
Maximum:

MUSYM	Acres
HrB	.23
NrD	.62
KwB	.91

Kinnard Farms Inc

MUSYM

Prepared For:	Kinnard Farms Inc	**County:**	Kewaunee, WI
Farm:	Kinnard Farms Inc.	**Twp Rng Sec:**	
Field:	TH-08	**Directions:**	
Crop Zone:			
Crop Year:	**Acres:** 7.03		

Scale = 85 feet/inch

Layer Summary

Layer: Soil Type
Attribute: MUSYM

Acres: 7.03

Average:
Weighted Average:

Minimum:
Maximum:

MUSYM	Acres
NrD	1.00
NaB	6.02

Kinnard Farms Inc

MUSYM

Prepared For:	Kinnard Farms Inc	**County:**	Kewaunee, WI
Farm:	Kinnard Farms Inc.	**Twp Rng Sec:**	
Field:	TH-09	**Directions:**	
Crop Zone:			
Crop Year:	**Acres:** 3.74		

Scale = 98 feet/inch

Layer Summary

Layer: Soil Type
Attribute: MUSYM
Acres: 3.74
Average:
Weighted Average:
Minimum:
Maximum:

MUSYM	Acres
OhB	.21
HrB	.08
NrD	3.00
NaB	.10
KwB	.35

Kinnard Farms Inc

MUSYM

Prepared For:	Kinnard Farms Inc	**County:**	Kewaunee, WI
Farm:	Kinnard Farms Inc.	**Twp Rng Sec:**	
Field:	TH-10	**Directions:**	
Crop Zone:			
Crop Year:	**Acres:** 7.62		

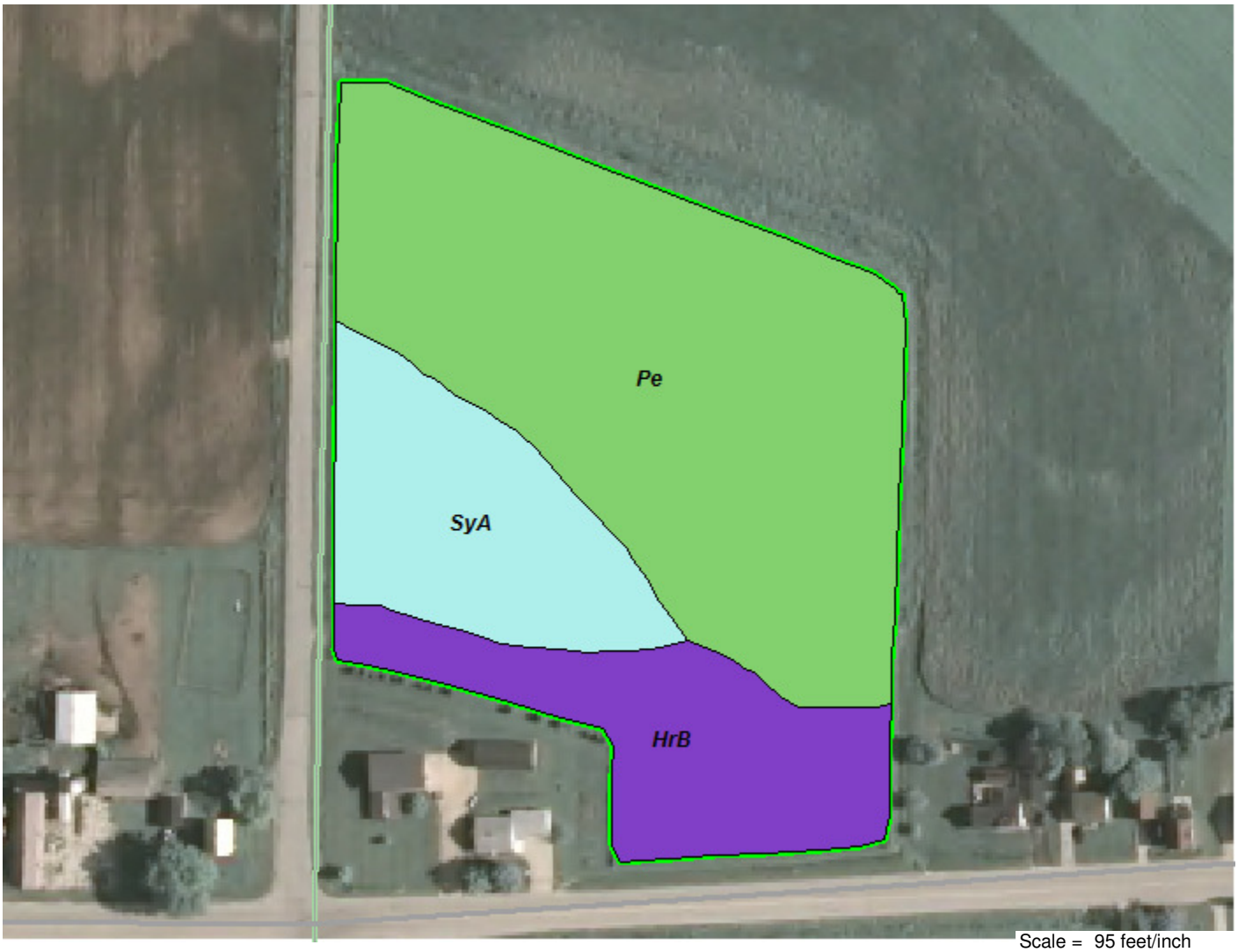

Layer Summary

Layer: Soil Type
Attribute: MUSYM
Acres: 7.61
Average:
Weighted Average:
Minimum:
Maximum:

MUSYM	Acres
SyA	1.49
HrB	1.50
Pe	4.63

Kinnard Farms Inc

MUSYM

Prepared For:	Kinnard Farms Inc	**County:**	Kewaunee, WI
Farm:	[redacted] West	**Twp Rng Sec:**	
Field:	CD-1	**Directions:**	
Crop Zone:			
Crop Year:	**Acres:** 16.82		

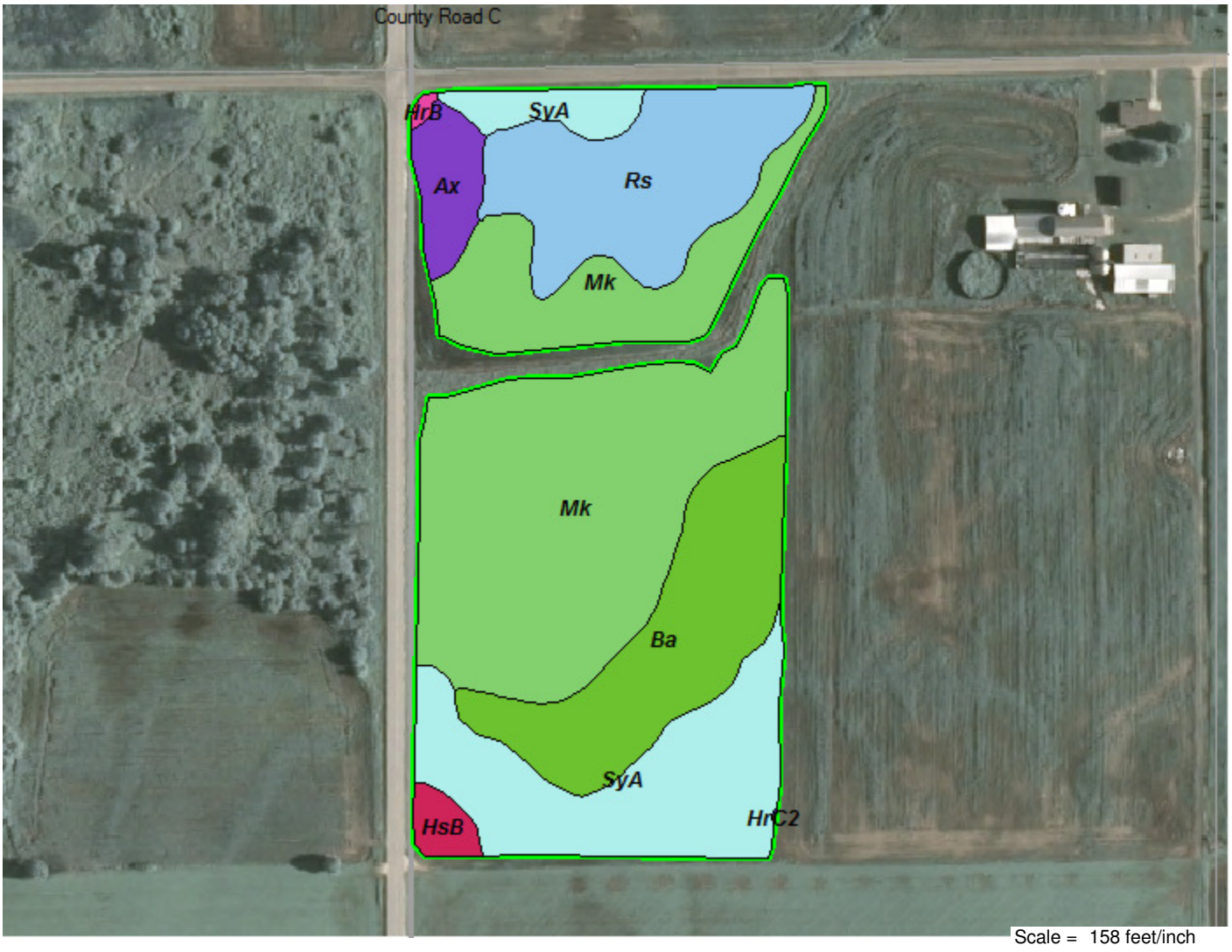

Layer Summary

Layer: Soil Type
Attribute: MUSYM
Acres: 16.82
Average:
Weighted Average:
Minimum:
Maximum:

MUSYM	Acres
SyA	3.19
Ax	.58
Mk	7.50
HrB	.03
Rs	2.62
HrC2	.00
Ba	2.66
HsB	.24

Kinnard Farms Inc

MUSYM

Prepared For:	Kinnard Farms Inc	**County:**	Kewaunee, WI
Farm:	[redacted] West	**Twp Rng Sec:**	
Field:	CD-2	**Directions:**	
Crop Zone:			
Crop Year:	**Acres:** 36.72		

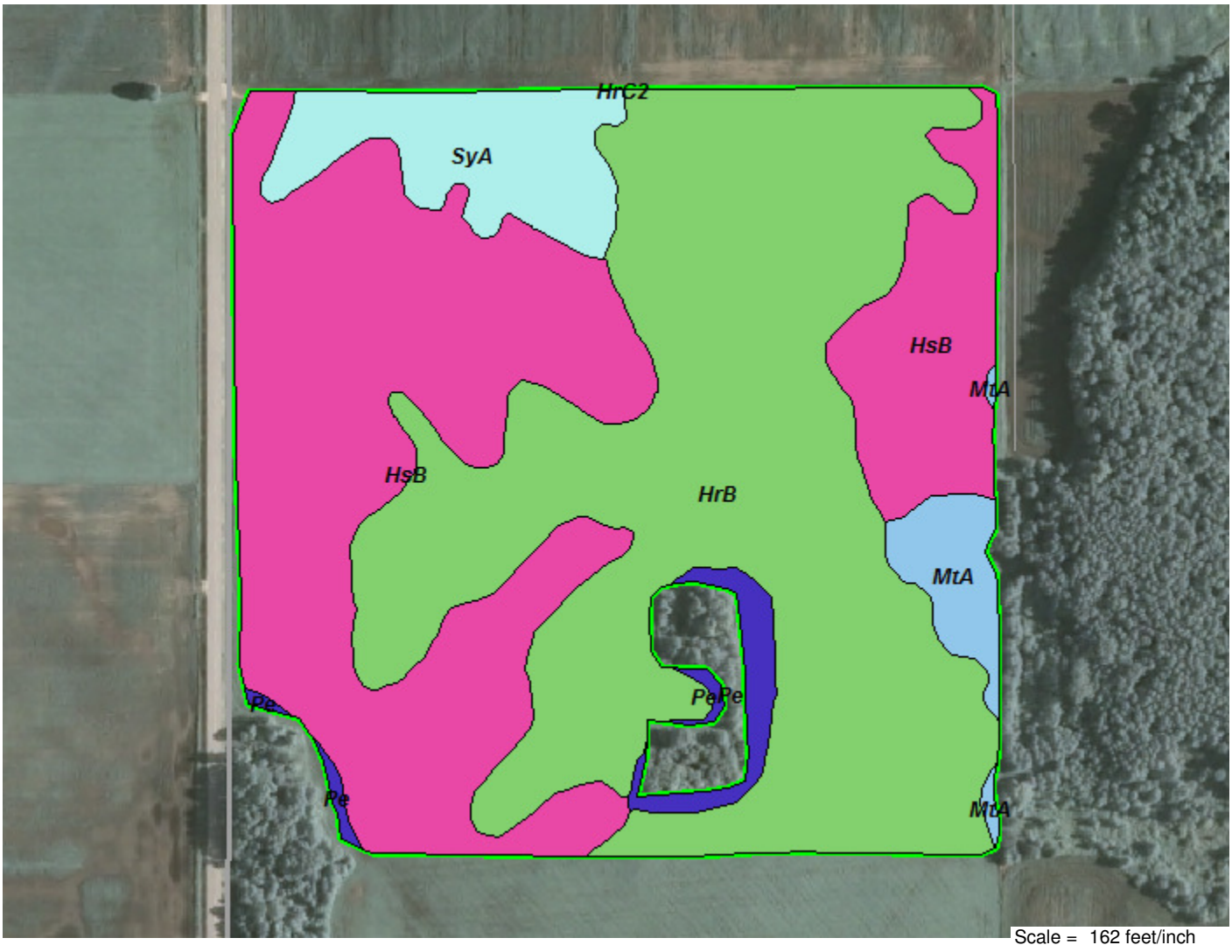

Layer Summary

Layer: Soil Type
Attribute: MUSYM
Acres: 36.72
Average:
Weighted Average:
Minimum:
Maximum:

MUSYM	Acres
SyA	2.48
HrC2	.00
HrB	17.85
HsB	14.63
MtA	1.00
Pe	.76

Kinnard Farms Inc

MUSYM

Prepared For:	Kinnard Farms Inc	**County:**	Kewaunee, WI
Farm:	(b) (6) (b) (6)	**Twp Rng Sec:**	
Field:	LT	**Directions:**	
Crop Zone:			
Crop Year:	**Acres:** 45.96		

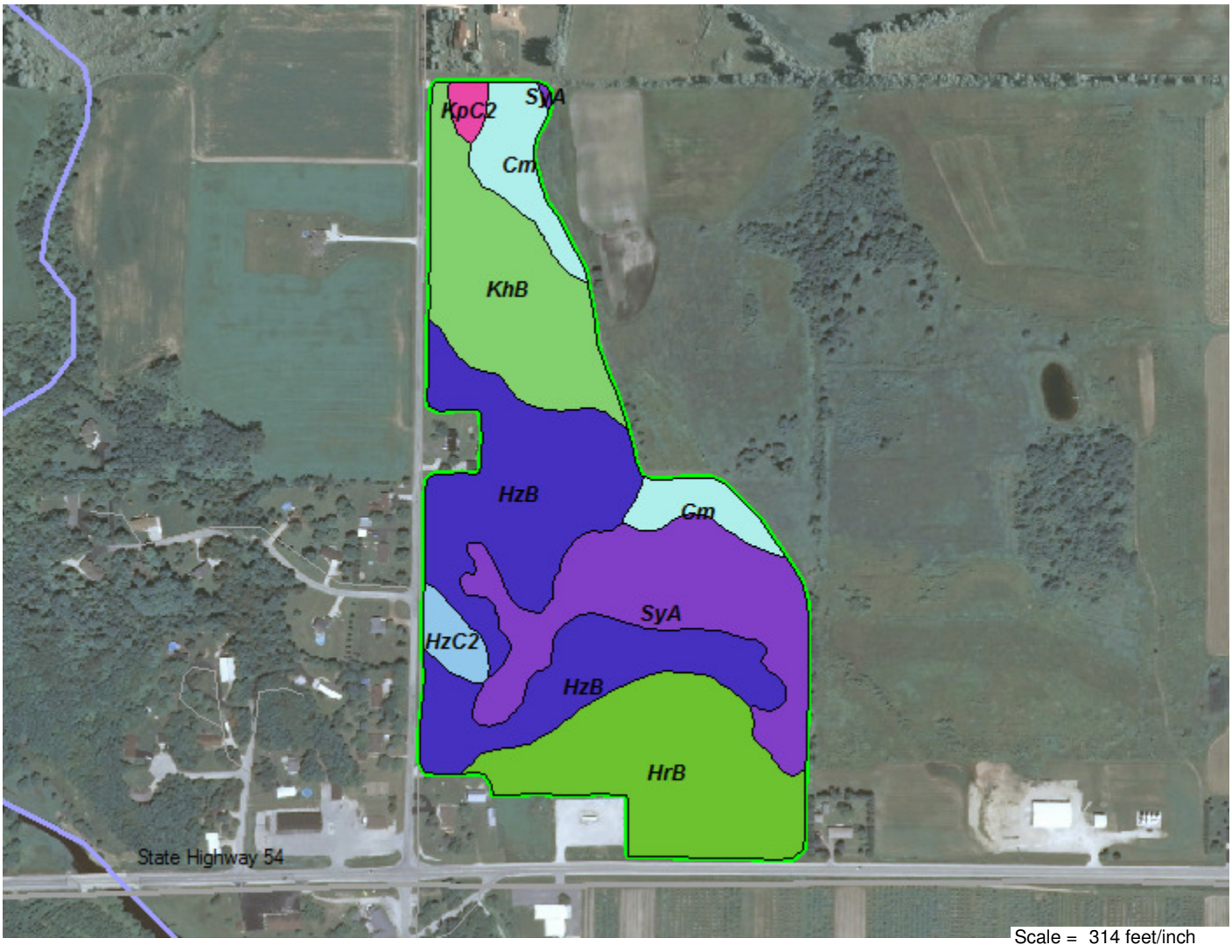

Layer Summary

Layer: Soil Type
Attribute: MUSYM
Acres: 45.96
Average:
Weighted Average:
Minimum:
Maximum:

MUSYM	Acres
Cm	3.68
SyA	9.01
KhB	7.82
KpC2	.46
HzC2	.98
HzB	14.64
HrB	9.37

Kinnard Farms Inc

MUSYM

Prepared For:	Kinnard Farms Inc	**County:**	Kewaunee, WI
Farm:	(b) (6) [redacted]	**Twp Rng Sec:**	
Field:	LG-01-17	**Directions:**	
Crop Zone:			
Crop Year:	**Acres:** 99.99		

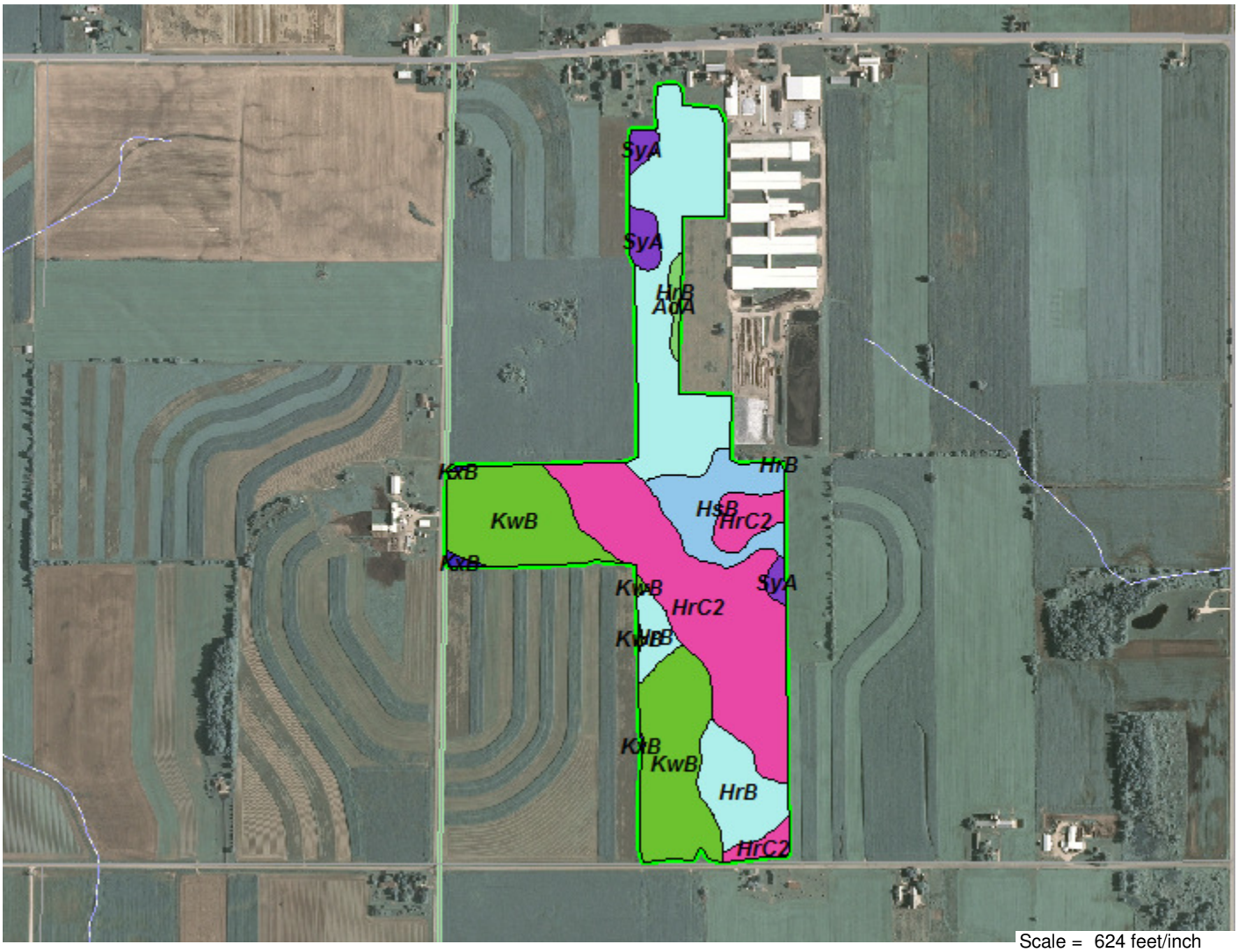

Scale = 624 feet/inch

Layer Summary

Layer: Soil Type
Attribute: MUSYM
Acres: 99.98
Average:
Weighted Average:
Minimum:
Maximum:

MUSYM	Acres
HrB	30.71
SyA	3.25
AdA	.96
HrC2	31.11
HsB	7.65
KxB	.39
KwB	25.92

Kinnard Farms Inc

MUSYM

Prepared For:	Kinnard Farms Inc	**County:**	Kewaunee, WI
Farm:	(b) (6) (b) (6) [redacted]	**Twp Rng Sec:**	
Field:	DeC - 1	**Directions:**	
Crop Zone:			
Crop Year:	**Acres:** 30.74		

Layer Summary

Layer: Soil Type
Attribute: MUSYM
Acres: 30.74
Average:
Weighted Average:
Minimum:
Maximum:

MUSYM	Acres
McA	.70
KhB	5.58
KpB2	14.22
KpC2	8.27
Ru	1.19
Bn	.77

Kinnard Farms Inc

MUSYM

Prepared For:	Kinnard Farms Inc	**County:**	Kewaunee, WI
Farm:	[redacted]	**Twp Rng Sec:**	
Field:	MEN	**Directions:**	
Crop Zone:			
Crop Year:	**Acres:** 38.01		

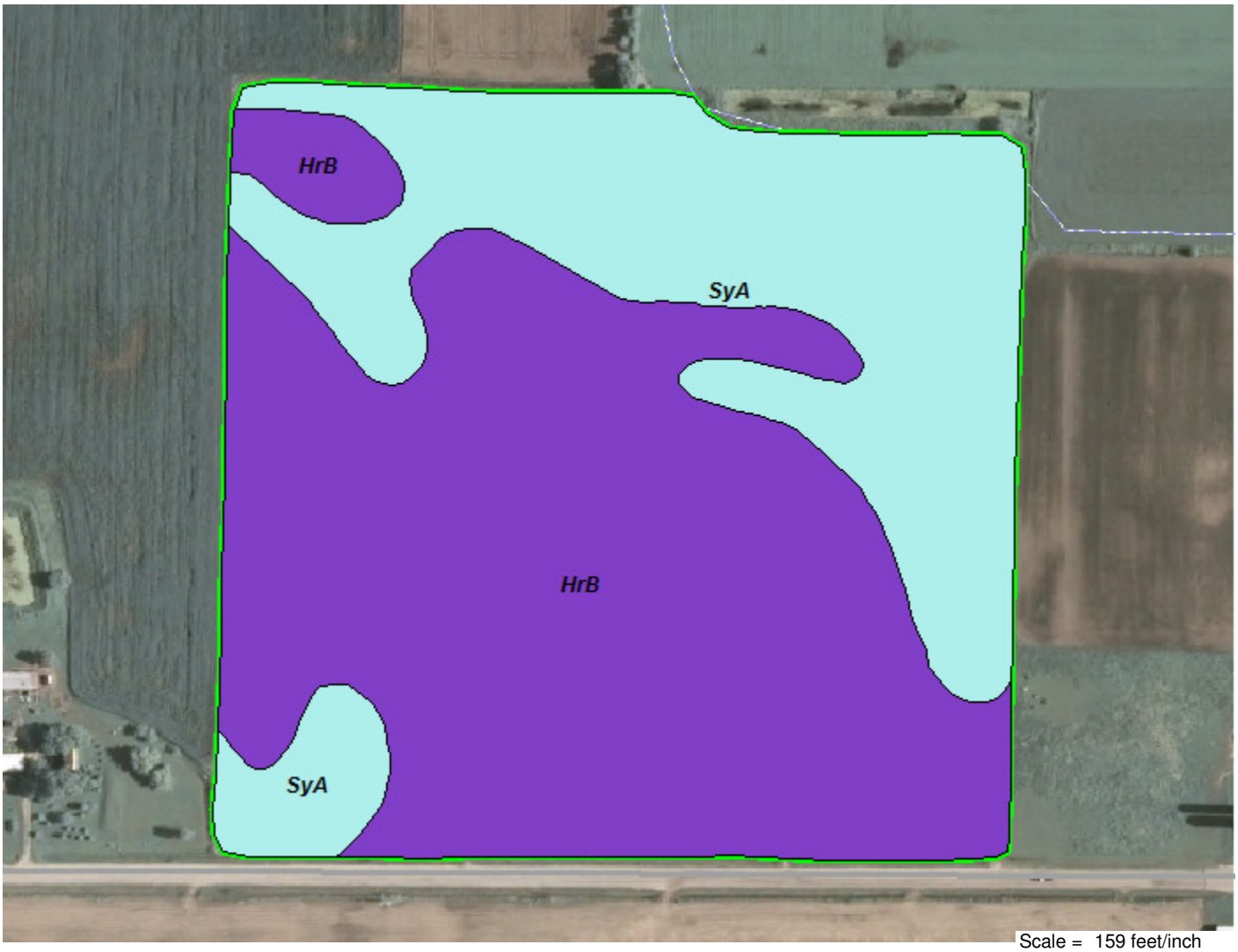

Layer Summary

Layer: Soil Type
Attribute: MUSYM

Acres: 38.01

Average:
Weighted Average:

Minimum:
Maximum:

MUSYM	Acres
SyA	13.97
HrB	24.05

Kinnard Farms Inc

MUSYM

Prepared For:	Kinnard Farms Inc	**County:**	Kewaunee, WI
Farm:	[redacted]	**Twp Rng Sec:**	
Field:	MES	**Directions:**	
Crop Zone:			
Crop Year:	**Acres:** 37.60		

Layer Summary

Layer: Soil Type
Attribute: MUSYM
Acres: 37.60
Average:
Weighted Average:
Minimum:
Maximum:

MUSYM	Acres
HrB	32.34
KxB	1.27
KwB	2.40
SyA	1.59

Kinnard Farms Inc

MUSYM

Prepared For:	Kinnard Farms Inc	**County:**	Kewaunee, WI
Farm:	(b) (6) (b) (6)	**Twp Rng Sec:**	
Field:	MP 1	**Directions:**	
Crop Zone:			
Crop Year:	**Acres:** 11.75		

Layer Summary

Layer: Soil Type
Attribute: MUSYM
Acres: 11.75
Average:
Weighted Average:
Minimum:
Maximum:

MUSYM	Acres
HrB	.40
CbB	6.18
SoA	2.22
Pe	.00
CbC2	2.95

Kinnard Farms Inc

MUSYM

Prepared For:	Kinnard Farms Inc	**County:**	Kewaunee, WI
Farm:	(b) (6) (b) (6)	**Twp Rng Sec:**	
Field:	MP 2	**Directions:**	
Crop Zone:			
Crop Year:	**Acres:** 1.59		

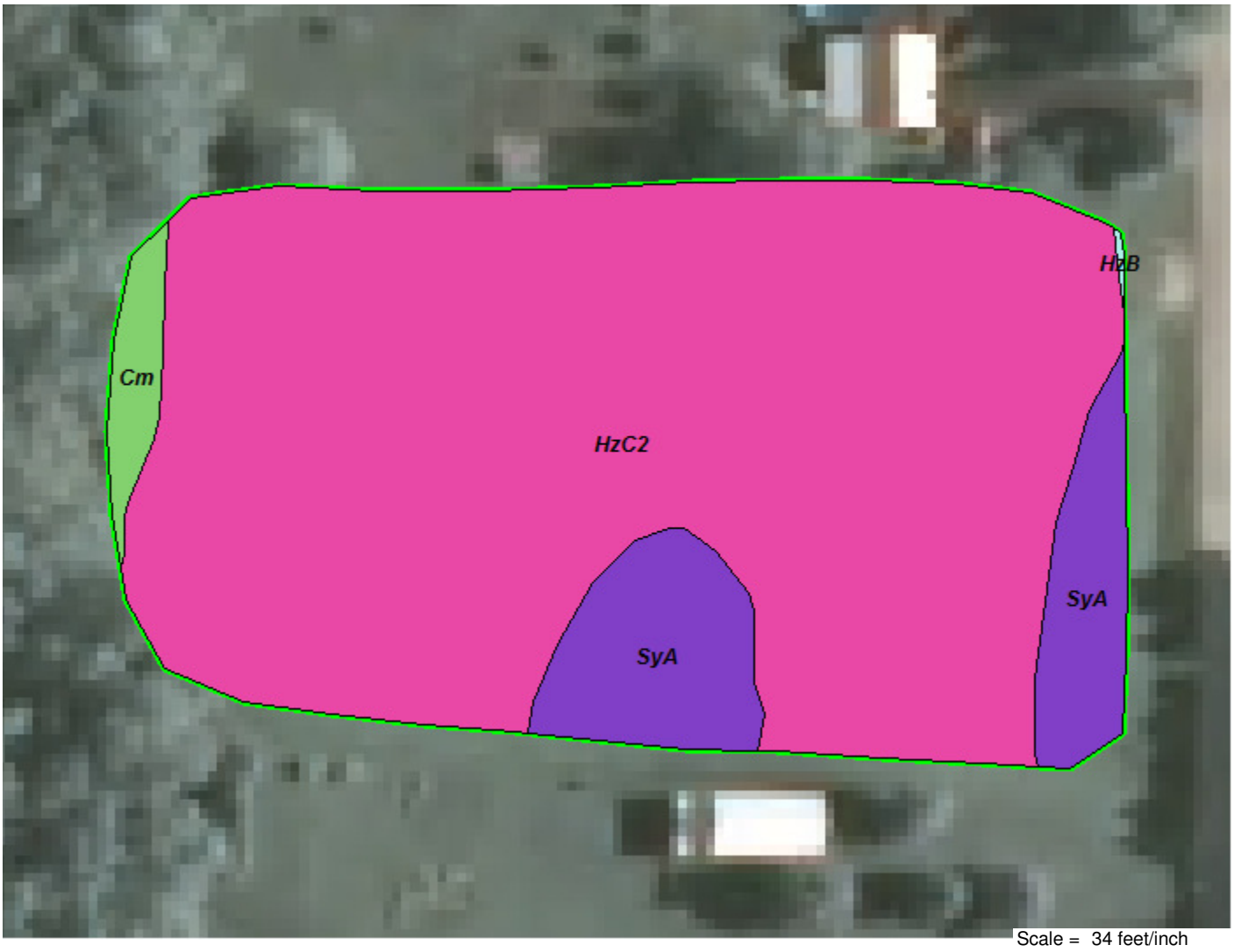

Layer Summary

Layer: Soil Type
Attribute: MUSYM
Acres: 1.59
Average:
Weighted Average:
Minimum:
Maximum:

MUSYM	Acres
HzB	.00
SyA	.19
Cm	.03
HzC2	1.36

Kinnard Farms Inc

MUSYM

Prepared For:	Kinnard Farms Inc	**County:**	Kewaunee, WI
Farm:	(b) (6) (b) (6)	**Twp Rng Sec:**	
Field:	MP 3	**Directions:**	
Crop Zone:			
Crop Year:	**Acres:** 16.35		

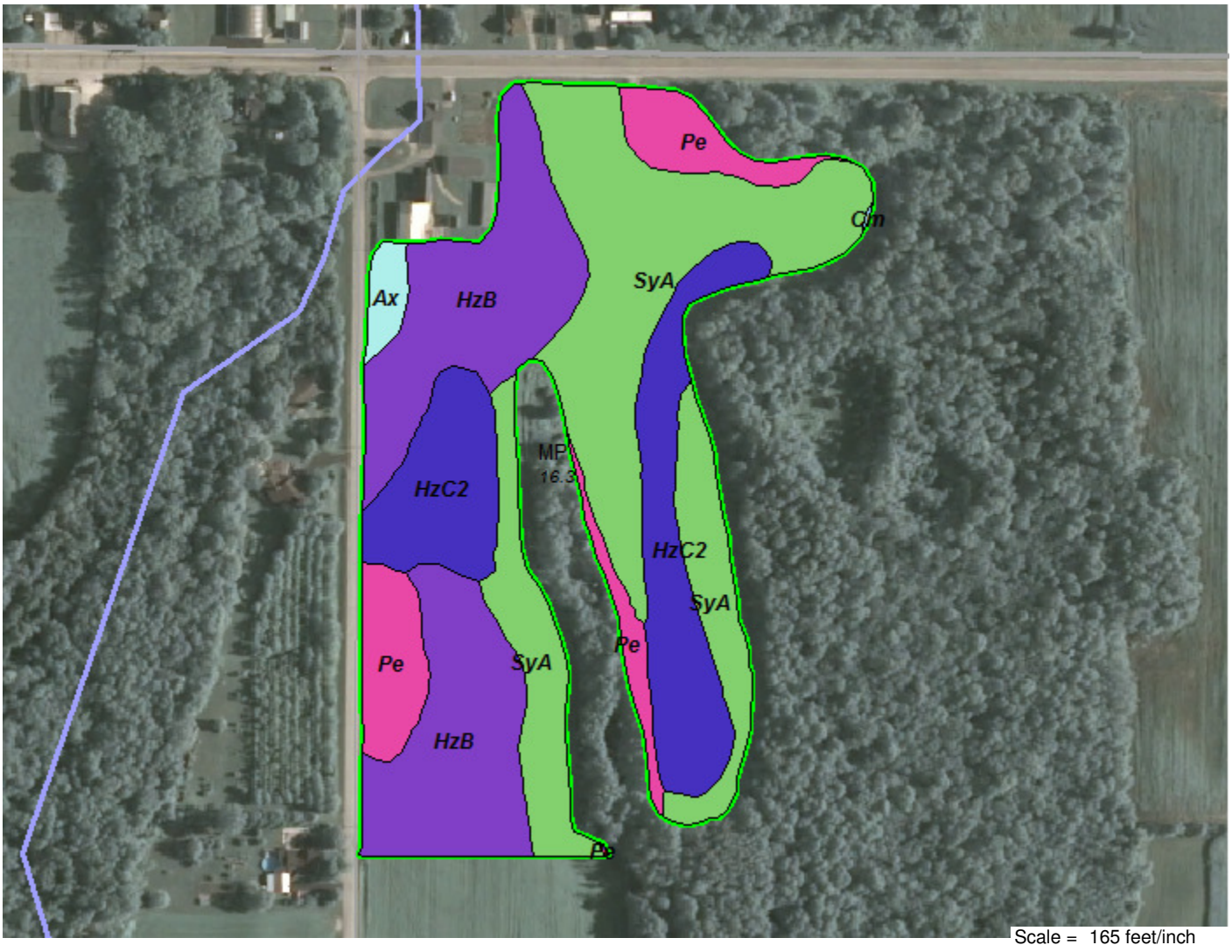

Layer Summary

Layer: Soil Type
Attribute: MUSYM
Acres: 16.35
Average:
Weighted Average:
Minimum:
Maximum:

MUSYM	Acres
Ax	.26
HzB	4.81
SyA	6.22
Pe	1.75
Cm	.00
HzC2	3.30

Kinnard Farms Inc

MUSYM

Prepared For:	Kinnard Farms Inc	**County:**	Door, WI
Farm:	(b) (6) [redacted]	**Twp Rng Sec:**	
Field:	MJ-J-1	**Directions:**	
Crop Zone:			
Crop Year:	**Acres:** 18.60		

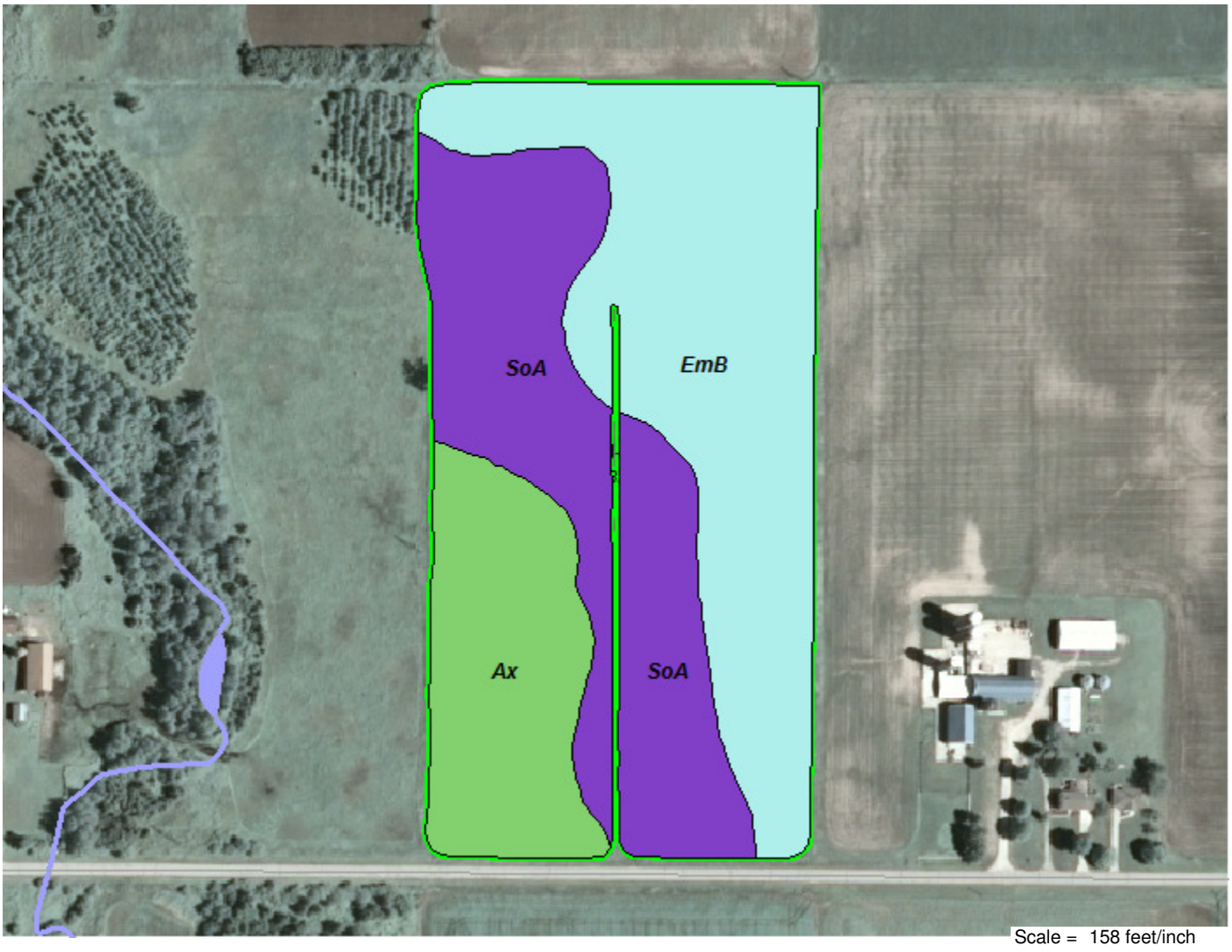

Layer Summary

Layer: Soil Type
Attribute: MUSYM
Acres: 18.60
Average:
Weighted Average:
Minimum:
Maximum:

MUSYM	Acres
EmB	8.29
SoA	6.60
Ax	3.72

Kinnard Farms Inc

MUSYM

Prepared For:	Kinnard Farms Inc	**County:**	Door, WI
Farm:	(b) (6) [redacted]	**Twp Rng Sec:**	
Field:	MJ-J-2	**Directions:**	
Crop Zone:			
Crop Year:	**Acres:** 13.12		

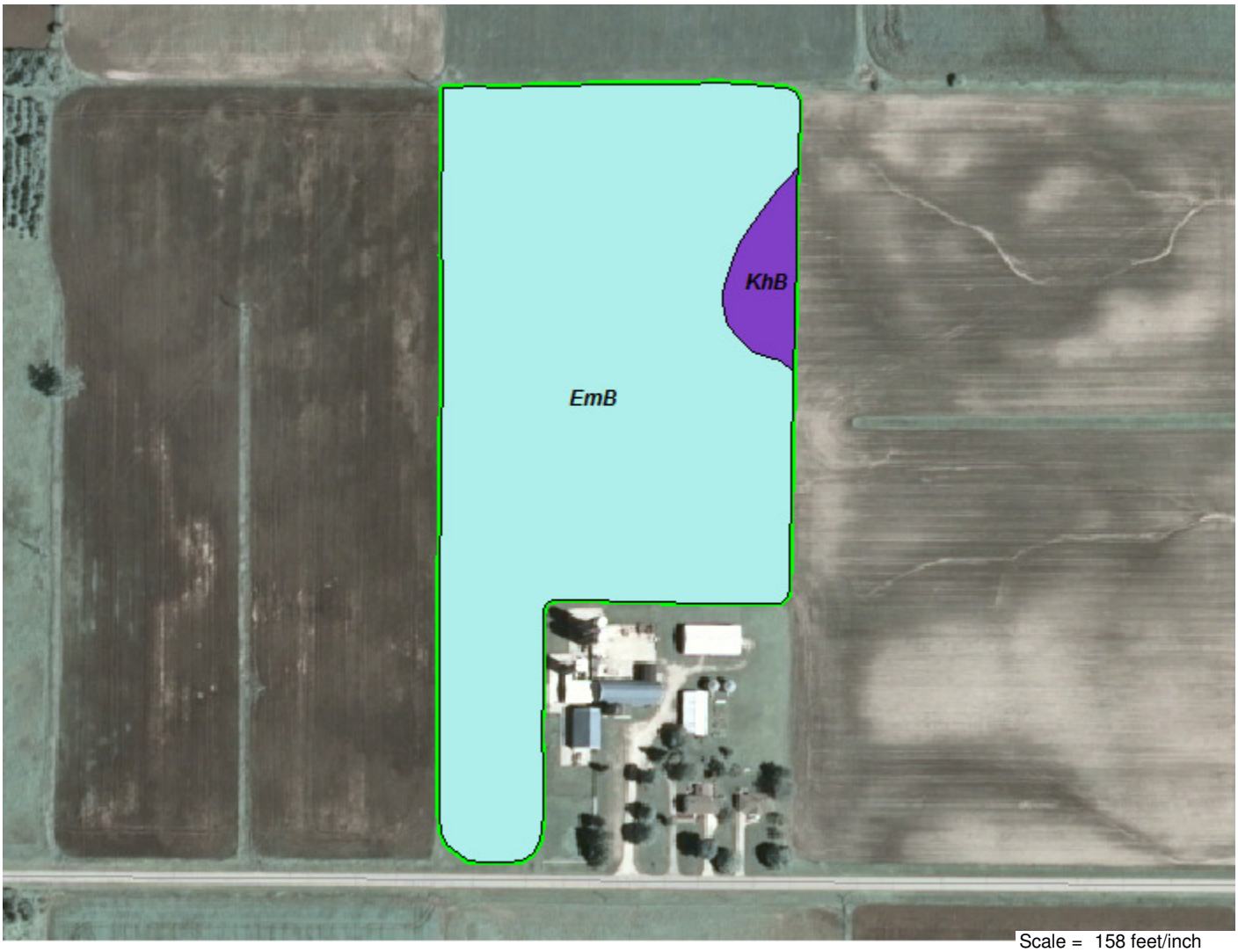

Layer Summary

Layer: Soil Type
Attribute: MUSYM

Acres: 13.12

Average:
Weighted Average:

Minimum:
Maximum:

MUSYM	Acres
EmB	12.52
KhB	.60

Kinnard Farms Inc

MUSYM

Prepared For:	Kinnard Farms Inc	**County:**	Door, WI
Farm:	(b) (6) [redacted]	**Twp Rng Sec:**	
Field:	MJ-K-1	**Directions:**	
Crop Zone:			
Crop Year:	**Acres:** 18.68		

Layer Summary

Layer: Soil Type
Attribute: MUSYM
Acres: 18.68
Average:
Weighted Average:
Minimum:
Maximum:

MUSYM	Acres
EmB	12.23
SoA	3.42
EmA	3.04

Kinnard Farms Inc

MUSYM

Prepared For:	Kinnard Farms Inc	**County:**	Door, WI
Farm:	(b) (6) [redacted]	**Twp Rng Sec:**	
Field:	MJ-L-2	**Directions:**	
Crop Zone:			
Crop Year:	**Acres:** 18.11		

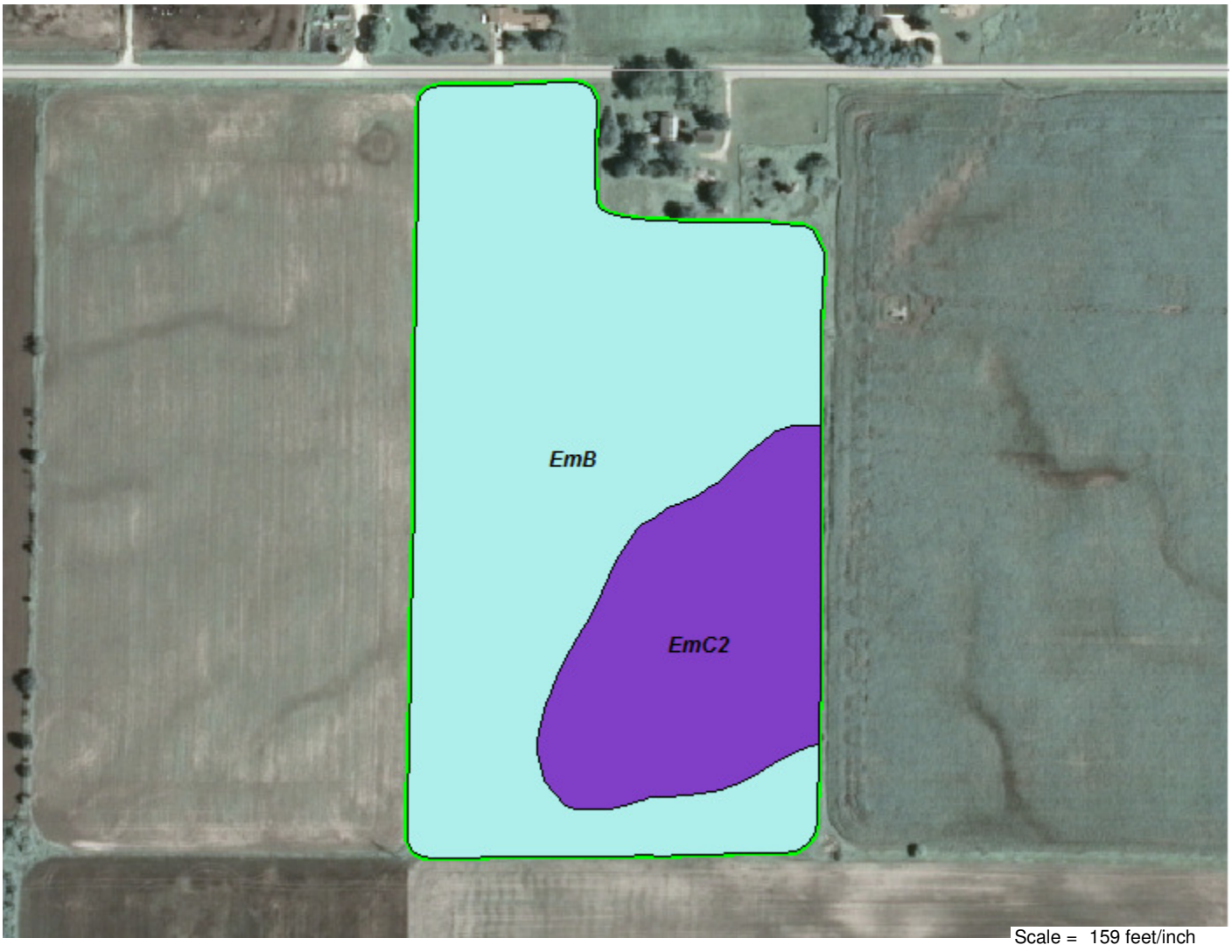

Layer Summary

Layer: Soil Type
Attribute: MUSYM

Acres: 18.11

Average:
Weighted Average:

Minimum:
Maximum:

MUSYM	Acres
EmB	13.31
EmC2	4.79

Kinnard Farms Inc

MUSYM

Prepared For: Kinnard Farms Inc	**County:** Door, WI
Farm: [redacted]	**Twp Rng Sec:**
Field: MJ-MG-1	**Directions:**
Crop Zone:	
Crop Year: **Acres:** 11.19	

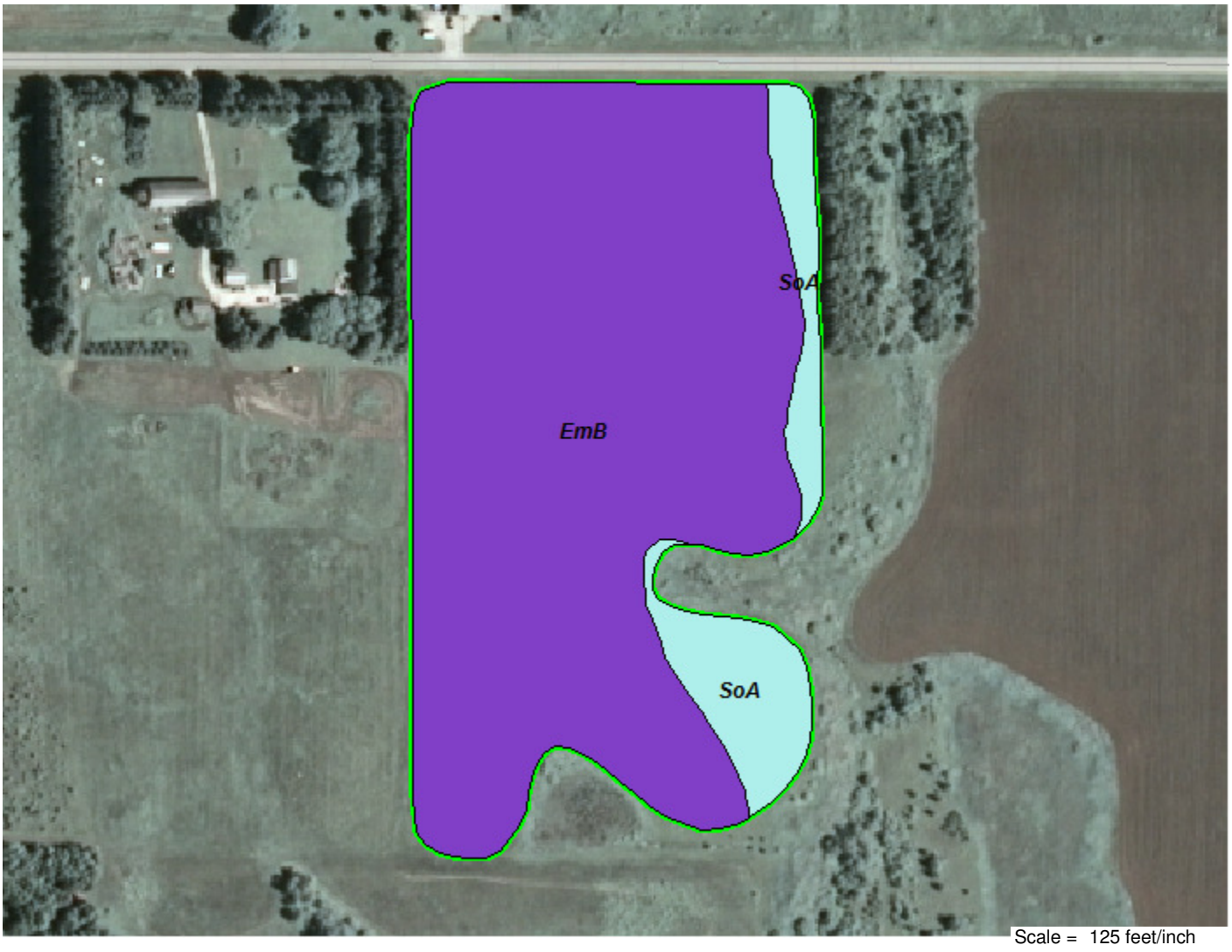

Layer Summary

Layer: Soil Type
Attribute: MUSYM

Acres: 11.19

Average:
Weighted Average:

Minimum:
Maximum:

MUSYM	Acres
SoA	1.32
EmB	9.87

Kinnard Farms Inc

MUSYM

Prepared For:	Kinnard Farms Inc	**County:**	Door, WI
Farm:	(b) (6) [redacted]	**Twp Rng Sec:**	
Field:	MJ-MG-2	**Directions:**	
Crop Zone:			
Crop Year:	**Acres:** 14.09		

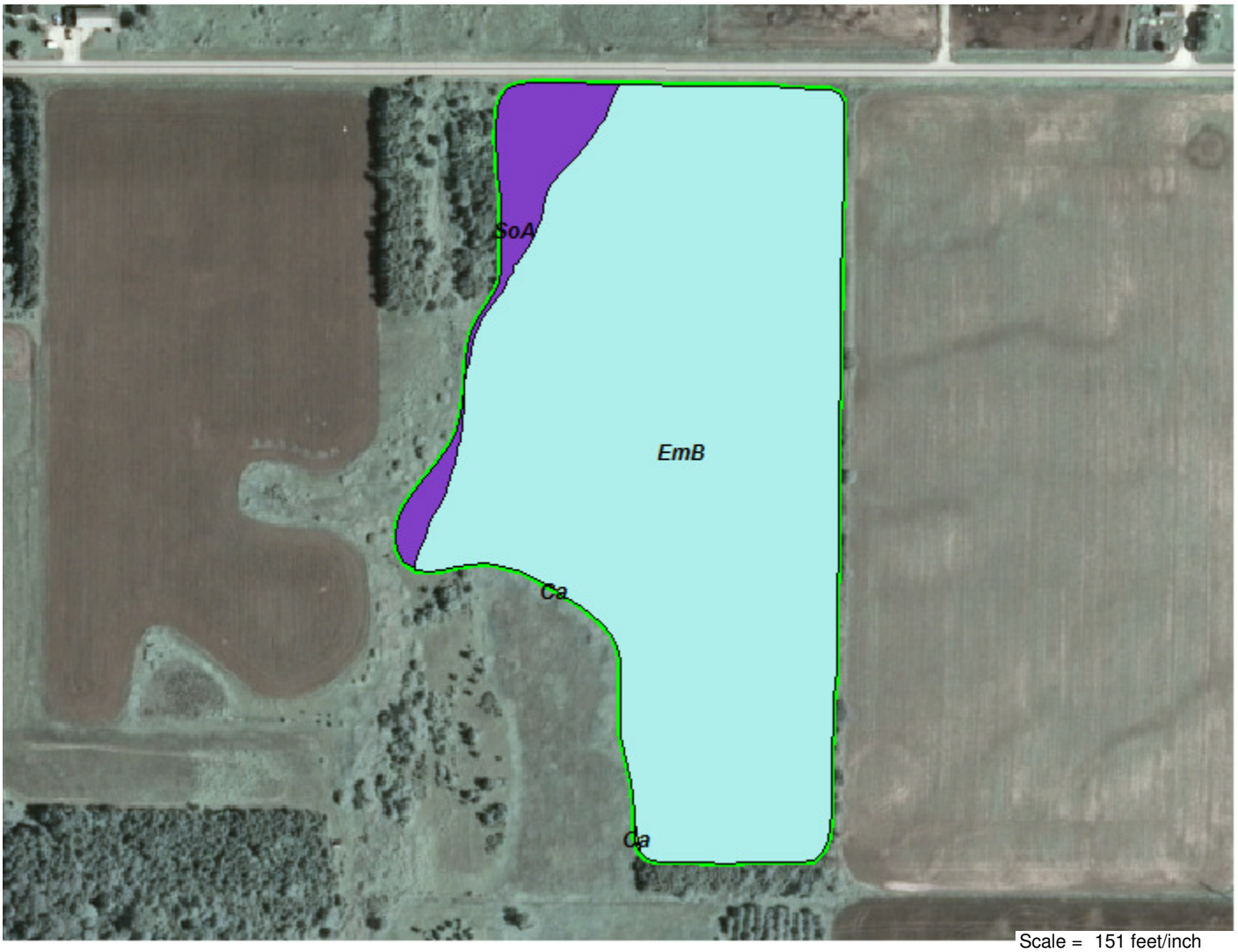

Scale = 151 feet/inch

Layer Summary

Layer: Soil Type
Attribute: MUSYM
Acres: 14.09
Average:
Weighted Average:
Minimum:
Maximum:

MUSYM	Acres
EmB	13.17
SoA	.92
Ca	.00

Kinnard Farms Inc

MUSYM

Prepared For:	Kinnard Farms Inc	**County:**	Door, WI
Farm:	(b) (6) [redacted]	**Twp Rng Sec:**	
Field:	MJ-S-2/J-5	**Directions:**	
Crop Zone:			
Crop Year:	**Acres:** 29.14		

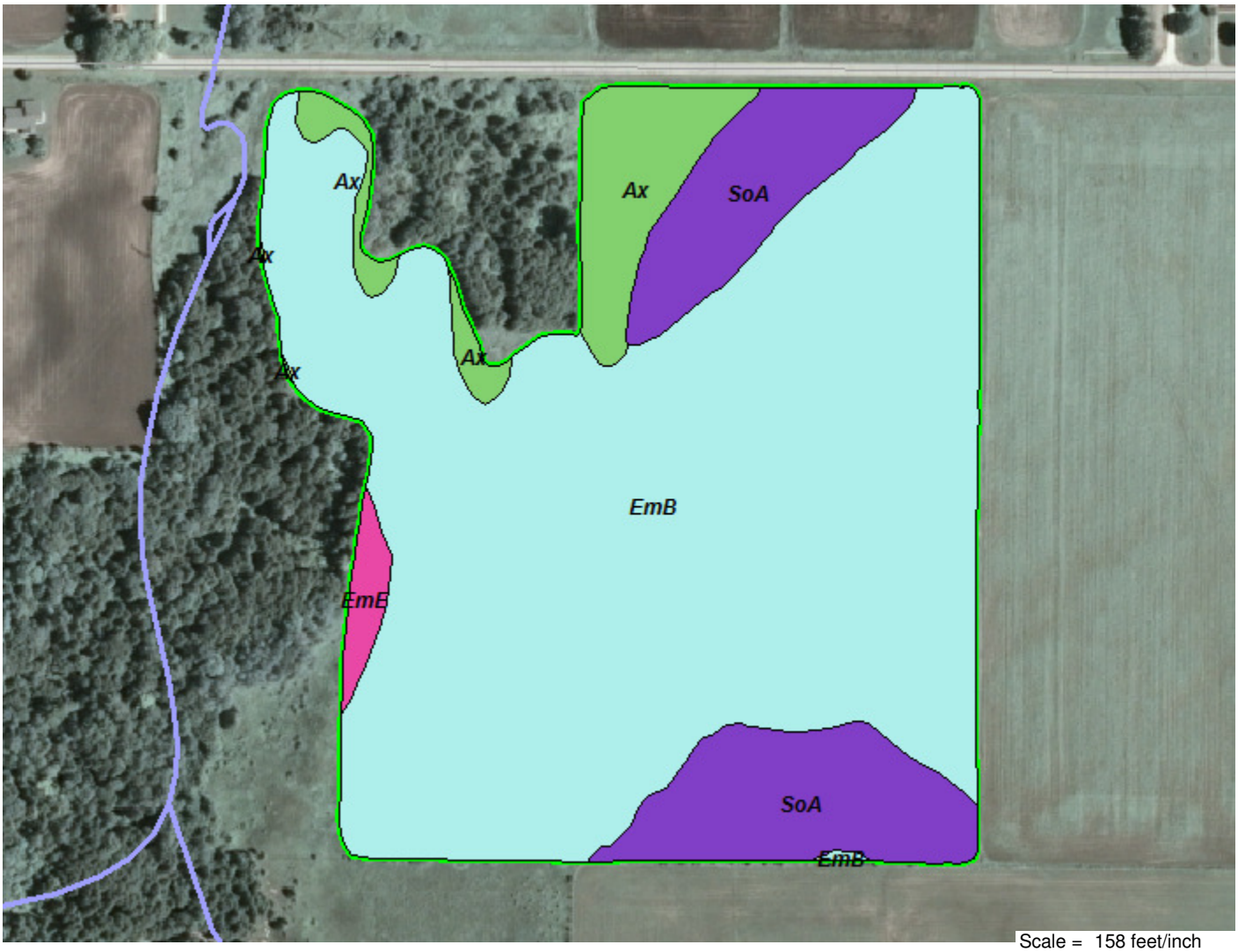

Layer Summary

Layer: Soil Type
Attribute: MUSYM
Acres: 29.14
Average:
Weighted Average:
Minimum:
Maximum:

MUSYM	Acres
EmB	22.43
SoA	4.34
Ax	2.00
EmE	.36

Kinnard Farms Inc

MUSYM

Prepared For:	Kinnard Farms Inc	**County:**	Kewaunee, WI
Farm:	(b) (6) [redacted] Farm	**Twp Rng Sec:**	
Field:	MIN	**Directions:**	
Crop Zone:			
Crop Year:	**Acres:** 37.99		

Layer Summary

Layer: Soil Type
Attribute: MUSYM
Acres: 37.99
Average:
Weighted Average:
Minimum:
Maximum:

MUSYM	Acres
OhB	24.54
KwC2	.00
SoA	13.46

Kinnard Farms Inc

MUSYM

Prepared For:	Kinnard Farms Inc	**County:**	Kewaunee, WI
Farm:	(b) (6) (b) (6)	**Twp Rng Sec:**	
Field:	MA-1E	**Directions:**	
Crop Zone:			
Crop Year:	**Acres:** 17.18		

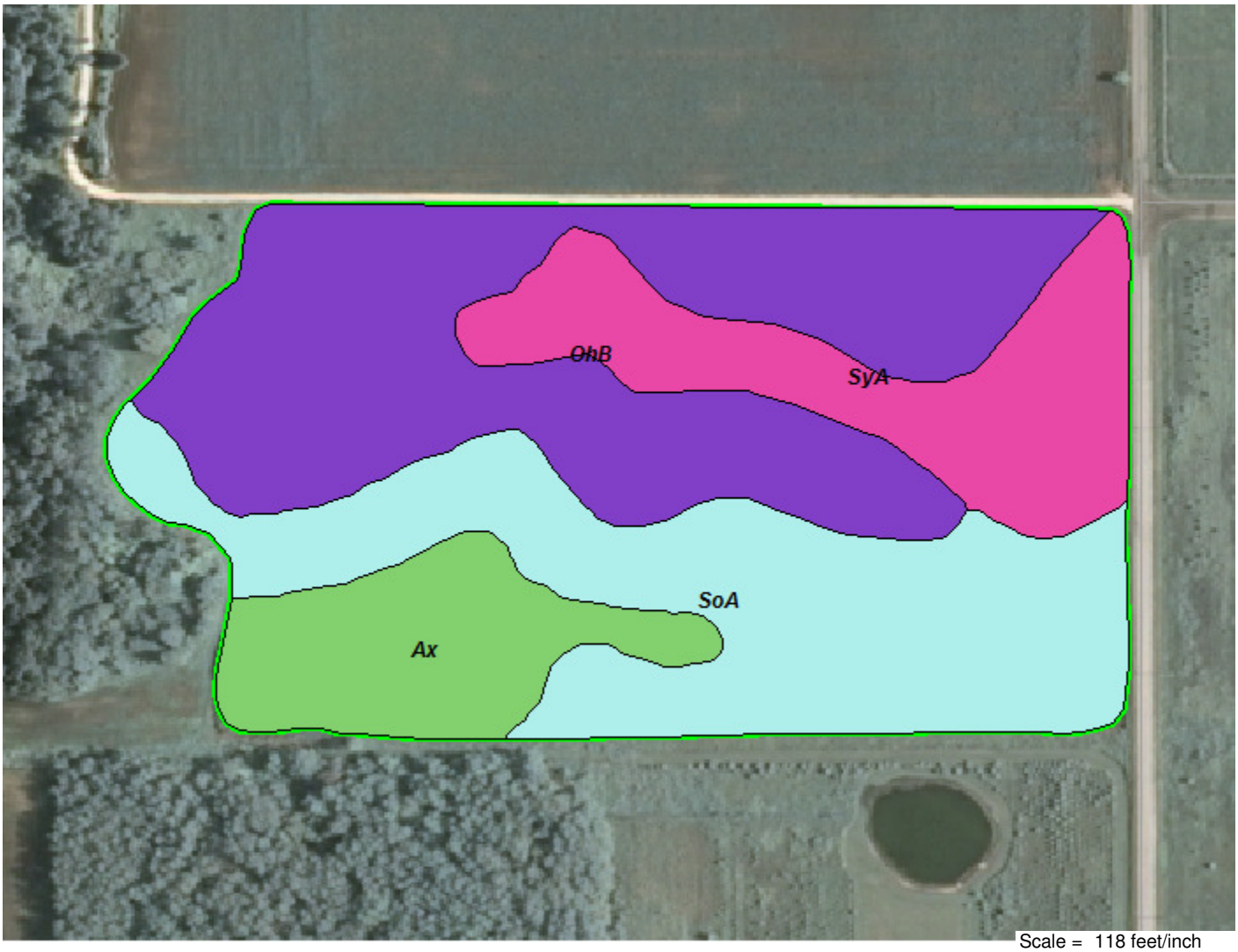

Scale = 118 feet/inch

Layer Summary

Layer: Soil Type
Attribute: MUSYM
Acres: 17.18
Average:
Weighted Average:
Minimum:
Maximum:

MUSYM	Acres
SoA	5.39
OhB	6.77
Ax	2.12
SyA	2.90

Kinnard Farms Inc

MUSYM

Prepared For:	Kinnard Farms Inc	**County:**	Kewaunee, WI
Farm:	(b) (6) (b) (6)	**Twp Rng Sec:**	
Field:	MA-1W	**Directions:**	
Crop Zone:			
Crop Year:	**Acres:** 19.49		

Layer Summary

Layer: Soil Type
Attribute: MUSYM
Acres: 19.49
Average:
Weighted Average:
Minimum:
Maximum:

MUSYM	Acres
SyA	6.32
Ax	.37
HrB	11.45
HrC2	.08
Pe	.71
KwB	.55

Kinnard Farms Inc

MUSYM

Prepared For:	Kinnard Farms Inc	**County:**	Kewaunee, WI
Farm:	(b) (6) (b) (6)	**Twp Rng Sec:**	
Field:	MA-3	**Directions:**	
Crop Zone:			
Crop Year:	**Acres:** 38.54		

Layer Summary

Layer: Soil Type
Attribute: MUSYM
Acres: 38.54
Average:
Weighted Average:
Minimum:
Maximum:

MUSYM	Acres
OdB	1.09
HrB	36.70
SyA	.74

Kinnard Farms Inc

MUSYM

Prepared For:	Kinnard Farms Inc	**County:**	Kewaunee, WI
Farm:	[redacted]	**Twp Rng Sec:**	
Field:	NJ-1	**Directions:**	
Crop Zone:			
Crop Year:	**Acres:** 23.61		

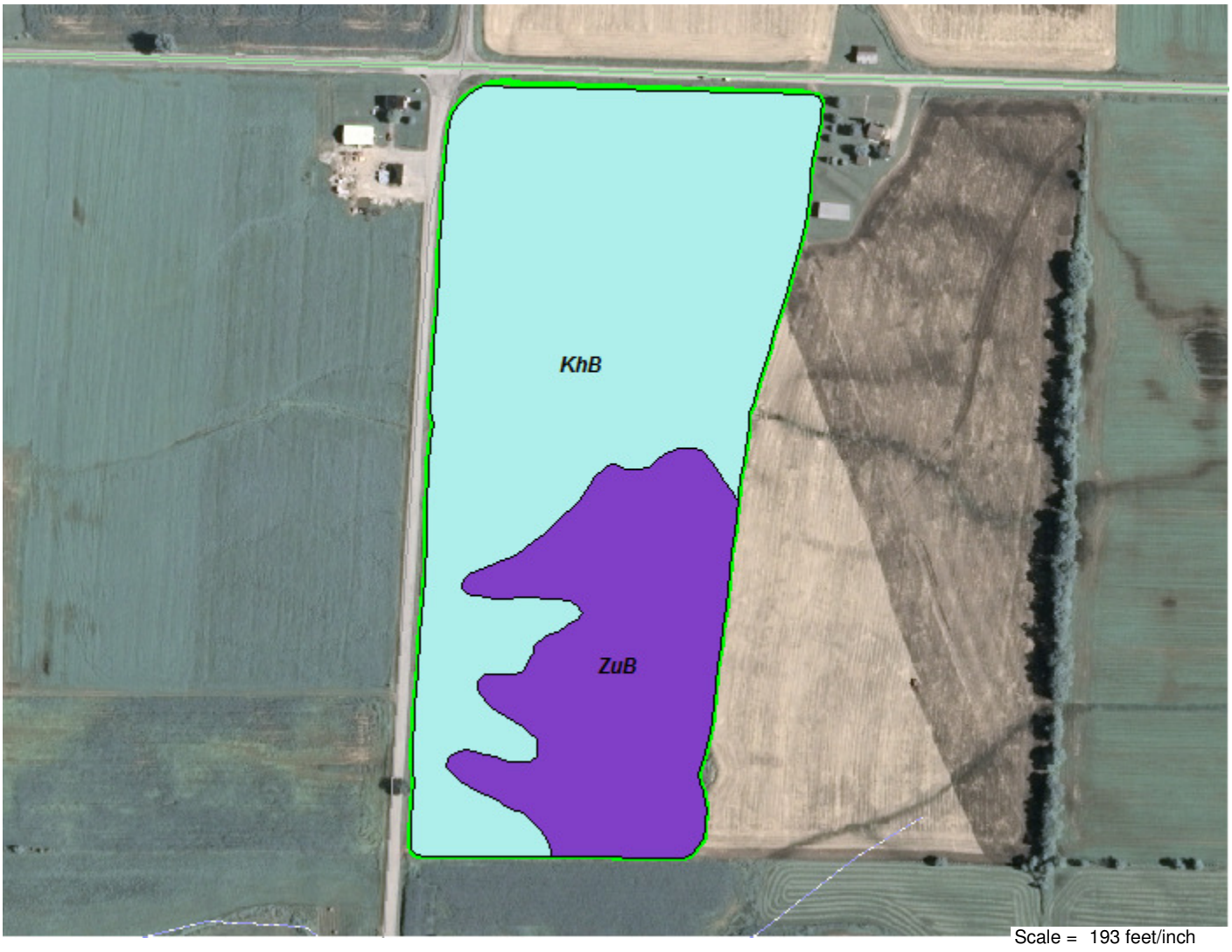

Layer Summary

Layer: Soil Type
Attribute: MUSYM

Acres: 23.53

Average:
Weighted Average:

Minimum:
Maximum:

MUSYM	Acres
KhB	16.29
ZuB	7.24

Kinnard Farms Inc

MUSYM

Prepared For:	Kinnard Farms Inc	**County:**	Kewaunee, WI
Farm:	[redacted]	**Twp Rng Sec:**	
Field:	NJ-2	**Directions:**	
Crop Zone:			
Crop Year:	**Acres:** 21.21		

Layer Summary

Layer: Soil Type
Attribute: MUSYM
Acres: 21.21
Average:
Weighted Average:
Minimum:
Maximum:

MUSYM	Acres
McA	3.29
KhB	11.34
ZuB	6.45
KsC3	.13

Kinnard Farms Inc

MUSYM

Prepared For:	Kinnard Farms Inc	**County:**	Door, WI
Farm:	[redacted]	**Twp Rng Sec:**	
Field:	NJ-3	**Directions:**	
Crop Zone:			
Crop Year:	**Acres:** 34.09		

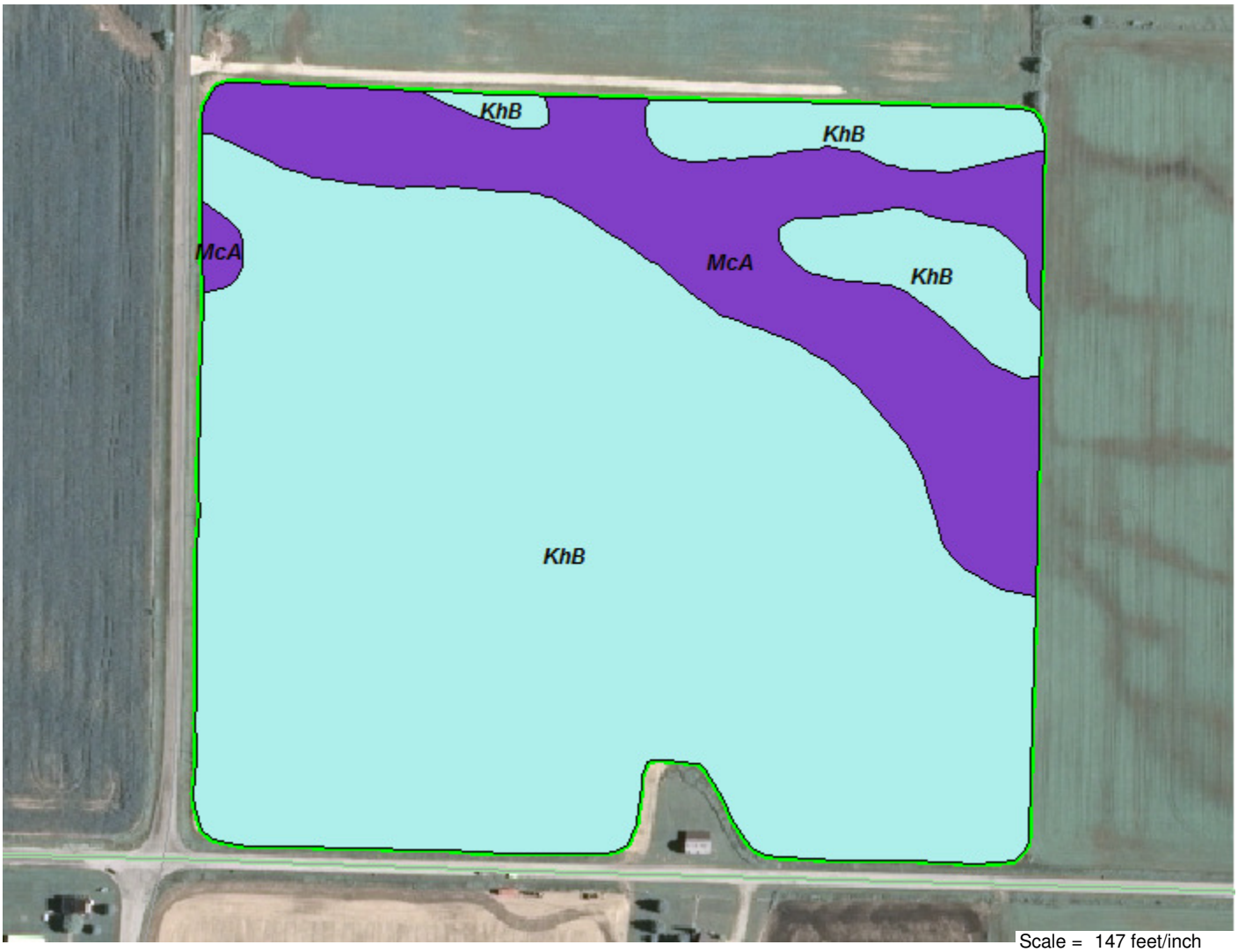

Scale = 147 feet/inch

Layer Summary

Layer: Soil Type
Attribute: MUSYM

Acres: 34.09

Average:
Weighted Average:

Minimum:
Maximum:

MUSYM	Acres
KhB	27.52
McA	6.58

Kinnard Farms Inc

MUSYM

Prepared For:	Kinnard Farms Inc	**County:**	Kewaunee, WI
Farm:	(b) (6) [redacted] Farm	**Twp Rng Sec:**	
Field:	NOW-1	**Directions:**	
Crop Zone:			
Crop Year:	**Acres:** 15.14		

Layer Summary

Layer: Soil Type
Attribute: MUSYM
Acres: 15.14
Average:
Weighted Average:
Minimum:
Maximum:

MUSYM	Acres
KwC2	1.13
LoB	.98
Bn	9.41
SoA	.07
SyA	1.89
OhB	1.17
HrB	.49

Kinnard Farms Inc

MUSYM

Prepared For:	Kinnard Farms Inc	**County:**	Kewaunee, WI
Farm:	(b) (6) [redacted] Farm	**Twp Rng Sec:**	
Field:	NOW-2	**Directions:**	
Crop Zone:			
Crop Year:	**Acres:** 14.42		

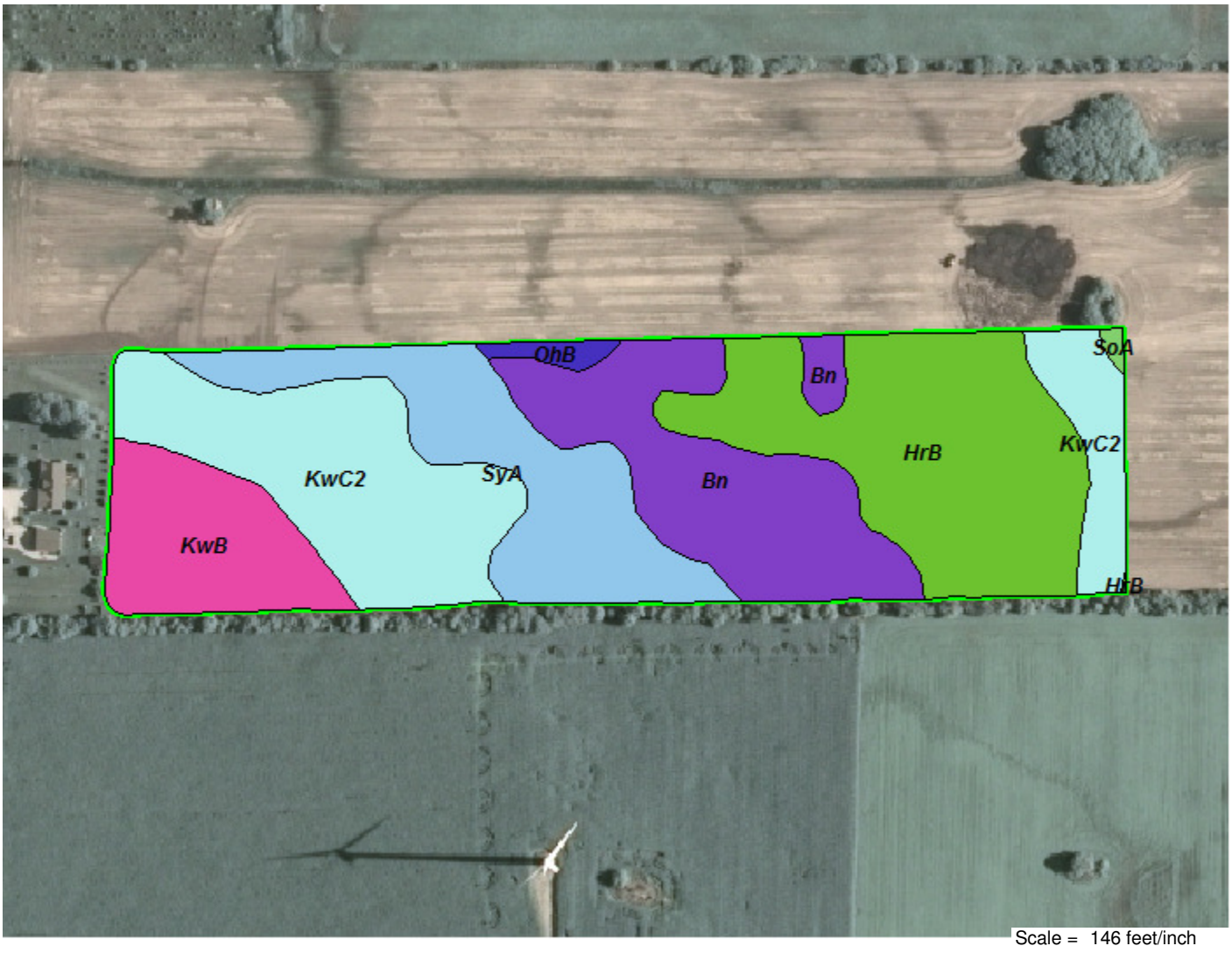

Layer Summary

Layer: Soil Type
Attribute: MUSYM
Acres: 14.41
Average:
Weighted Average:
Minimum:
Maximum:

MUSYM	Acres
KwC2	3.69
Bn	2.83
SoA	.04
KwB	1.62
SyA	2.41
OhB	.14
HrB	3.68

Kinnard Farms Inc

MUSYM

Prepared For:	Kinnard Farms Inc	**County:**	Kewaunee, WI
Farm:	(b) (6) [redacted] Farm	**Twp Rng Sec:**	
Field:	NOW-3	**Directions:**	
Crop Zone:			
Crop Year:	**Acres:** 92.22		

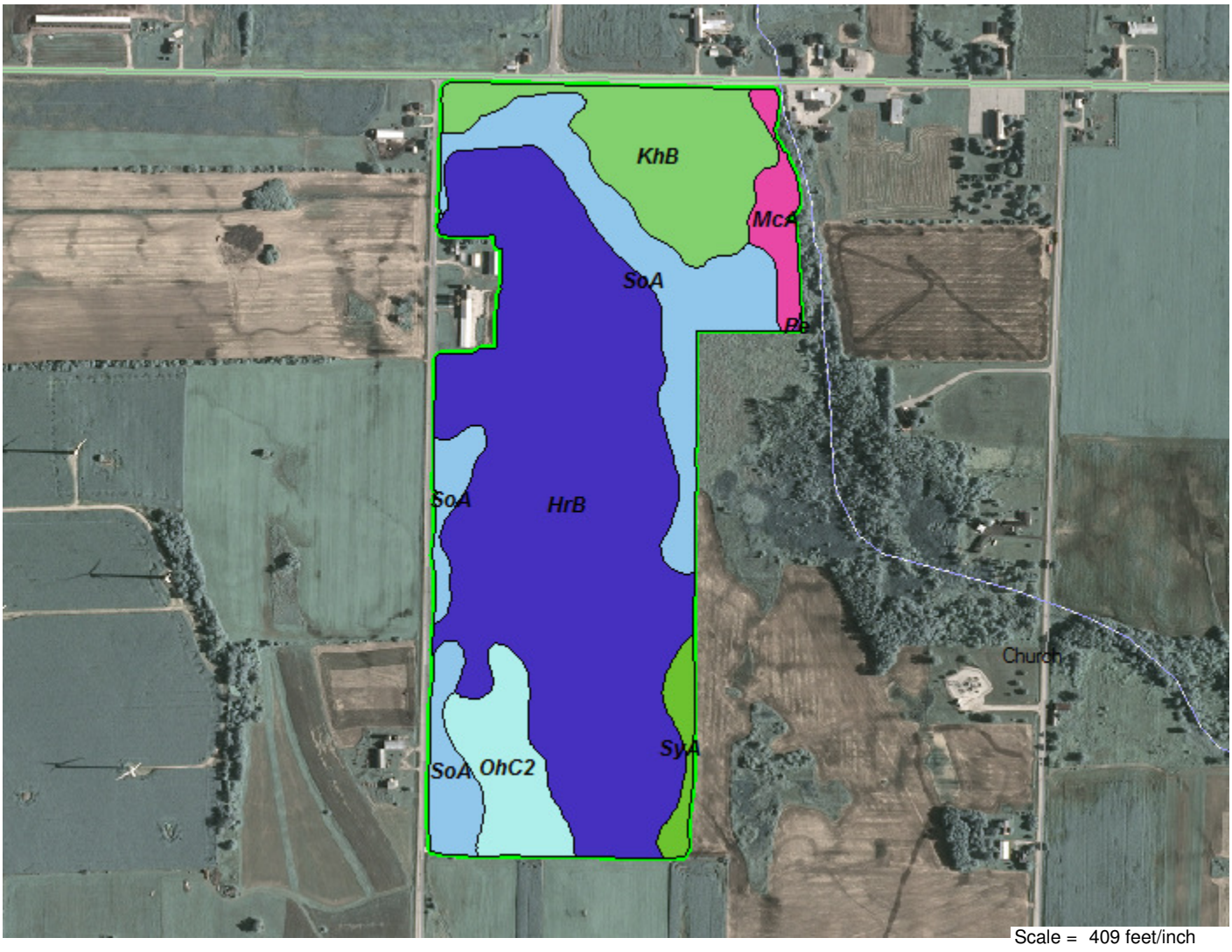

Layer Summary

Layer: Soil Type
Attribute: MUSYM
Acres: 92.22
Average:
Weighted Average:
Minimum:
Maximum:

MUSYM	Acres
OhC2	6.26
Pe	.03
KhB	12.33
McA	2.76
SoA	16.55
HrB	52.49
SyA	1.79

Kinnard Farms Inc

MUSYM

Prepared For:	Kinnard Farms Inc	**County:**	Kewaunee, WI
Farm:	[redacted] Farm	**Twp Rng Sec:**	
Field:	NOW-3A	**Directions:**	
Crop Zone:			
Crop Year:	**Acres:** 4.61		

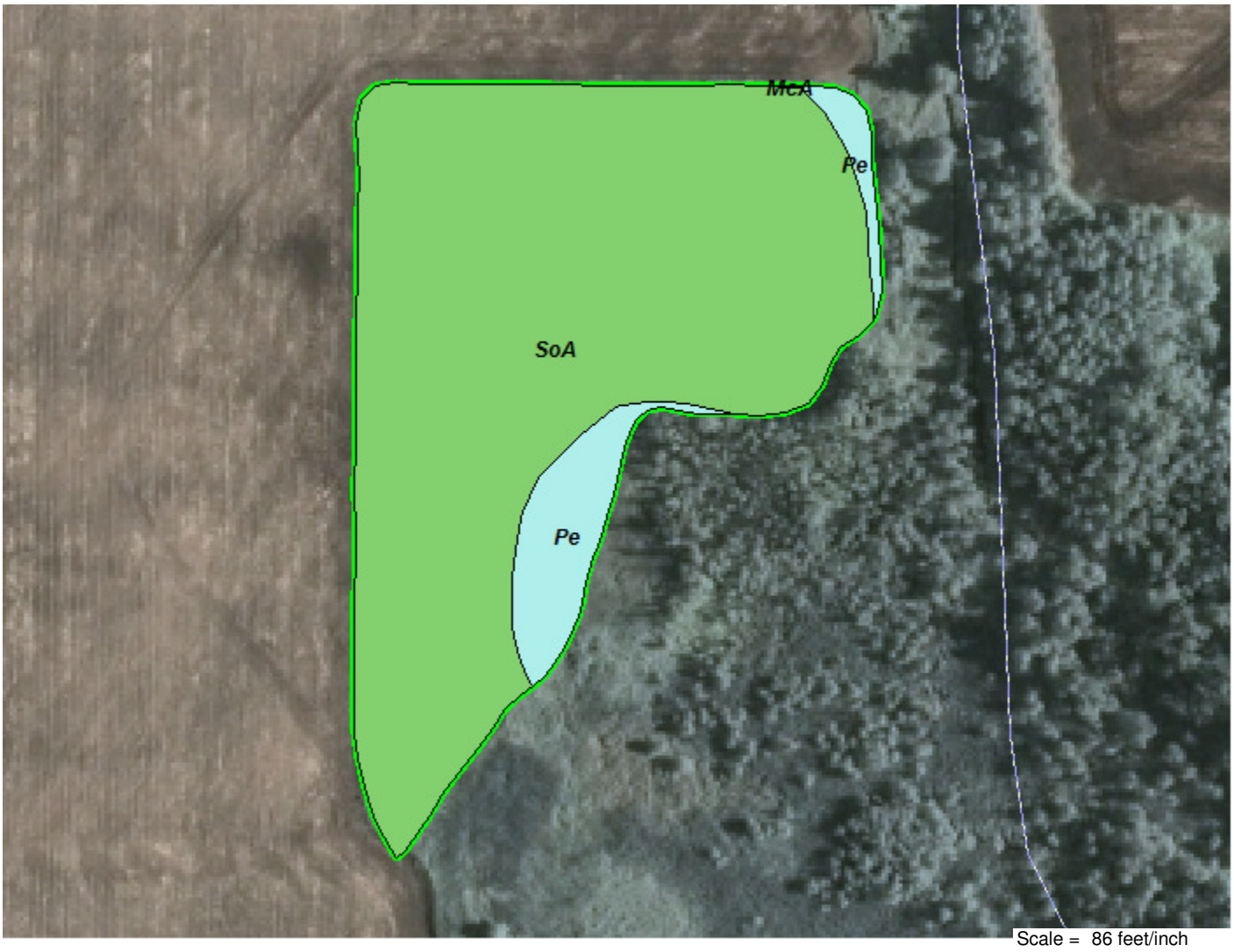

Layer Summary

Layer: Soil Type
Attribute: MUSYM
Acres: 4.61
Average:
Weighted Average:
Minimum:
Maximum:

MUSYM	Acres
Pe	.42
McA	.00
SoA	4.18

Kinnard Farms Inc

MUSYM

Prepared For:	Kinnard Farms Inc	**County:**	Kewaunee, WI
Farm:	(b) (6) [redacted] Farm	**Twp Rng Sec:**	
Field:	NOW-4	**Directions:**	
Crop Zone:			
Crop Year:	**Acres:** 12.75		

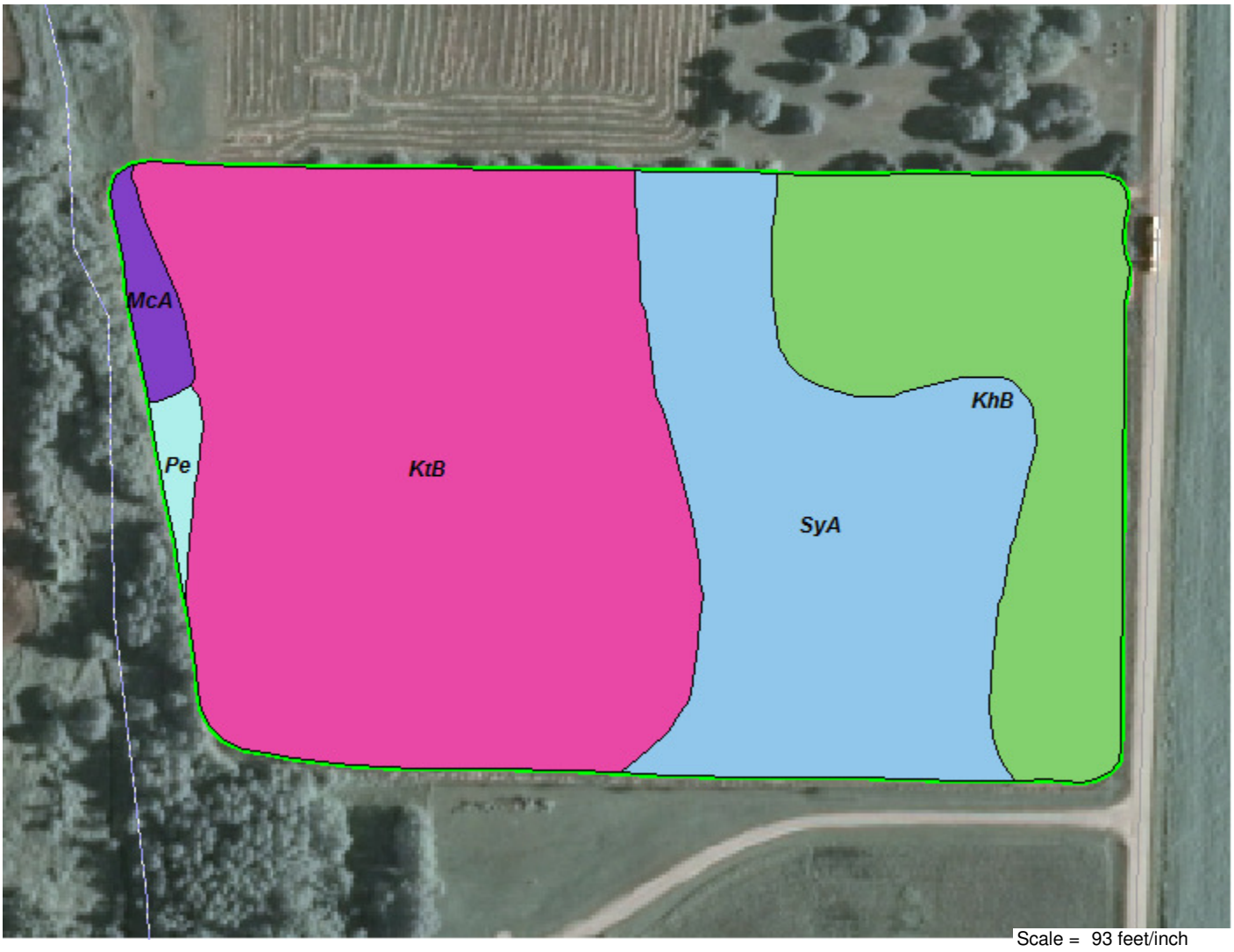

Layer Summary

Layer: Soil Type
Attribute: MUSYM
Acres: 12.75
Average:
Weighted Average:
Minimum:
Maximum:

MUSYM	Acres
Pe	.13
McA	.21
KhB	2.60
KtB	6.35
SyA	3.47

Kinnard Farms Inc

MUSYM

Prepared For:	Kinnard Farms Inc	**County:**	Kewaunee, WI
Farm:	(b) (6) [redacted] Farm	**Twp Rng Sec:**	
Field:	NOW-5	**Directions:**	
Crop Zone:			
Crop Year:	**Acres:** 36.06		

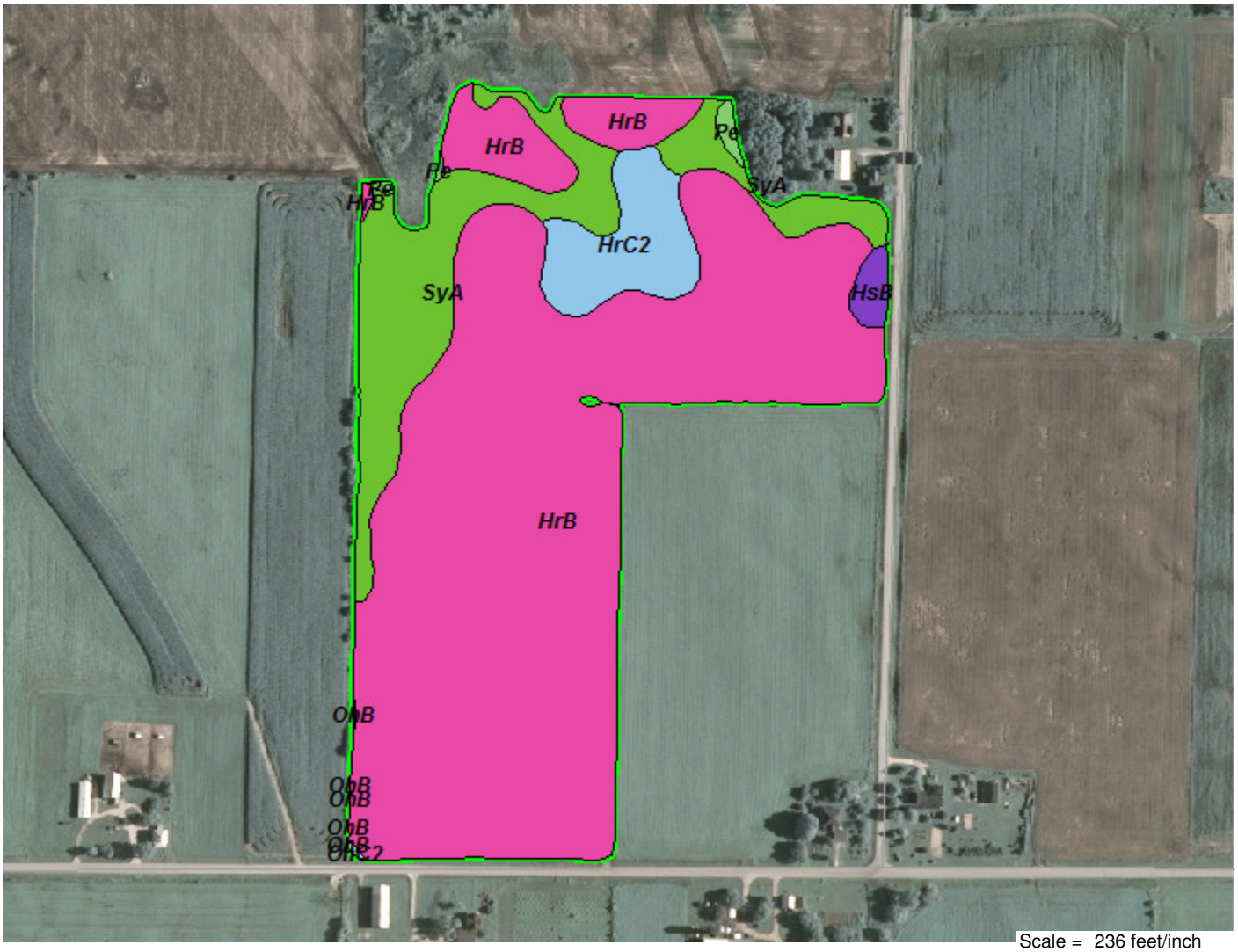

Layer Summary

Layer: Soil Type
Attribute: MUSYM
Acres: 36.06
Average:
Weighted Average:
Minimum:
Maximum:

MUSYM	Acres
OhC2	.02
HsB	.33
Pe	.18
HrB	27.66
HrC2	2.25
OhB	.01
SyA	5.60

Kinnard Farms Inc

MUSYM

Prepared For:	Kinnard Farms Inc	**County:**	Kewaunee, WI
Farm:	(b) (6) [redacted] Farm	**Twp Rng Sec:**	
Field:	NOW-6	**Directions:**	
Crop Zone:			
Crop Year:	**Acres:** 23.03		

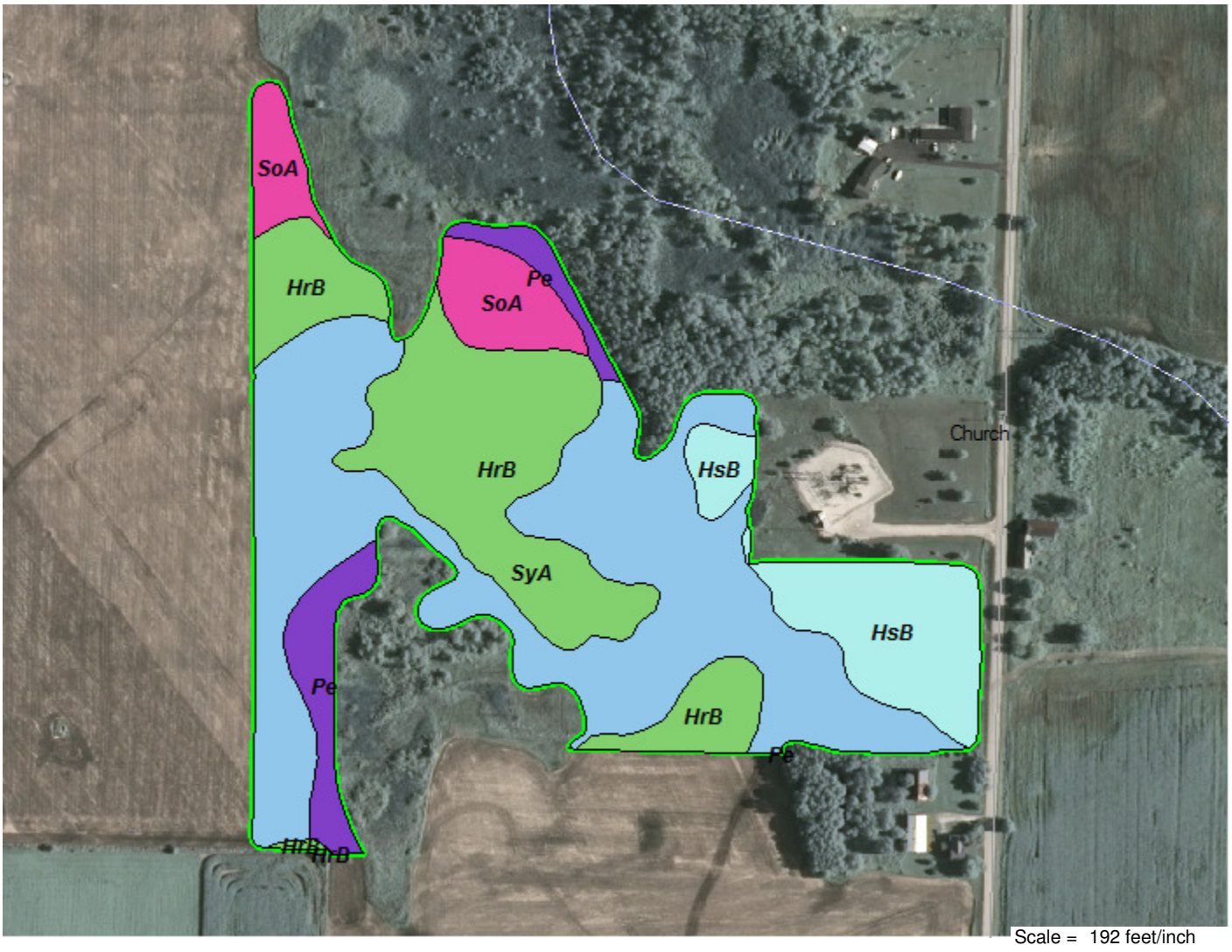

Layer Summary

Layer: Soil Type
Attribute: MUSYM
Acres: 23.03
Average:
Weighted Average:
Minimum:
Maximum:

MUSYM	Acres
HsB	2.89
Pe	1.45
HrB	6.45
SoA	1.72
SyA	10.52

Kinnard Farms Inc

MUSYM

Prepared For:	Kinnard Farms Inc	**County:**	Kewaunee, WI
Farm:	(b) (6) [redacted] Farm	**Twp Rng Sec:**	
Field:	NOW-7	**Directions:**	
Crop Zone:			
Crop Year:	**Acres:** 10.82		

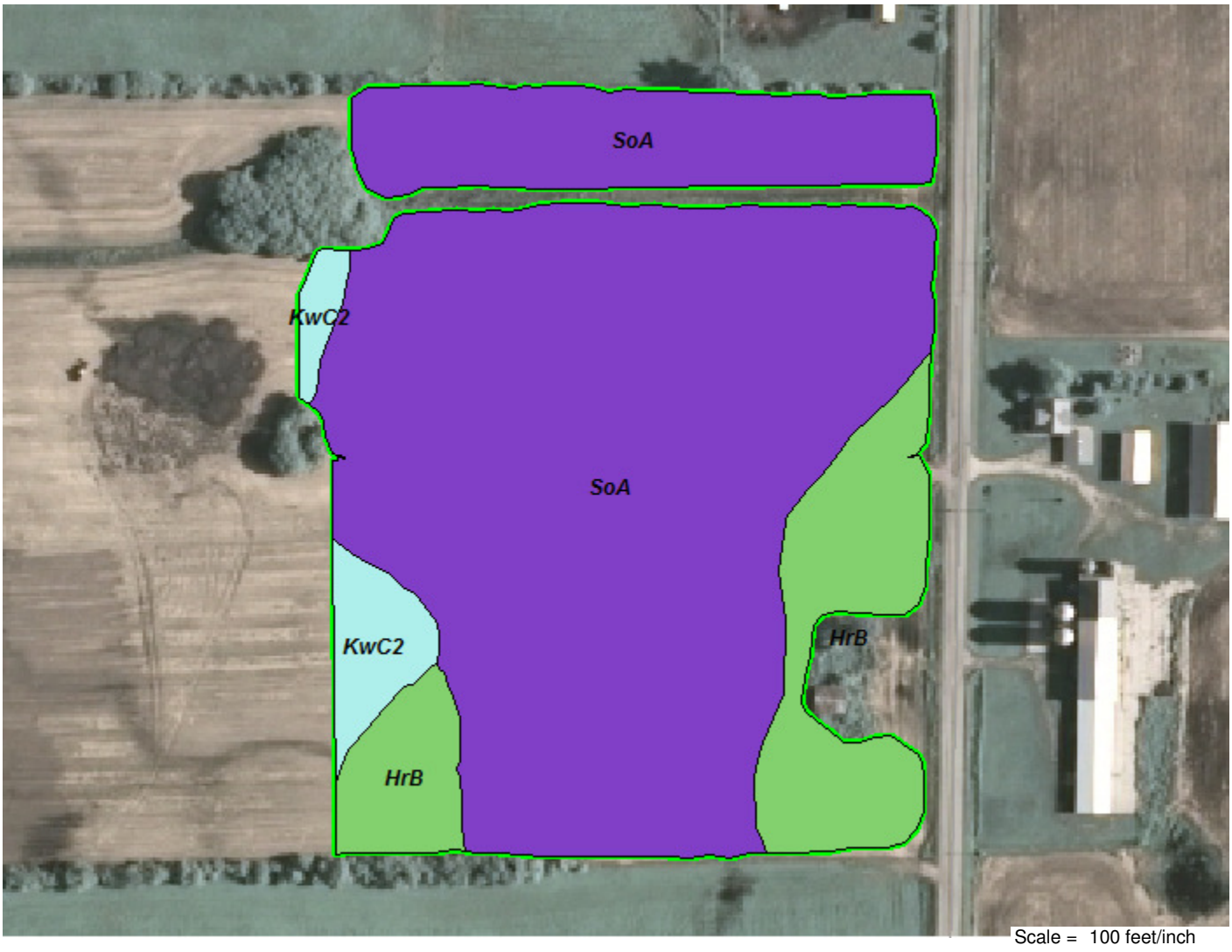

Layer Summary

Layer: Soil Type
Attribute: MUSYM
Acres: 10.82
Average:
Weighted Average:
Minimum:
Maximum:

MUSYM	Acres
KwC2	.48
SoA	8.69
HrB	1.66

Kinnard Farms Inc

MUSYM

Prepared For:	Kinnard Farms Inc	**County:**	Door, WI
Farm:	(b) (6) [redacted]	**Twp Rng Sec:**	
Field:	(b) (6) [redacted] BSE	**Directions:**	
Crop Zone:			
Crop Year:	**Acres:** 26.53		

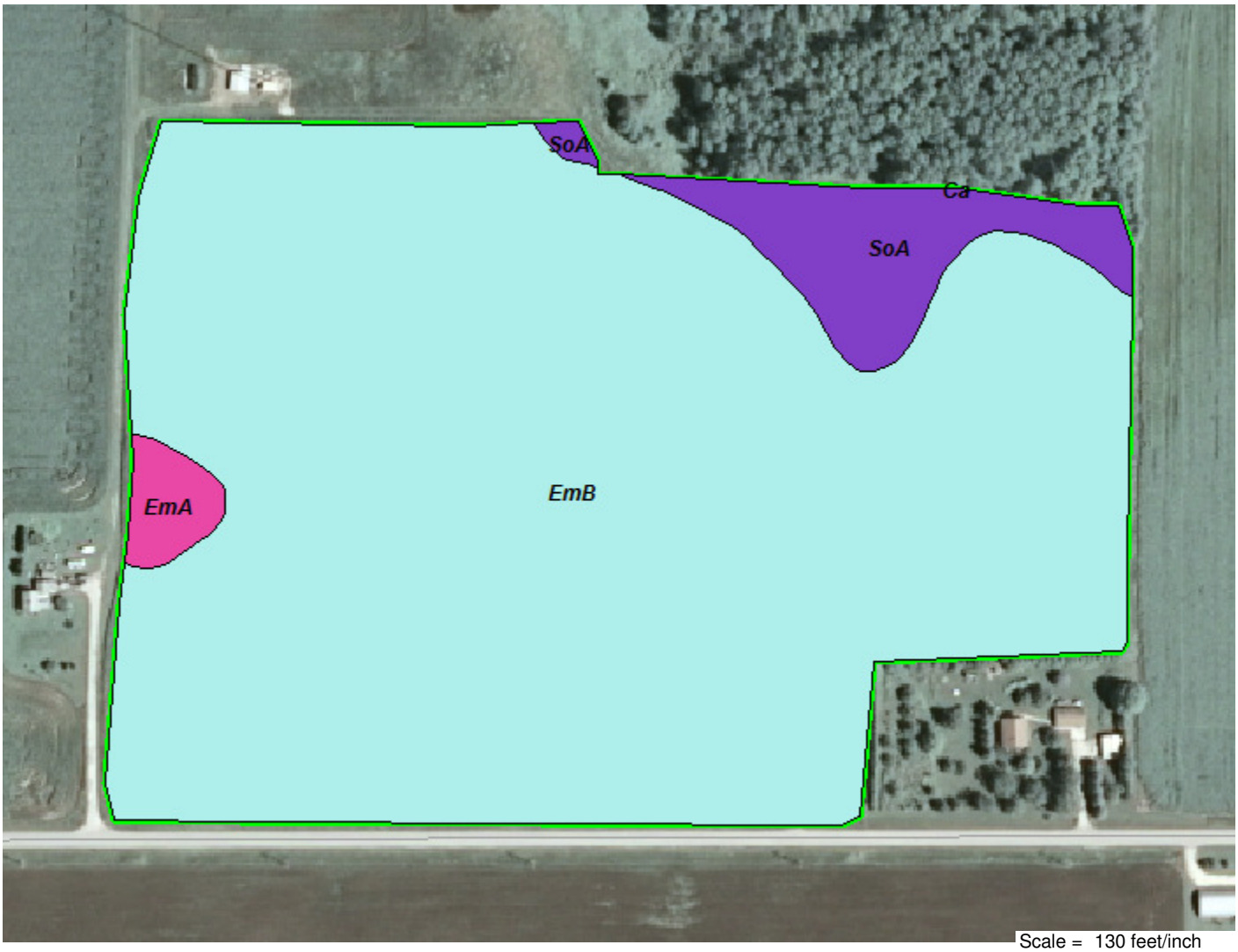

Layer Summary

Layer: Soil Type
Attribute: MUSYM
Acres: 26.53
Average:
Weighted Average:
Minimum:
Maximum:

MUSYM	Acres
EmB	24.40
SoA	1.74
Ca	.00
EmA	.39

Kinnard Farms Inc

MUSYM

Prepared For:	Kinnard Farms Inc	**County:**	Door, WI
Farm:	(b) (6) [redacted]	**Twp Rng Sec:**	
Field:	(b) (6) [redacted] BW	**Directions:**	
Crop Zone:			
Crop Year:	**Acres:** 40.16		

Layer Summary

Layer: Soil Type
Attribute: MUSYM
Acres: 40.16
Average:
Weighted Average:
Minimum:
Maximum:

MUSYM	Acres
EmB	26.85
SoA	2.94
EmA	10.37

Kinnard Farms Inc

MUSYM

Prepared For:	Kinnard Farms Inc	**County:**	Door, WI
Farm:	(b) (6) [redacted]	**Twp Rng Sec:**	
Field:	(b) (6) [redacted] FN	**Directions:**	
Crop Zone:			
Crop Year:	**Acres:** 34.58		

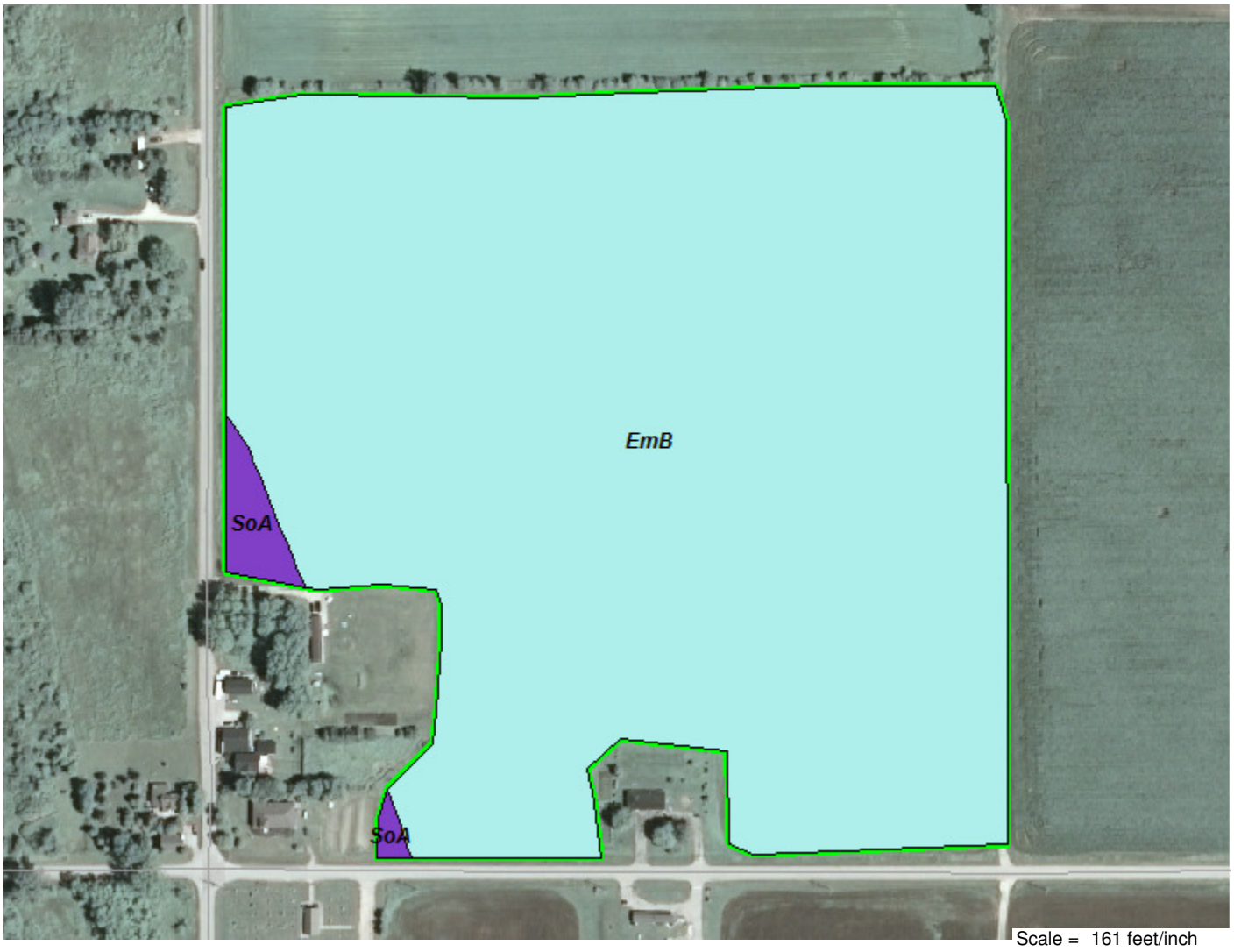

Layer Summary

Layer: Soil Type
Attribute: MUSYM

Acres: 34.58

Average:
Weighted Average:

Minimum:
Maximum:

MUSYM	Acres
EmB	34.04
SoA	.54

Kinnard Farms Inc

MUSYM

Prepared For:	Kinnard Farms Inc	**County:**	Door, WI
Farm:	(b) (6) [redacted]	**Twp Rng Sec:**	
Field:	(b) (6) [redacted] JN	**Directions:**	
Crop Zone:			
Crop Year:	**Acres:** 38.42		

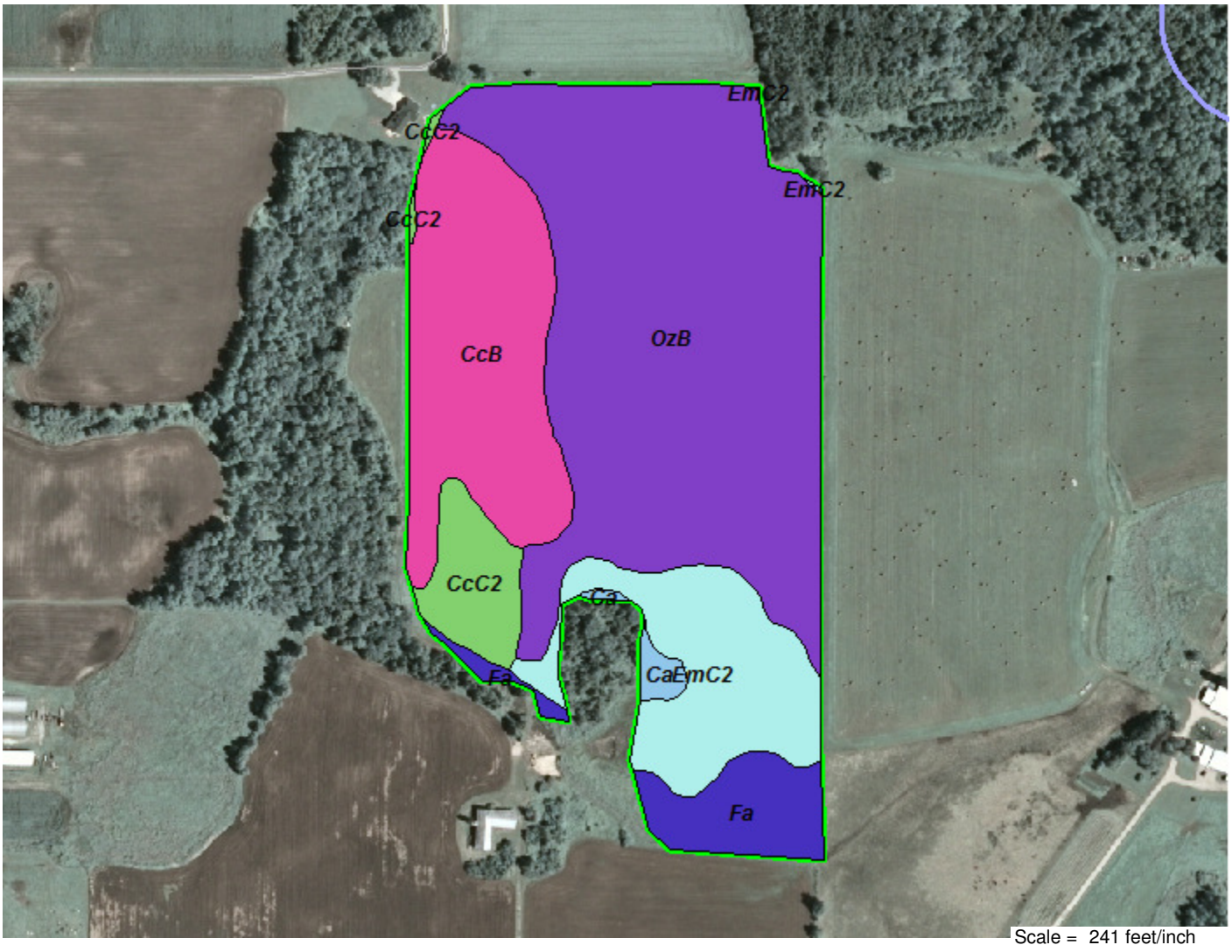

Layer Summary

Layer: Soil Type
Attribute: MUSYM
Acres: 38.42
Average:
Weighted Average:
Minimum:
Maximum:

MUSYM	Acres
EmC2	5.10
OzB	20.58
CcC2	1.98
CcB	7.93
Ca	.38
Fa	2.44

Kinnard Farms Inc

MUSYM

Prepared For:	Kinnard Farms Inc	**County:**	Door, WI
Farm:	(b) (6) [redacted]	**Twp Rng Sec:**	
Field:	(b) (6) [redacted] LUKE	**Directions:**	
Crop Zone:			
Crop Year:	**Acres:** 39.22		

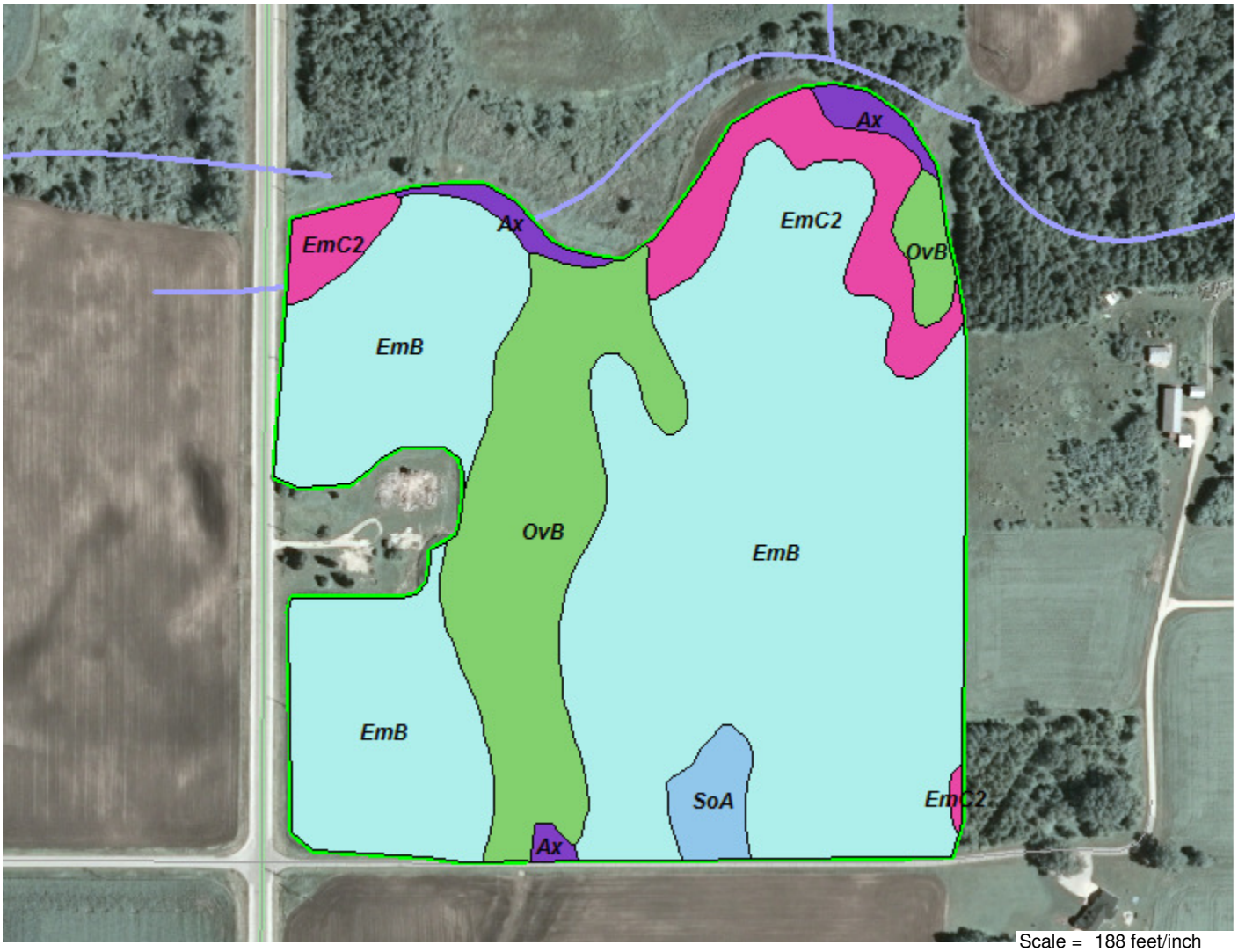

Scale = 188 feet/inch

Layer Summary

Layer: Soil Type
Attribute: MUSYM
Acres: 39.22
Average:
Weighted Average:
Minimum:
Maximum:

MUSYM	Acres
EmB	28.00
Ax	.77
OvB	6.82
EmC2	2.86
SoA	.78

Kinnard Farms Inc

MUSYM

Prepared For:	Kinnard Farms Inc	**County:**	Door, WI
Farm:	(b) (6) [redacted]	**Twp Rng Sec:**	
Field:	(b) (6) [redacted] LUKW	**Directions:**	
Crop Zone:			
Crop Year:	**Acres:** 17.84		

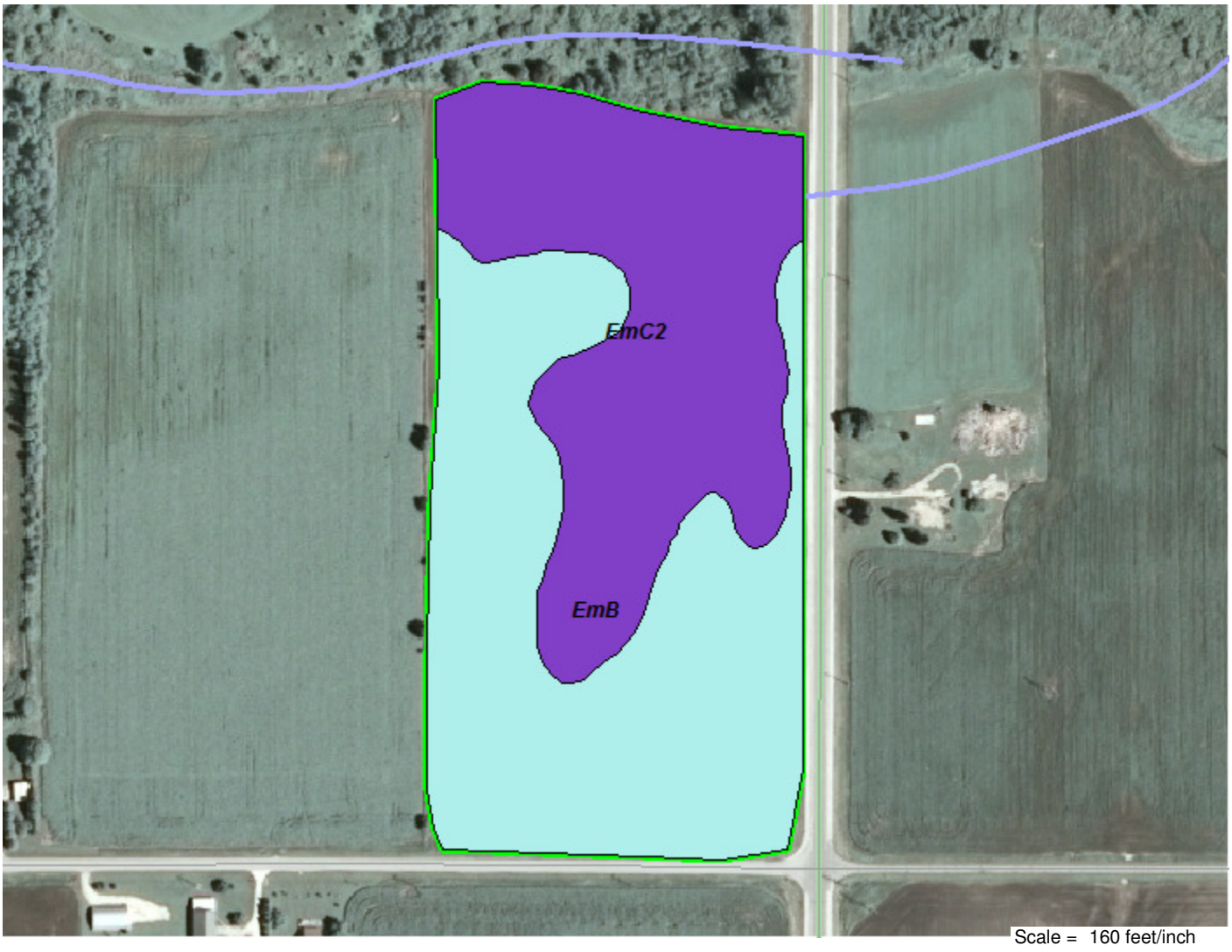

Layer Summary

Layer: Soil Type
Attribute: MUSYM

Acres: 17.84

Average:
Weighted Average:

Minimum:
Maximum:

MUSYM	Acres
EmB	9.76
EmC2	8.08

Kinnard Farms Inc

MUSYM

Prepared For:	Kinnard Farms Inc	**County:**	Door, WI
Farm:	(b) (6) [redacted]	**Twp Rng Sec:**	
Field:	(b) (6) [redacted] SYN	**Directions:**	
Crop Zone:			
Crop Year:	**Acres:** 32.18		

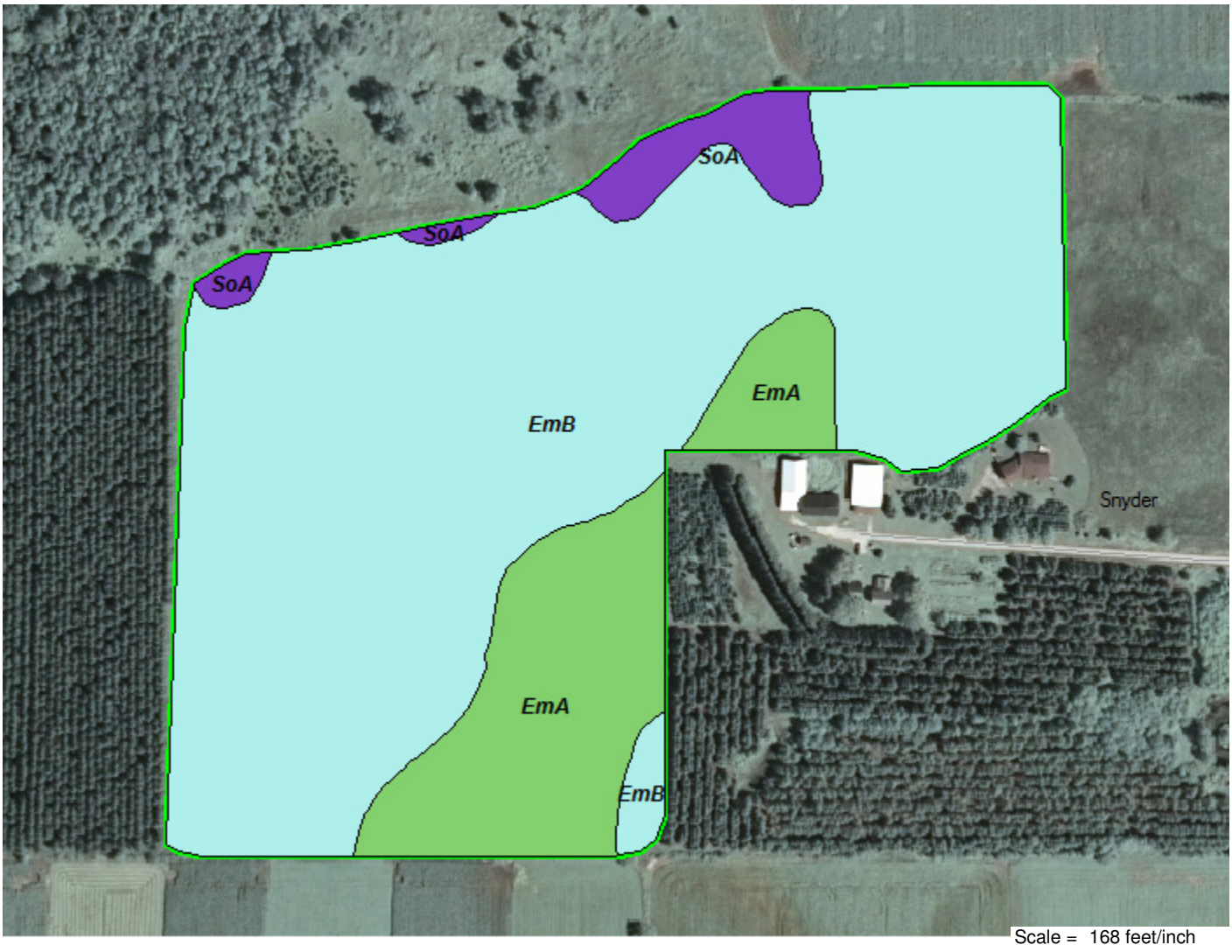

Layer Summary

Layer: Soil Type
Attribute: MUSYM
Acres: 32.18
Average:
Weighted Average:
Minimum:
Maximum:

MUSYM	Acres
EmB	24.97
SoA	1.39
EmA	5.81

Kinnard Farms Inc

MUSYM

Prepared For:	Kinnard Farms Inc	**County:**	Door, WI
Farm:	(b) (6) [redacted]	**Twp Rng Sec:**	
Field:	(b) (6) [redacted] UW	**Directions:**	
Crop Zone:			
Crop Year:	**Acres:** 24.72		

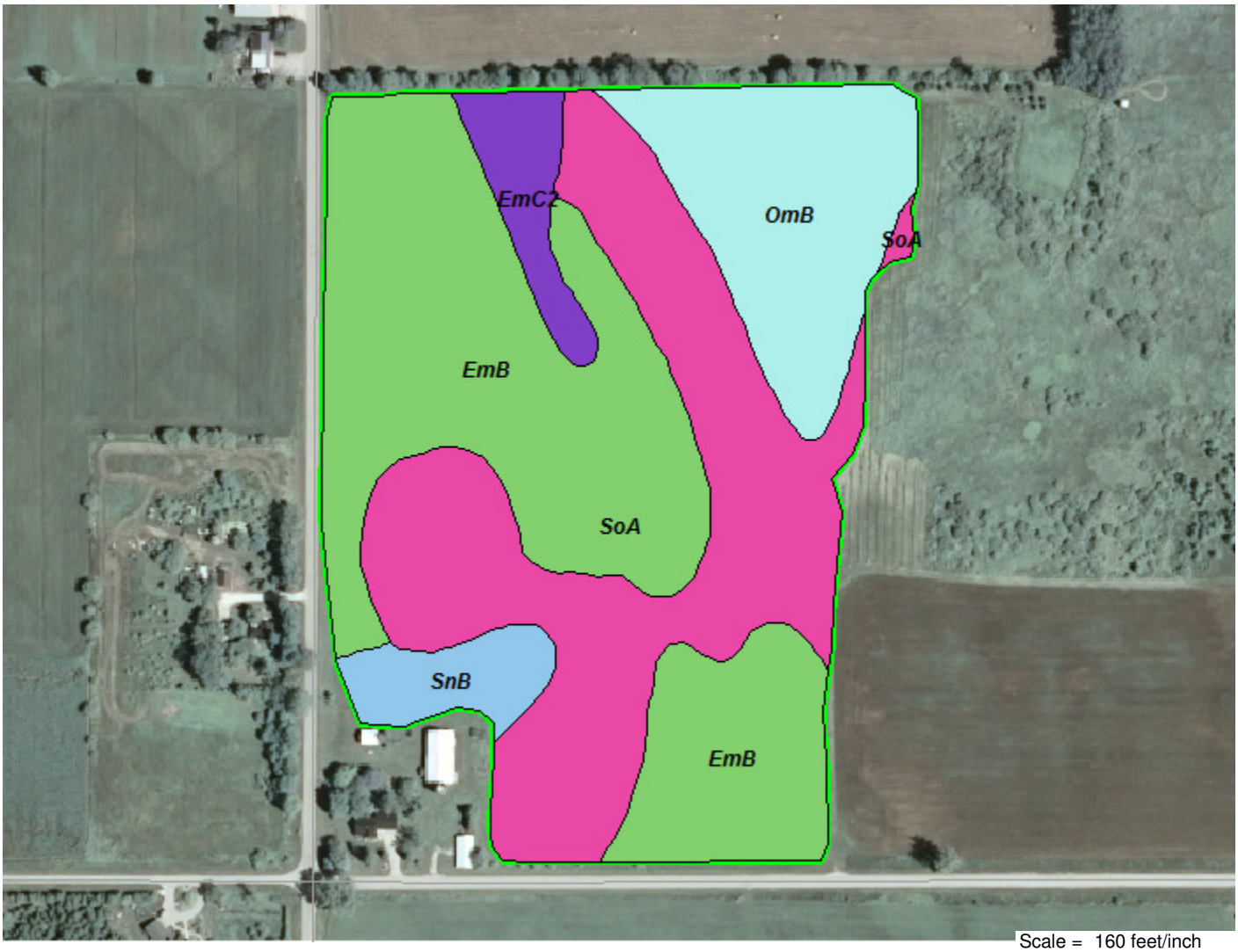

Scale = 160 feet/inch

Layer Summary

Layer: Soil Type
Attribute: MUSYM
Acres: 24.72
Average:
Weighted Average:
Minimum:
Maximum:

MUSYM	Acres
OmB	3.85
EmC2	1.03
EmB	10.53
SoA	8.31
SnB	1.00

Kinnard Farms Inc

MUSYM

Prepared For:	Kinnard Farms Inc	**County:**	Door, WI
Farm:	(b) (6) [redacted]	**Twp Rng Sec:**	
Field:	(b) (6) [redacted] VIS	**Directions:**	
Crop Zone:			
Crop Year:	**Acres:** 35.77		

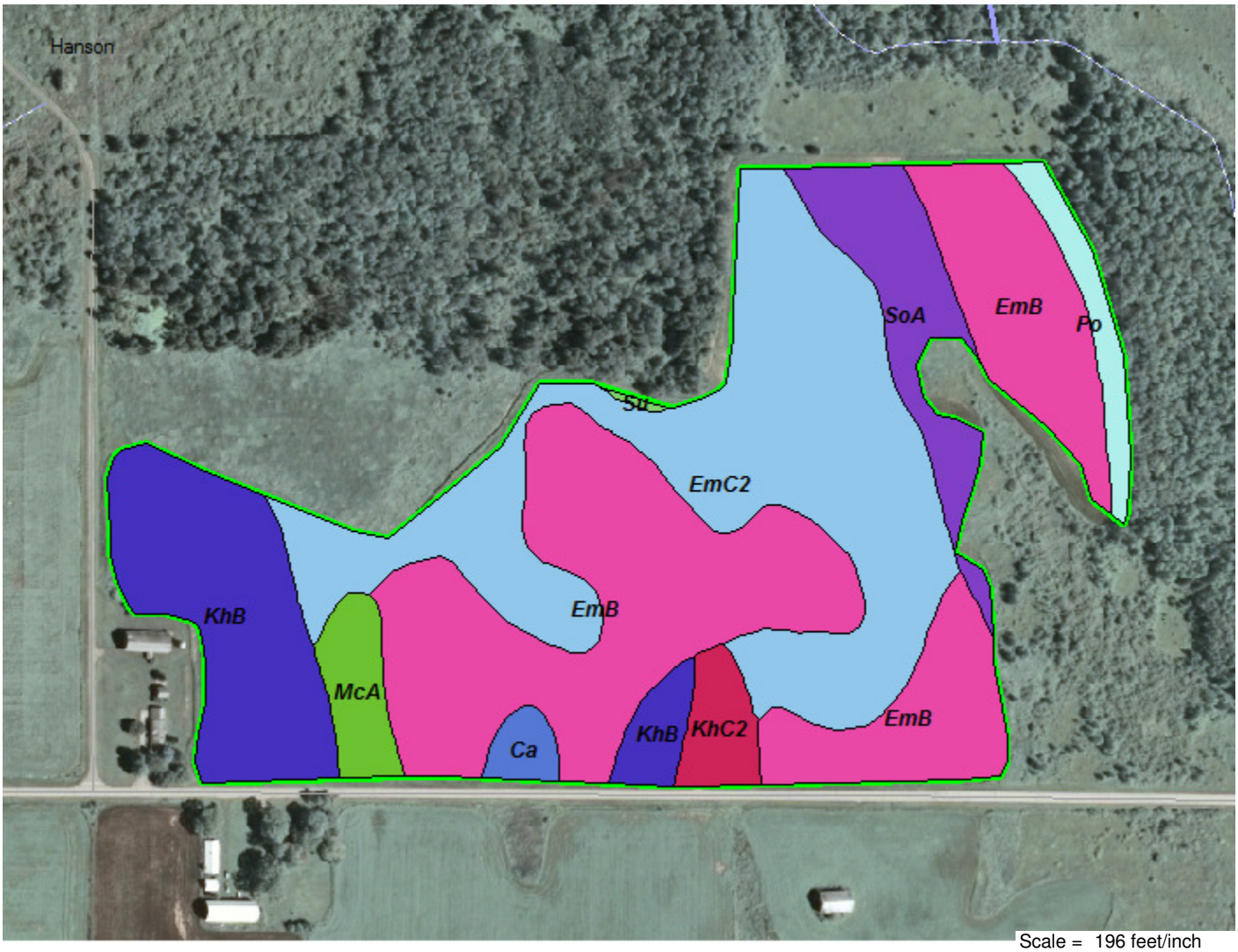

Layer Summary

Layer: Soil Type
Attribute: MUSYM
Acres: 35.77
Average:
Weighted Average:
Minimum:
Maximum:

MUSYM	Acres
Po	.90
SoA	2.42
Su	.04
EmB	13.82
EmC2	11.28
KhB	5.03
McA	1.03
KhC2	.84
Ca	.42

Kinnard Farms Inc

MUSYM

Prepared For:	Kinnard Farms Inc	**County:**	Door, WI
Farm:	(b) (6) [redacted]	**Twp Rng Sec:**	
Field:	(b) (6) [redacted] WN	**Directions:**	
Crop Zone:			
Crop Year:	**Acres:** 28.63		

Layer Summary

Layer: Soil Type
Attribute: MUSYM
Acres: 28.63
Average:
Weighted Average:
Minimum:
Maximum:

MUSYM	Acres
EmB	14.86
EmC2	12.31
Ax	1.20
YaA	.03
McA	.24

Kinnard Farms Inc

MUSYM

Prepared For:	Kinnard Farms Inc	**County:**	Door, WI
Farm:	(b) (6) [redacted]	**Twp Rng Sec:**	
Field:	(b) (6) [redacted] WSE	**Directions:**	
Crop Zone:			
Crop Year:	**Acres:** 7.39		

Layer Summary

Layer: Soil Type
Attribute: MUSYM
Acres: 7.39
Average:
Weighted Average:
Minimum:
Maximum:

MUSYM	Acres
Su	.13
EmB	4.98
Ax	.09
McA	1.72
Cm	.46

Kinnard Farms Inc

MUSYM

Prepared For:	Kinnard Farms Inc	**County:**	Door, WI
Farm:	(b) (6) [redacted]	**Twp Rng Sec:**	
Field:	(b) (6) [redacted] WSW	**Directions:**	
Crop Zone:			
Crop Year:	**Acres:** 8.08		

Layer Summary

Layer: Soil Type
Attribute: MUSYM
Acres: 8.08
Average:
Weighted Average:
Minimum:
Maximum:

MUSYM	Acres
EmB	3.00
Su	.61
SoA	3.92
Ax	.00
EmC2	.55

Kinnard Farms Inc

MUSYM

Prepared For:	Kinnard Farms Inc	**County:**	Kewaunee, WI
Farm:	(b) (6) (b) (6)	**Twp Rng Sec:**	
Field:	PP - 1	**Directions:**	
Crop Zone:			
Crop Year:	**Acres:** 34.61		

Layer Summary

Layer: Soil Type
Attribute: MUSYM
Acres: 34.61
Average:
Weighted Average:
Minimum:
Maximum:

MUSYM	Acres
HzE	.01
Ca	1.93
Pe	.27
HzC2	4.77
HrB	4.39
HzD2	3.12
HrC2	9.00
HrD2	4.44
SyA	6.05
Cm	.00
Po	.63

Kinnard Farms Inc

MUSYM

Prepared For:	Kinnard Farms Inc	**County:**	Kewaunee, WI
Farm:	[redacted]	**Twp Rng Sec:**	
Field:	PP - 2	**Directions:**	
Crop Zone:			
Crop Year:	**Acres:** 64.28		

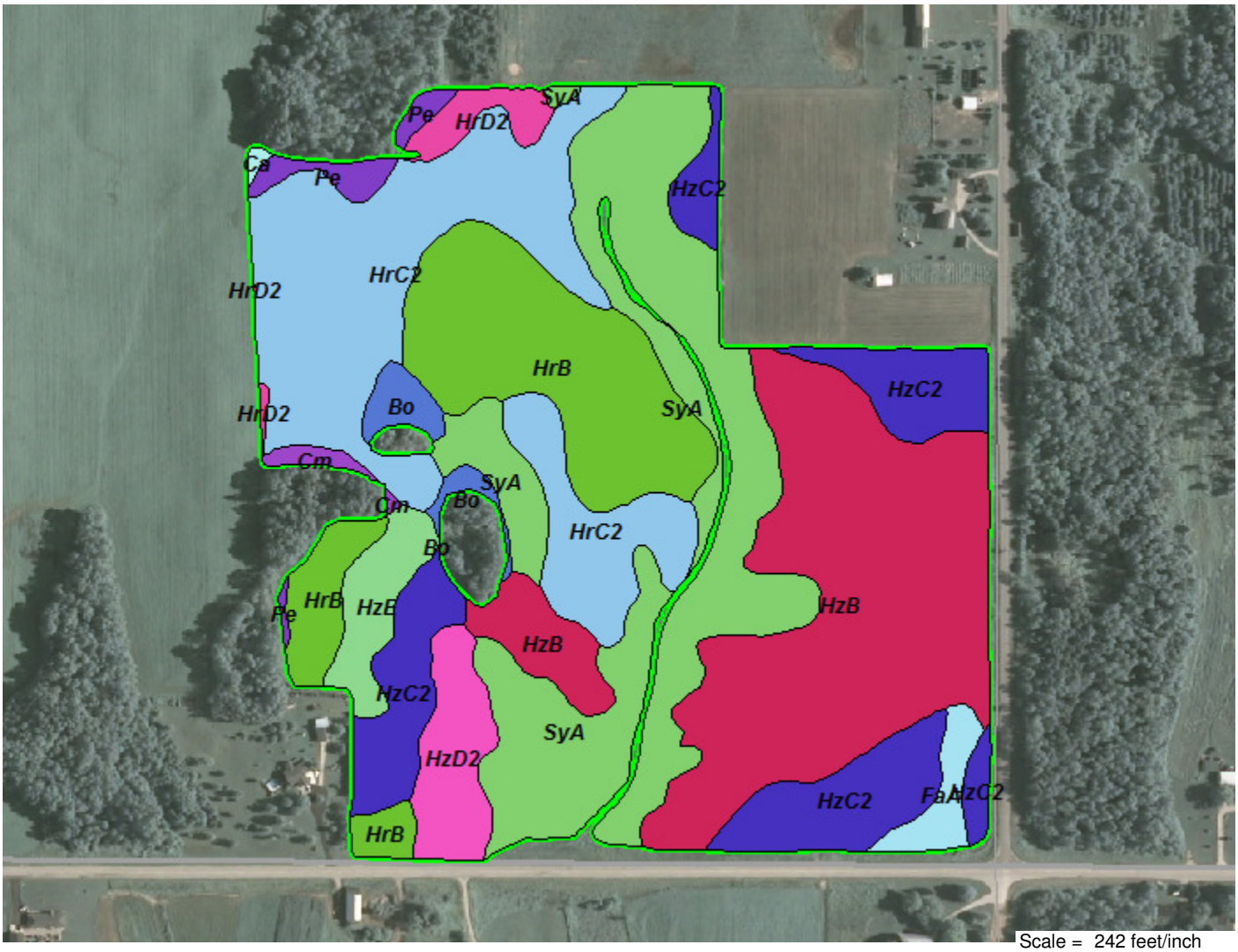

Layer Summary

Layer: Soil Type
Attribute: MUSYM
Acres: 64.28
Average:
Weighted Average:
Minimum:
Maximum:

MUSYM	Acres
Ca	.07
Pe	.80
SyA	14.04
HrD2	.87
HrC2	11.96
HzC2	7.32
HrB	8.66
HzB	14.85
Bo	.85
Cm	.29
HzE	1.56
HzD2	2.13
FaA	.87

Kinnard Farms Inc

MUSYM

Prepared For:	Kinnard Farms Inc	**County:**	Kewaunee, WI
Farm:	(b) (6) (b) (6)	**Twp Rng Sec:**	
Field:	RT-1	**Directions:**	
Crop Zone:			
Crop Year:	**Acres:** 73.46		

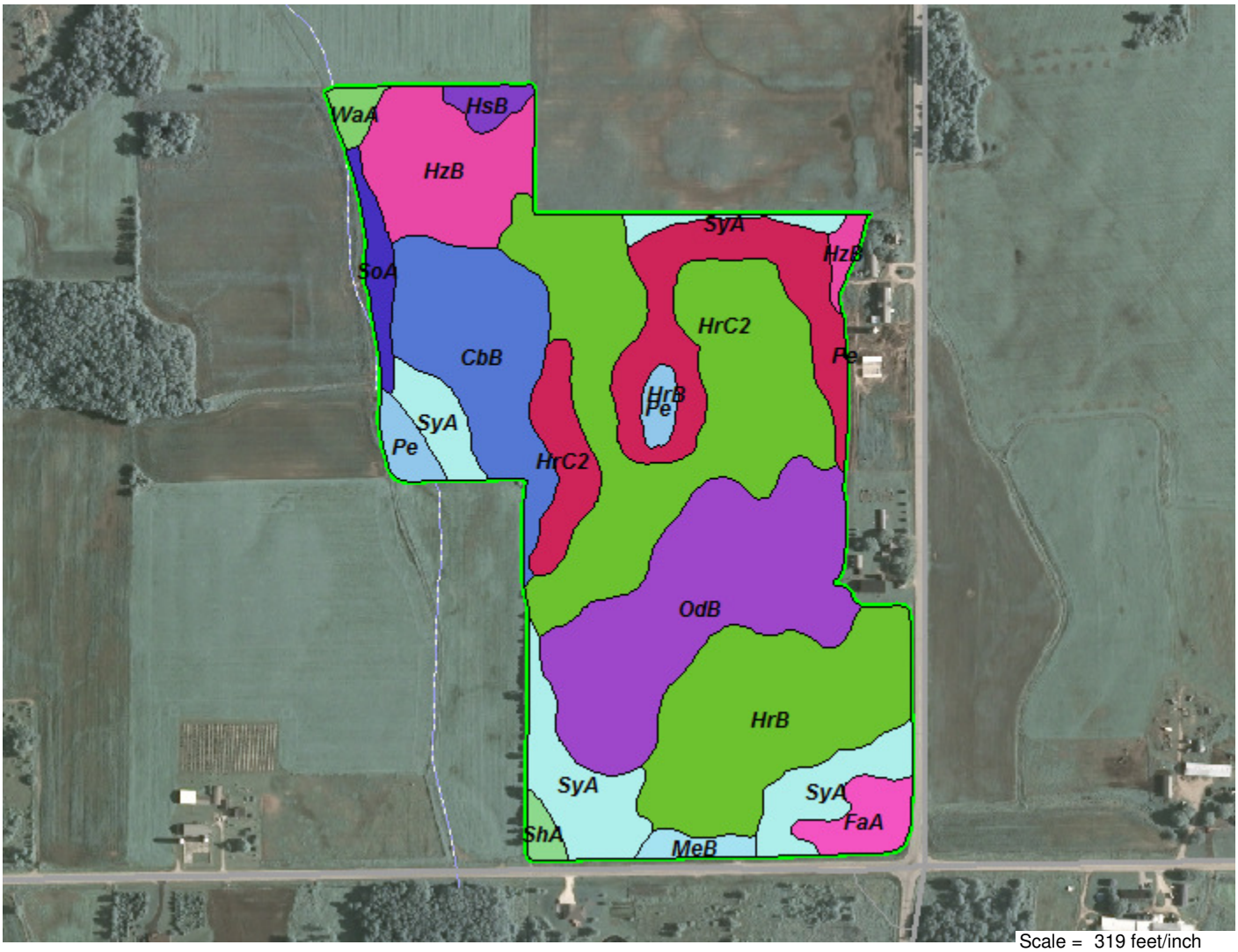

Layer Summary

Layer: Soil Type
Attribute: MUSYM
Acres: 73.46
Average:
Weighted Average:
Minimum:
Maximum:

MUSYM	Acres
SyA	7.37
HsB	.73
WaA	.58
HzB	5.89
Pe	1.47
SoA	1.15
HrB	25.55
HrC2	8.36
CbB	7.29
OdB	12.30
ShA	.49
FaA	1.60
MeB	.69

Kinnard Farms Inc

MUSYM

Prepared For:	Kinnard Farms Inc	**County:**	Kewaunee, WI
Farm:	(b) (6) (b) (6)	**Twp Rng Sec:**	
Field:	RT-2	**Directions:**	
Crop Zone:			
Crop Year:	**Acres:** 21.42		

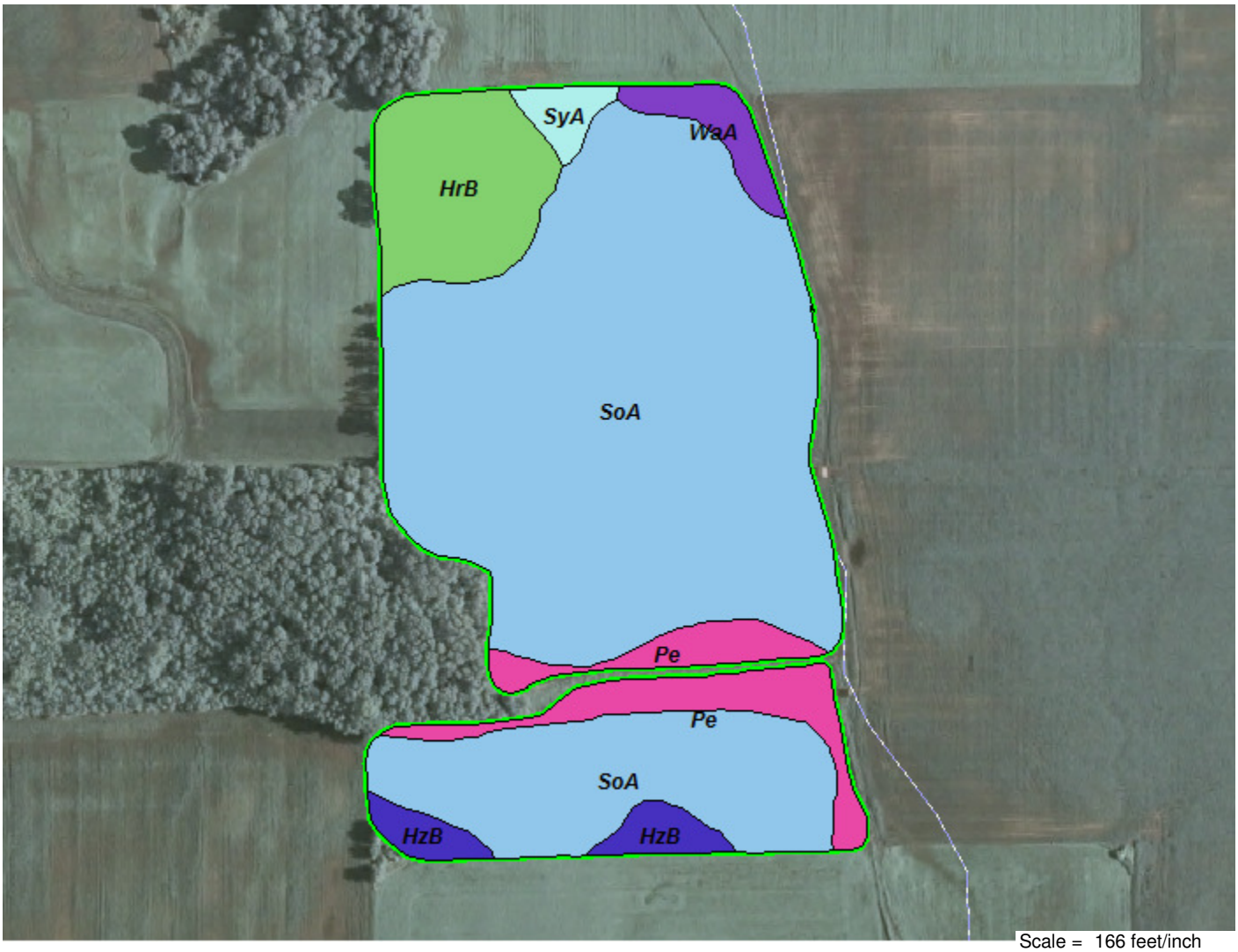

Layer Summary

Layer: Soil Type
Attribute: MUSYM
Acres: 21.42
Average:
Weighted Average:
Minimum:
Maximum:

MUSYM	Acres
SyA	.31
WaA	.48
HrB	2.07
Pe	1.69
SoA	16.23
HzB	.63

Kinnard Farms Inc

MUSYM

Prepared For:	Kinnard Farms Inc	**County:**	Kewaunee, WI
Farm:	[redacted]	**Twp Rng Sec:**	
Field:	RT-3	**Directions:**	
Crop Zone:			
Crop Year:	**Acres:** 14.69		

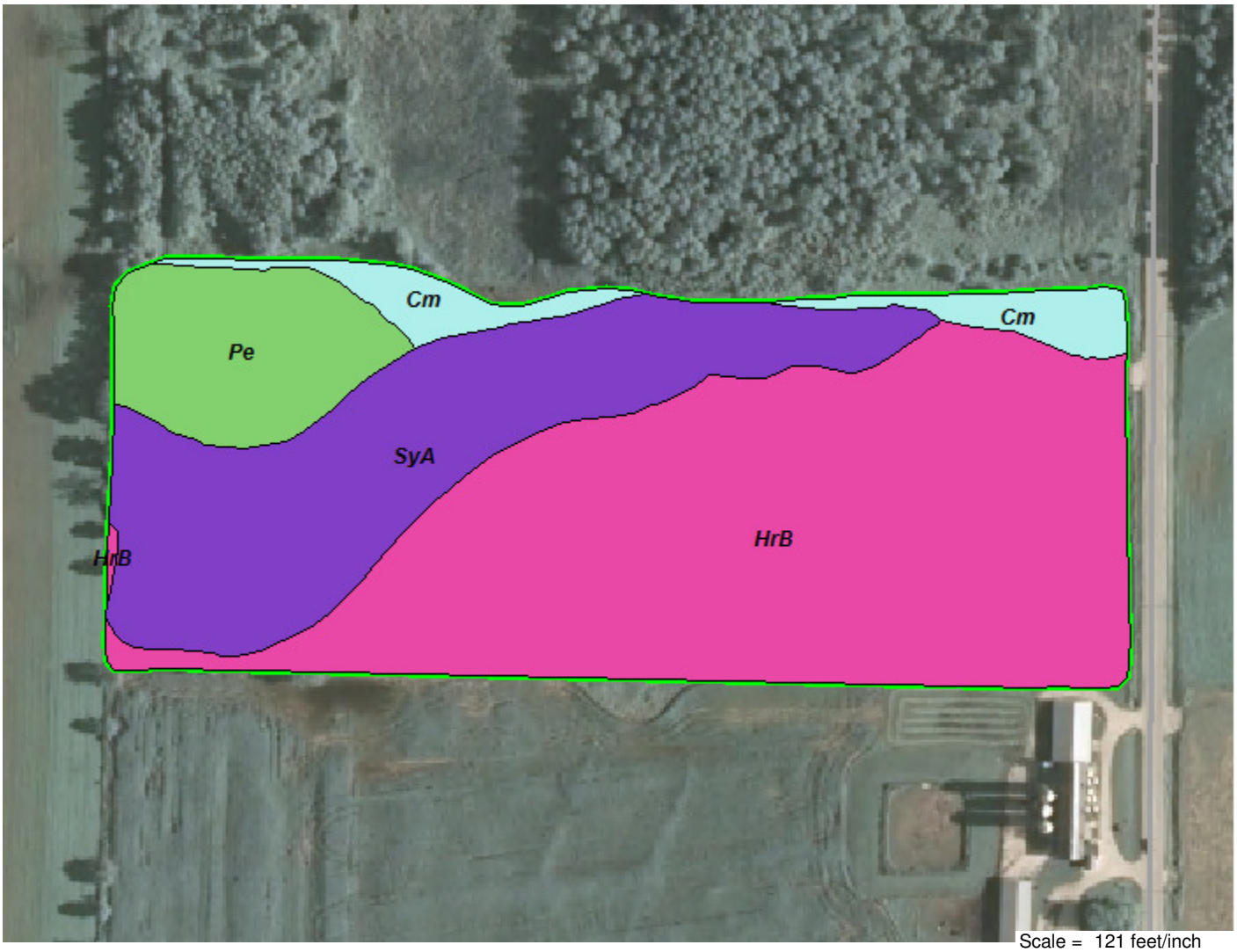

Scale = 121 feet/inch

Layer Summary

Layer: Soil Type
Attribute: MUSYM
Acres: 14.69
Average:
Weighted Average:
Minimum:
Maximum:

MUSYM	Acres
Cm	.83
SyA	4.07
Pe	1.52
HrB	8.27

Kinnard Farms Inc

MUSYM

Prepared For:	Kinnard Farms Inc	**County:**	Door, WI
Farm:	(b) (6) [redacted]	**Twp Rng Sec:**	
Field:	RMA-1	**Directions:**	
Crop Zone:			
Crop Year:	**Acres:** 37.67		

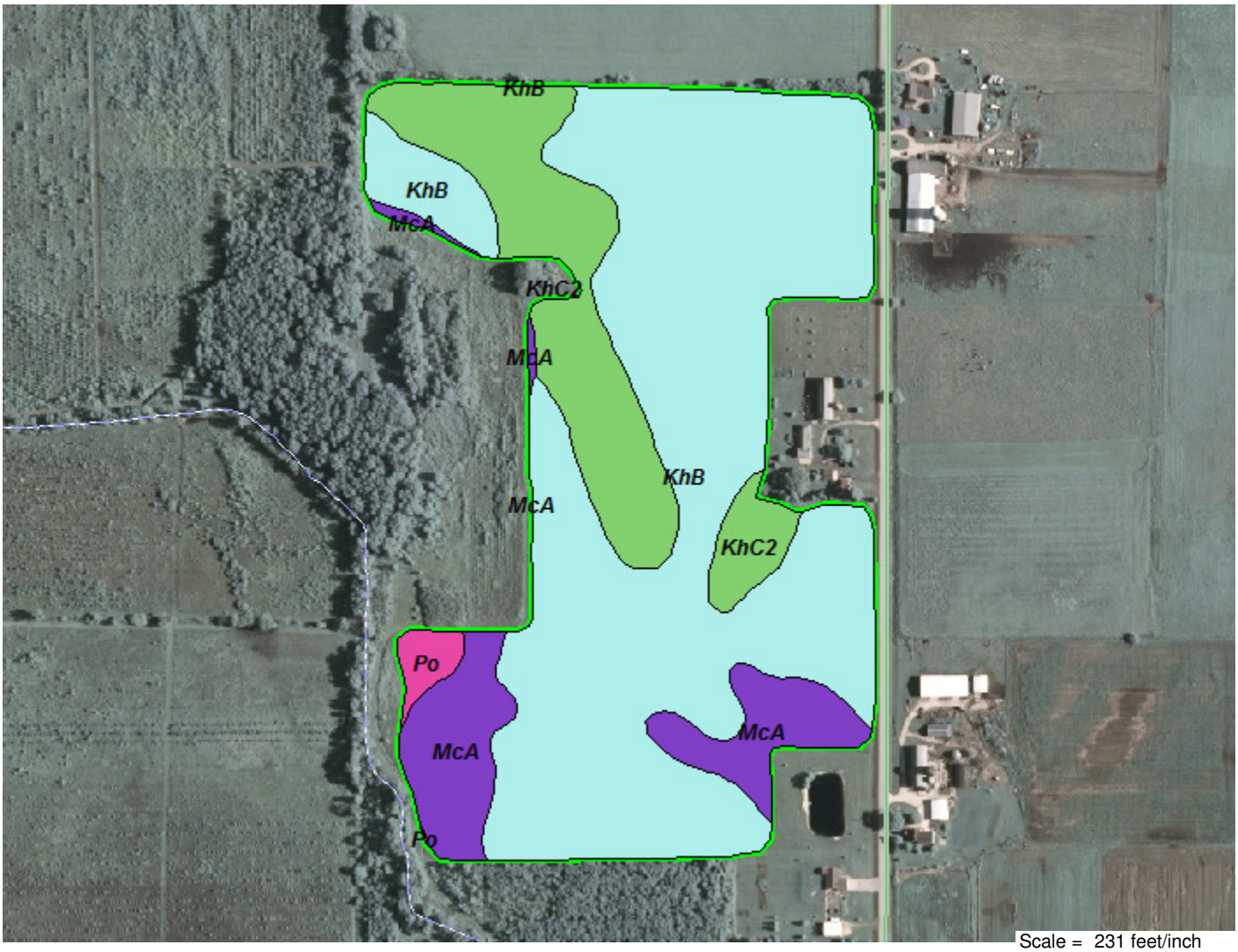

Layer Summary

Layer: Soil Type
Attribute: MUSYM
Acres: 37.67
Average:
Weighted Average:
Minimum:
Maximum:

MUSYM	Acres
KhB	25.91
McA	4.25
KhC2	7.04
Po	.47

Kinnard Farms Inc

MUSYM

Prepared For:	Kinnard Farms Inc	**County:**	Kewaunee, WI
Farm:	(b) (6) [redacted]	**Twp Rng Sec:**	
Field:	RM-01	**Directions:**	
Crop Zone:			
Crop Year:	**Acres:** 60.93		

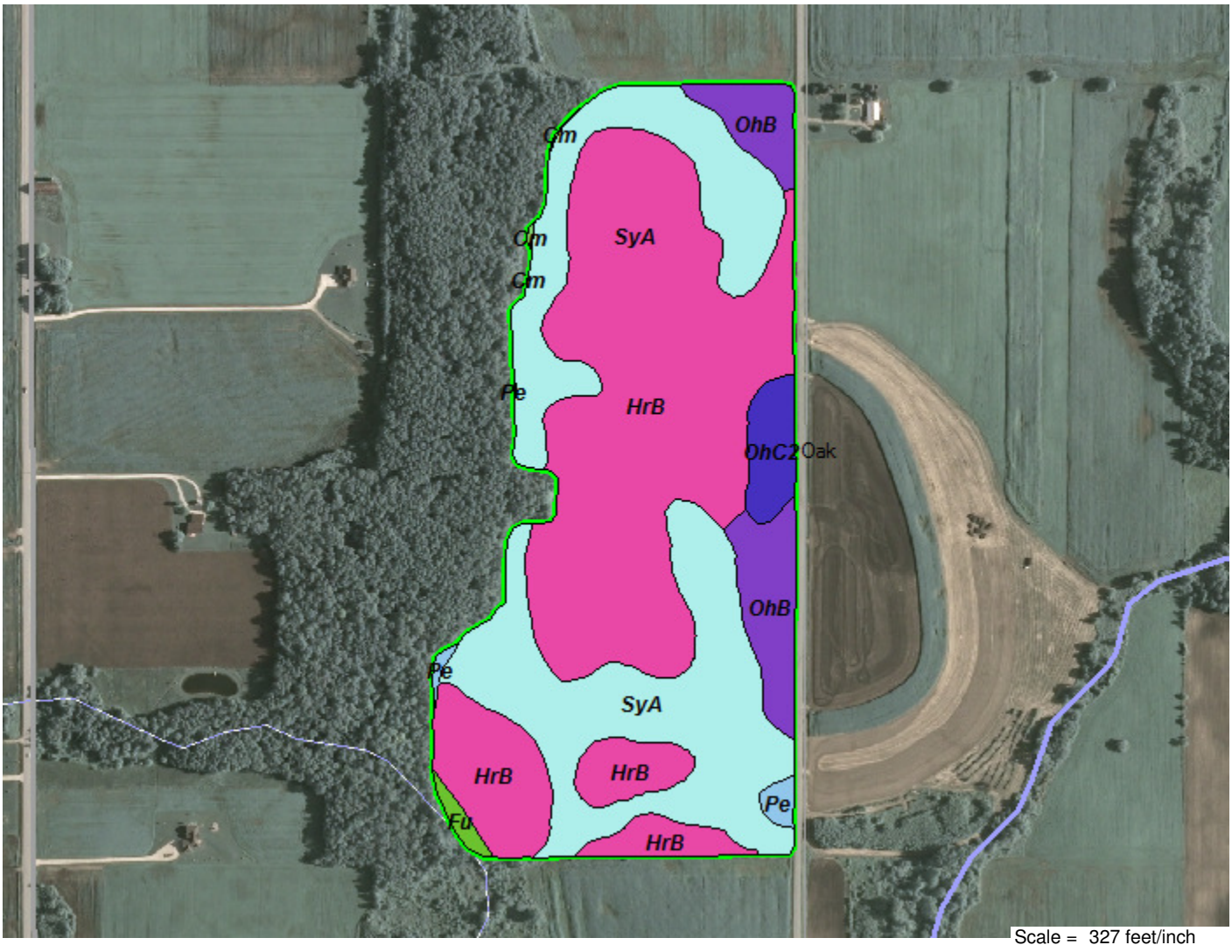

Layer Summary

Layer: Soil Type
Attribute: MUSYM
Acres: 60.93
Average:
Weighted Average:
Minimum:
Maximum:

MUSYM	Acres
SyA	21.88
OhB	4.53
Cm	.05
HrB	31.93
Pe	.49
OhC2	1.68
Fu	.37

Kinnard Farms Inc

MUSYM

Prepared For:	Kinnard Farms Inc	**County:**	Kewaunee, WI
Farm:	(b) (6) [redacted]	**Twp Rng Sec:**	
Field:	RM-02	**Directions:**	
Crop Zone:			
Crop Year:	**Acres:** 7.84		

Layer Summary

Layer: Soil Type
Attribute: MUSYM
Acres: 7.84
Average:
Weighted Average:
Minimum:
Maximum:

MUSYM	Acres
OhB	1.57
HrB	5.21
SyA	1.05

Kinnard Farms Inc

MUSYM

Prepared For:	Kinnard Farms Inc	**County:**	Kewaunee, WI
Farm:	(b) (6) [redacted]	**Twp Rng Sec:**	
Field:	RM-03	**Directions:**	
Crop Zone:			
Crop Year:	**Acres:** 2.98		

Scale = 141 feet/inch

Layer Summary

Layer: Soil Type
Attribute: MUSYM
Acres: 2.98
Average:
Weighted Average:
Minimum:
Maximum:

MUSYM	Acres
OhB	.55
HrC2	.19
HrB	1.69
SyA	.55

Kinnard Farms Inc

MUSYM

Prepared For:	Kinnard Farms Inc	**County:**	Kewaunee, WI
Farm:	(b) (6) [redacted]	**Twp Rng Sec:**	
Field:	RM-04	**Directions:**	
Crop Zone:			
Crop Year:	**Acres:** 2.93		

Layer Summary

Layer: Soil Type
Attribute: MUSYM
Acres: 2.93
Average:
Weighted Average:
Minimum:
Maximum:

MUSYM	Acres
OhB	.38
OdB	.02
HrC2	1.06
HrB	.79
SyA	.68

Kinnard Farms Inc

MUSYM

Prepared For:	Kinnard Farms Inc	**County:**	Kewaunee, WI
Farm:	(b) (6) [redacted]	**Twp Rng Sec:**	
Field:	RM-05	**Directions:**	
Crop Zone:			
Crop Year:	**Acres:** 4.03		

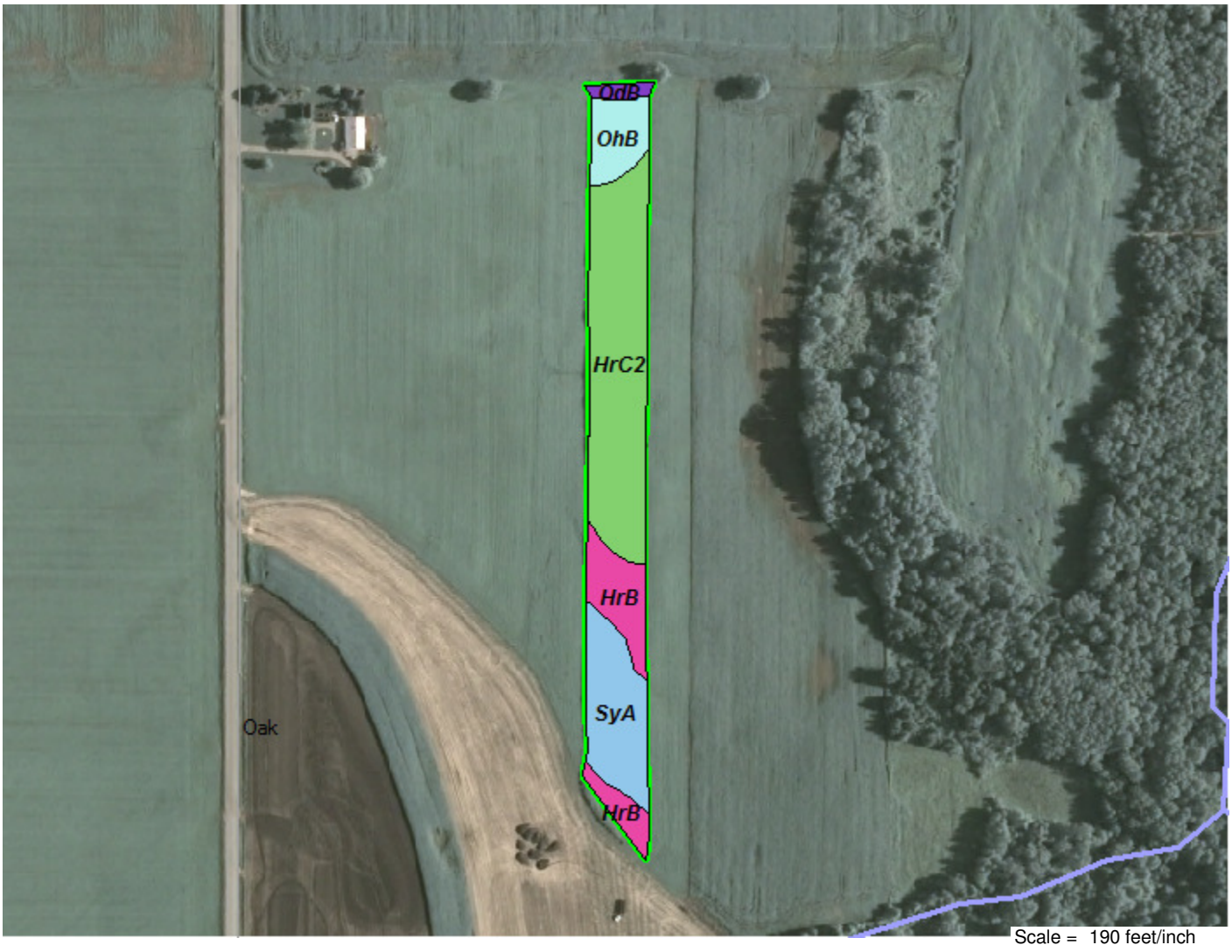

Layer Summary

Layer: Soil Type
Attribute: MUSYM
Acres: 4.03
Average:
Weighted Average:
Minimum:
Maximum:

MUSYM	Acres
OhB	.41
OdB	.08
HrC2	2.02
HrB	.66
SyA	.87

Kinnard Farms Inc

MUSYM

Prepared For:	Kinnard Farms Inc	**County:**	Kewaunee, WI
Farm:	(b) (6) [redacted]	**Twp Rng Sec:**	
Field:	RM-06	**Directions:**	
Crop Zone:			
Crop Year:	**Acres:** 3.26		

Layer Summary

Layer: Soil Type
Attribute: MUSYM
Acres: 3.26
Average:
Weighted Average:
Minimum:
Maximum:

MUSYM	Acres
OhB	.04
OdB	.02
HrC2	2.04
HrB	.55
SyA	.61

Kinnard Farms Inc

MUSYM

Prepared For:	Kinnard Farms Inc	**County:**	Kewaunee, WI
Farm:	(b) (6) [redacted]	**Twp Rng Sec:**	
Field:	RM-07	**Directions:**	
Crop Zone:			
Crop Year:	**Acres:** 11.00		

Layer Summary

Layer: Soil Type
Attribute: MUSYM
Acres: 11.00
Average:
Weighted Average:
Minimum:
Maximum:

MUSYM	Acres
HrB	3.49
HrC2	4.33
SoA	.25
Pe	.85
SyA	2.06
Fu	.02

Kinnard Farms Inc

MUSYM

Prepared For:	Kinnard Farms Inc	**County:**	Kewaunee, WI
Farm:	(b) (6) [redacted]	**Twp Rng Sec:**	
Field:	RM-08	**Directions:**	
Crop Zone:			
Crop Year:	**Acres:** 7.64		

Layer Summary

Layer: Soil Type
Attribute: MUSYM
Acres: 7.64
Average:
Weighted Average:
Minimum:
Maximum:

MUSYM	Acres
HrB	.21
OhC2	2.20
OhB	5.23

Kinnard Farms Inc

MUSYM

Prepared For:	Kinnard Farms Inc	**County:**	Kewaunee, WI
Farm:	(b) (6) [redacted]	**Twp Rng Sec:**	
Field:	RM-09	**Directions:**	
Crop Zone:			
Crop Year:	**Acres:** 3.45		

Layer Summary

Layer: Soil Type
Attribute: MUSYM
Acres: 3.45
Average:
Weighted Average:
Minimum:
Maximum:

MUSYM	Acres
HrB	.93
OhC2	1.75
OhB	.76

Kinnard Farms Inc

MUSYM

Prepared For:	Kinnard Farms Inc	**County:**	Kewaunee, WI
Farm:	(b) (6) [redacted]	**Twp Rng Sec:**	
Field:	RM-10	**Directions:**	
Crop Zone:			
Crop Year:	**Acres:** 9.09		

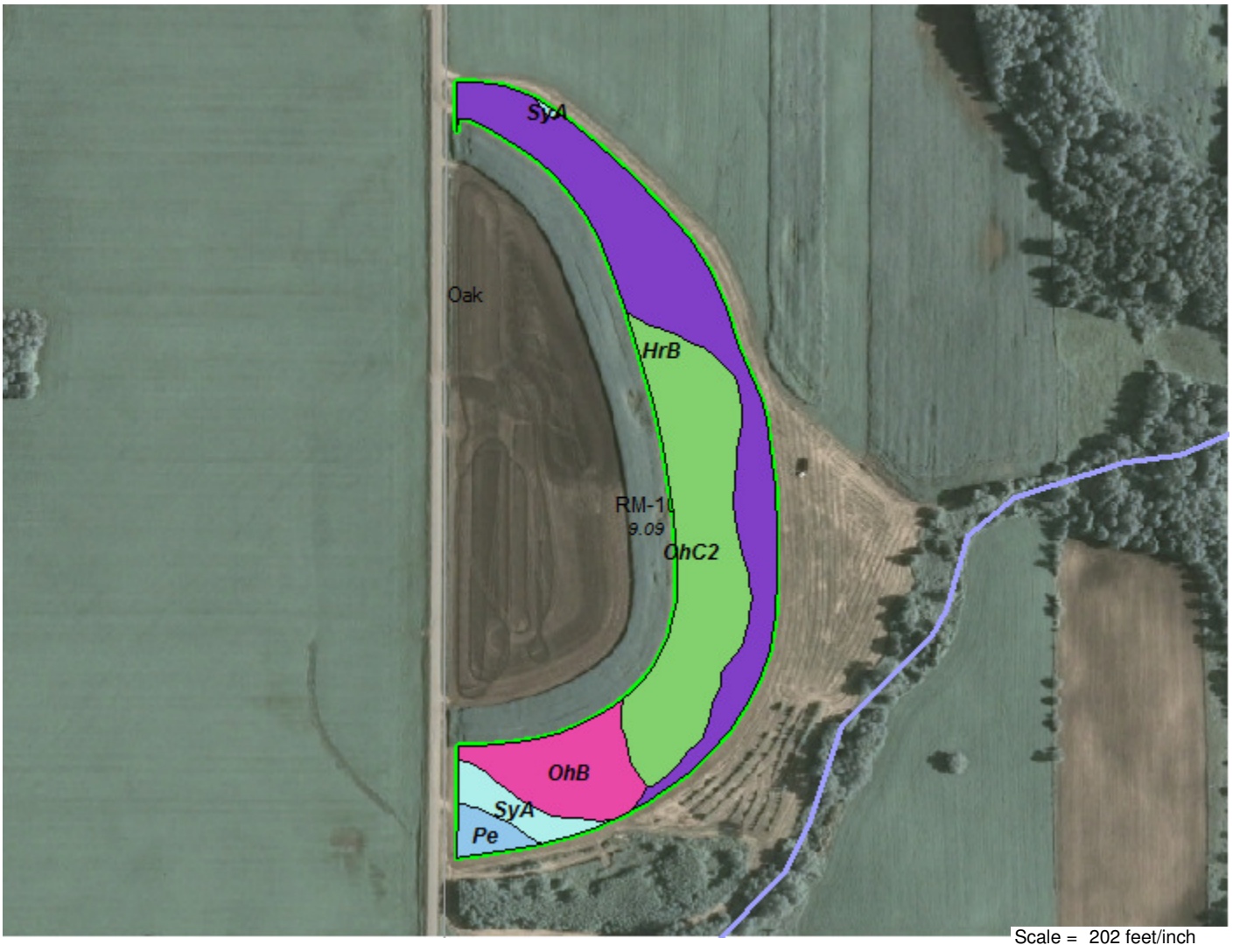

Layer Summary

Layer: Soil Type
Attribute: MUSYM
Acres: 9.09
Average:
Weighted Average:
Minimum:
Maximum:

MUSYM	Acres
SyA	.44
HrB	3.69
OhC2	3.42
OhB	1.26
Pe	.27

Kinnard Farms Inc

MUSYM

Prepared For:	Kinnard Farms Inc	**County:**	Kewaunee, WI
Farm:	(b) (6) [redacted]	**Twp Rng Sec:**	
Field:	RM-11	**Directions:**	
Crop Zone:			
Crop Year:	**Acres:** 2.67		

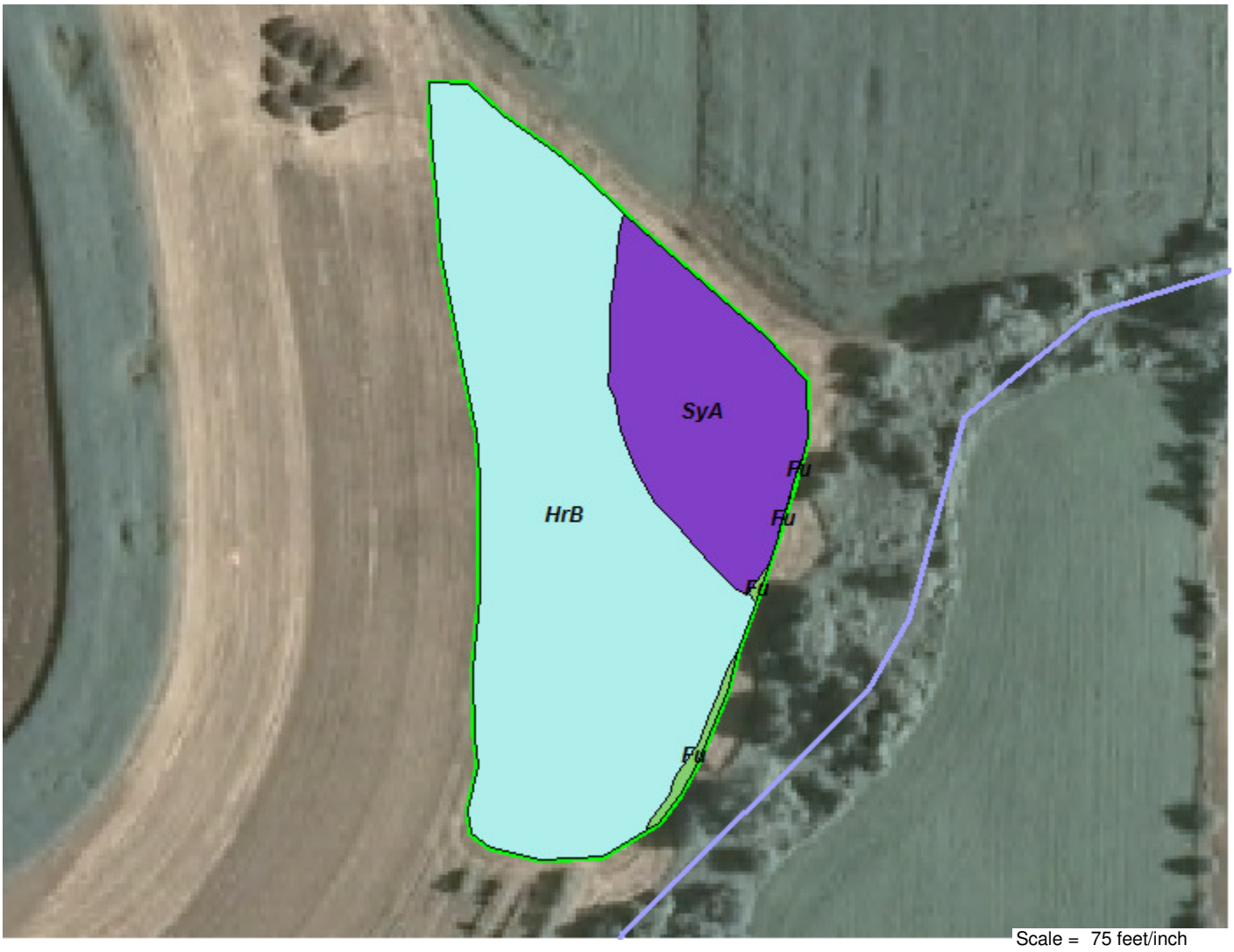

Layer Summary

Layer: Soil Type
Attribute: MUSYM
Acres: 2.67
Average:
Weighted Average:
Minimum:
Maximum:

MUSYM	Acres
HrB	1.99
SyA	.65
Fu	.03

Kinnard Farms Inc

MUSYM

Prepared For:	Kinnard Farms Inc	**County:**	Kewaunee, WI
Farm:	(b) (6) [redacted]	**Twp Rng Sec:**	
Field:	RM-13	**Directions:**	
Crop Zone:			
Crop Year:	**Acres:** 7.03		

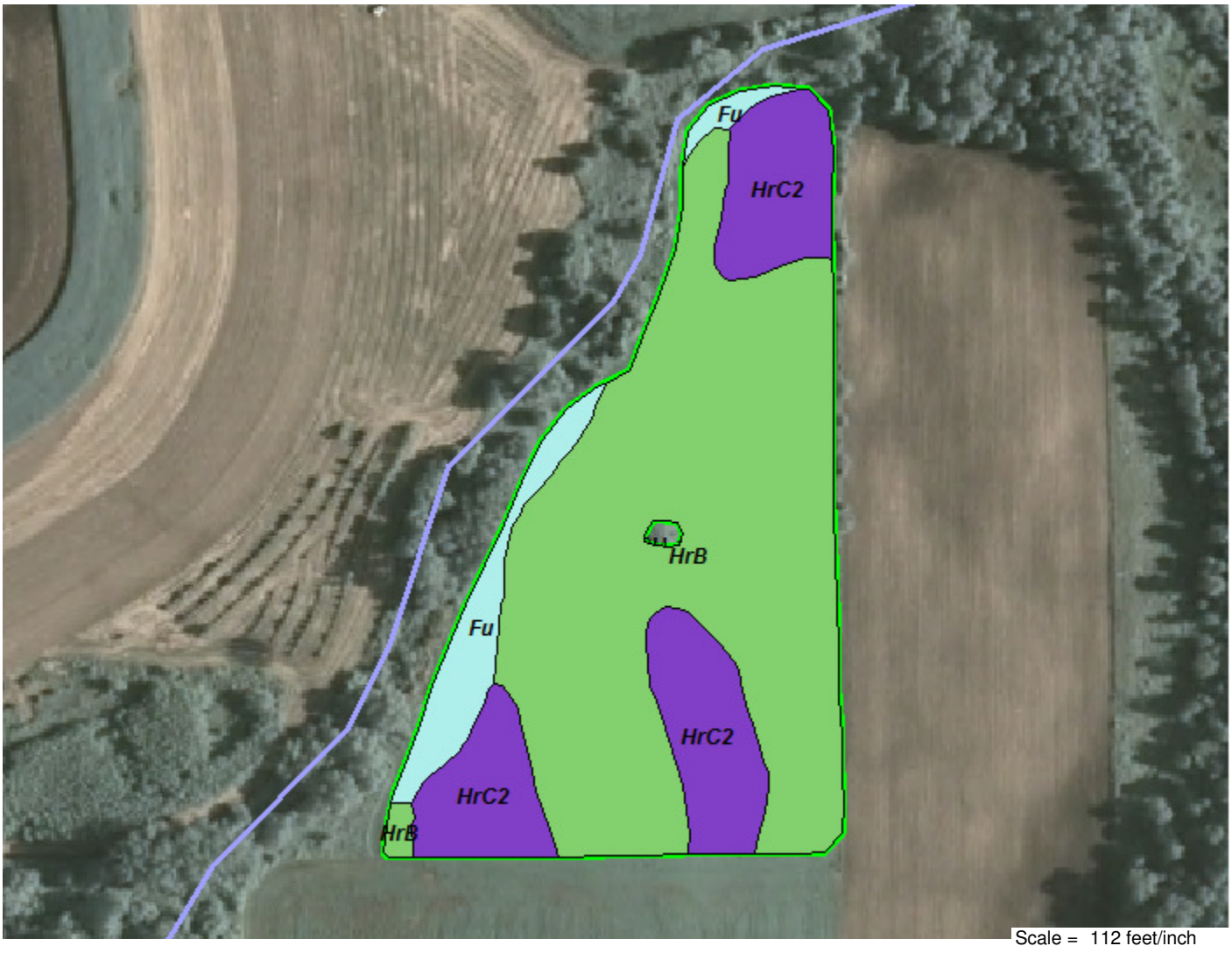

Layer Summary

Layer: Soil Type
Attribute: MUSYM
Acres: 7.03
Average:
Weighted Average:
Minimum:
Maximum:

MUSYM	Acres
Fu	.51
HrC2	1.68
HrB	4.83

Kinnard Farms Inc

MUSYM

Prepared For:	Kinnard Farms Inc	**County:**	Kewaunee, WI
Farm:	(b) (6) [redacted]	**Twp Rng Sec:**	
Field:	Rose - 1	**Directions:**	
Crop Zone:			
Crop Year:	**Acres:** 19.19		

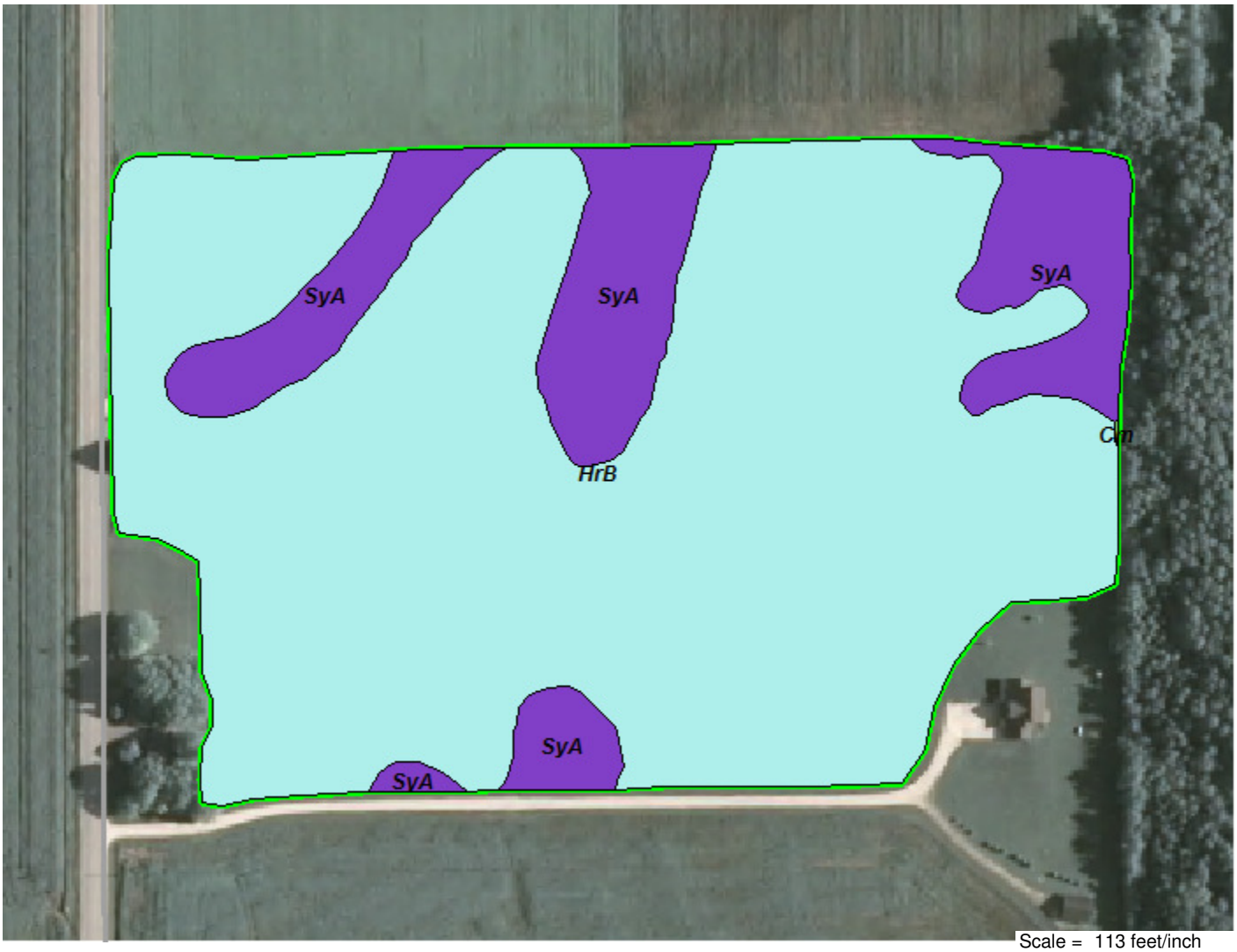

Scale = 113 feet/inch

Layer Summary

Layer: Soil Type
Attribute: MUSYM
Acres: 19.19
Average:
Weighted Average:
Minimum:
Maximum:

MUSYM	Acres
HrB	15.77
SyA	3.42
Cm	.00

Kinnard Farms Inc

MUSYM

Prepared For:	Kinnard Farms Inc	**County:**	Kewaunee, WI
Farm:	(b) (6) [redacted]	**Twp Rng Sec:**	
Field:	Rose- 2	**Directions:**	
Crop Zone:			
Crop Year:	**Acres:** 13.69		

Scale = 110 feet/inch

Layer Summary

Layer: Soil Type
Attribute: MUSYM

Acres: 13.69

Average:
Weighted Average:

Minimum:
Maximum:

MUSYM	Acres
HrB	7.09
SyA	6.60

Kinnard Farms Inc

MUSYM

Prepared For:	Kinnard Farms Inc	**County:**	Kewaunee, WI
Farm:	(b) (6) [redacted]	**Twp Rng Sec:**	
Field:	RVM-1	**Directions:**	
Crop Zone:			
Crop Year:	**Acres:** 37.04		

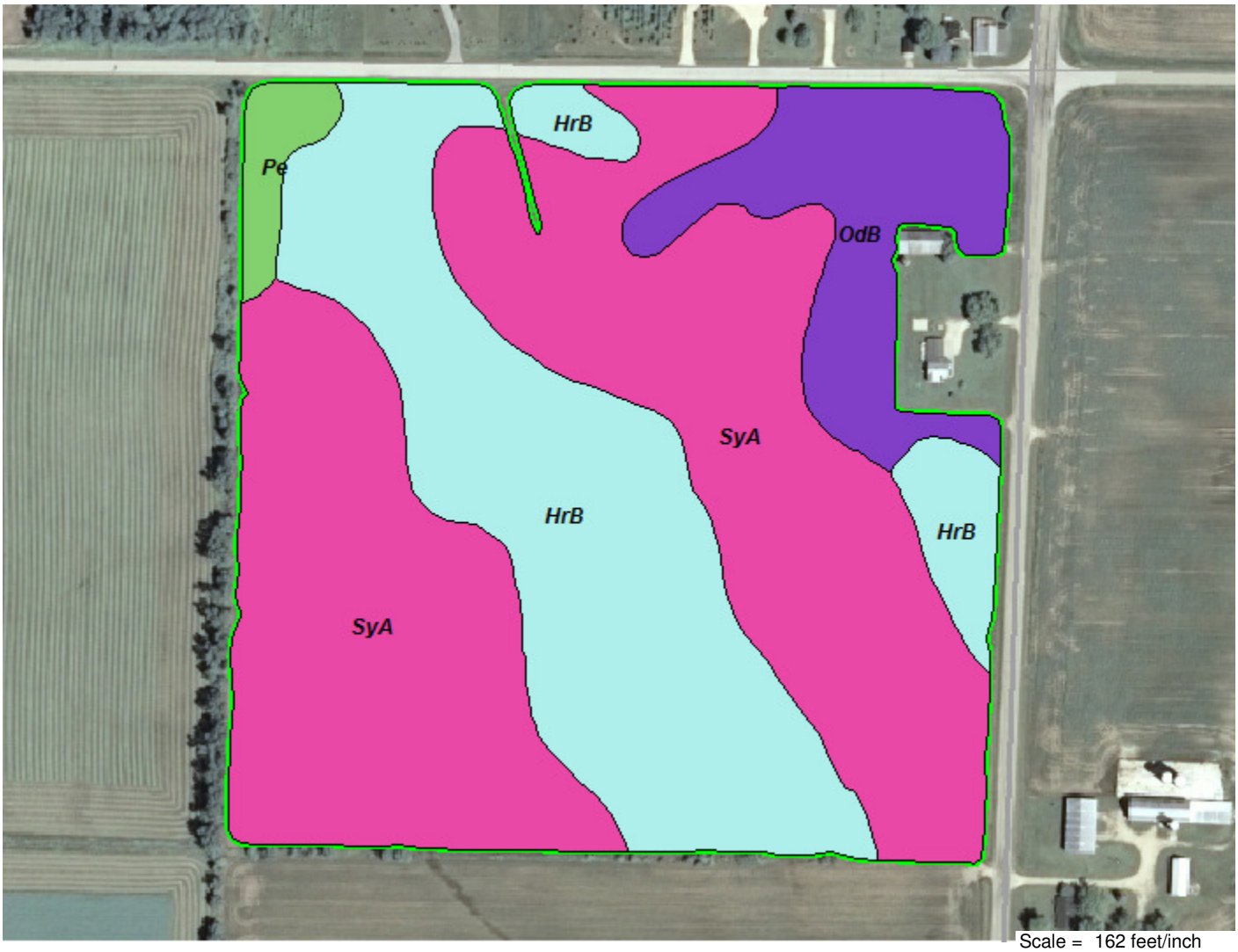

Layer Summary

Layer: Soil Type
Attribute: MUSYM
Acres: 37.03
Average:
Weighted Average:
Minimum:
Maximum:

MUSYM	Acres
HrB	12.16
OdB	4.15
Pe	.74
SyA	19.98

Kinnard Farms Inc

MUSYM

Prepared For:	Kinnard Farms Inc	**County:**	Kewaunee, WI
Farm:	(b) (6) [redacted]	**Twp Rng Sec:**	
Field:	RVM-2	**Directions:**	
Crop Zone:			
Crop Year:	**Acres:** 69.40		

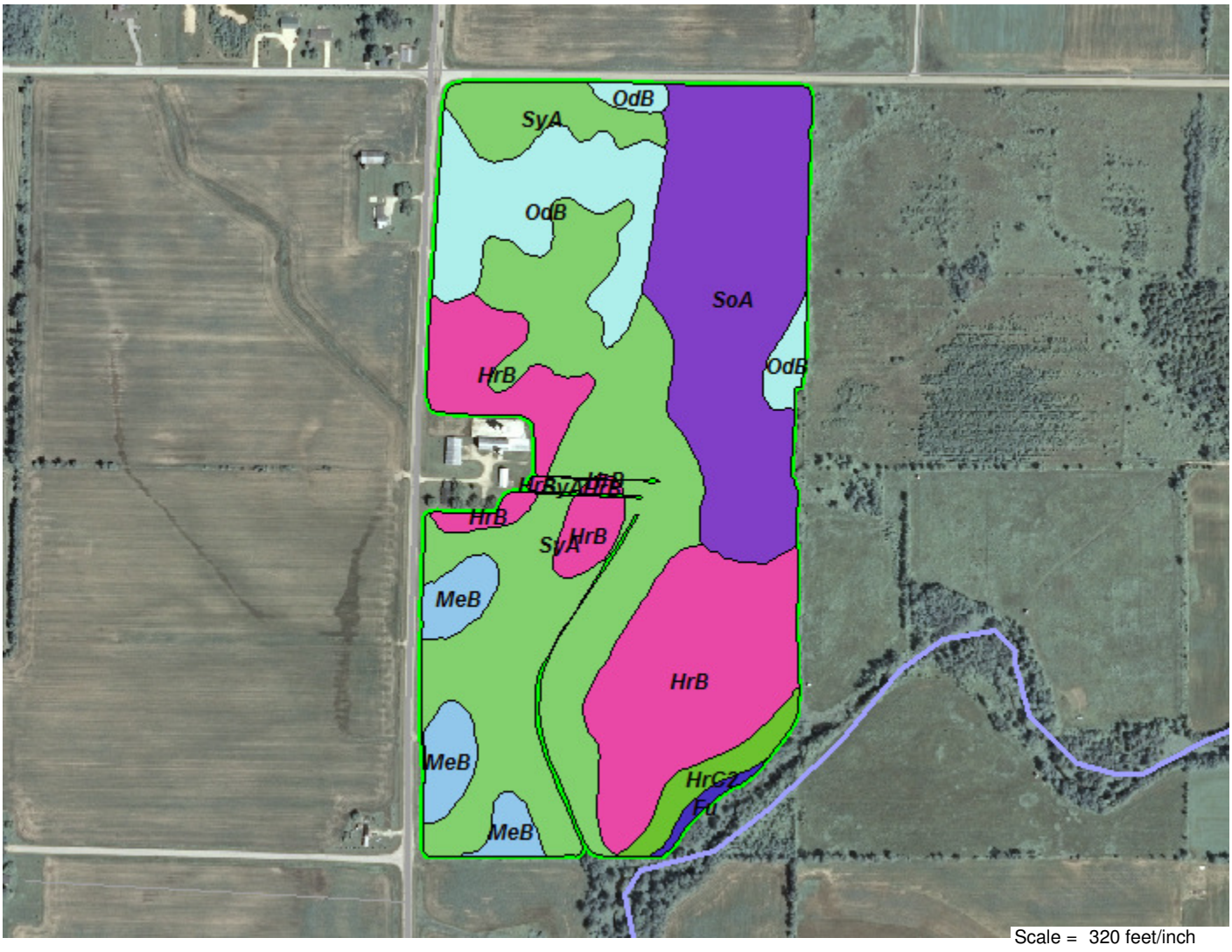

Layer Summary

Layer: Soil Type
Attribute: MUSYM
Acres: 69.40
Average:
Weighted Average:
Minimum:
Maximum:

MUSYM	Acres
OdB	8.07
SoA	15.32
SyA	25.08
HrB	15.87
MeB	3.20
Fu	.37
HrC2	1.50

Kinnard Farms Inc

MUSYM

Prepared For:	Kinnard Farms Inc	**County:**	Kewaunee, WI
Farm:	(b) (6) (b) (6)	**Twp Rng Sec:**	
Field:	RVM-3	**Directions:**	
Crop Zone:			
Crop Year:	**Acres:** 35.05		

Scale = 158 feet/inch

Layer Summary

Layer: Soil Type
Attribute: MUSYM
Acres: 35.05
Average:
Weighted Average:
Minimum:
Maximum:

MUSYM	Acres
OhB	.68
KwB	5.14
HrB	21.91
OdB	7.32

Kinnard Farms Inc

MUSYM

Prepared For:	Kinnard Farms Inc	**County:**	Kewaunee, WI
Farm:	(b) (6) [redacted] West	**Twp Rng Sec:**	
Field:	GT-1	**Directions:**	
Crop Zone:			
Crop Year:	**Acres:** 19.29		

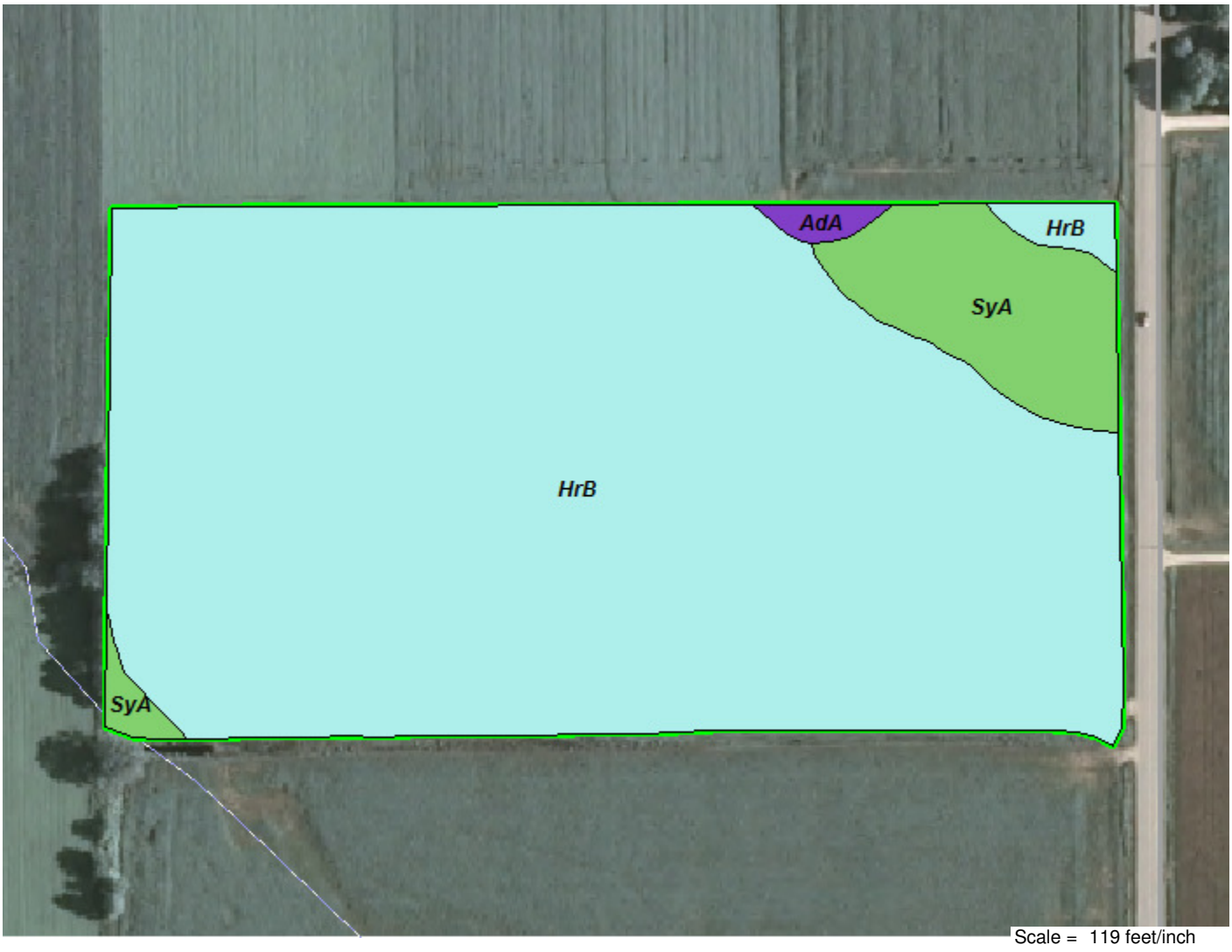

Layer Summary

Layer: Soil Type
Attribute: MUSYM
Acres: 19.28
Average:
Weighted Average:
Minimum:
Maximum:

MUSYM	Acres
HrB	17.52
AdA	.12
SyA	1.64

Kinnard Farms Inc

MUSYM

Prepared For:	Kinnard Farms Inc	**County:**	Kewaunee, WI
Farm:	(b) (6) [redacted] West	**Twp Rng Sec:**	
Field:	GT-2	**Directions:**	
Crop Zone:			
Crop Year:	**Acres:** 15.02		

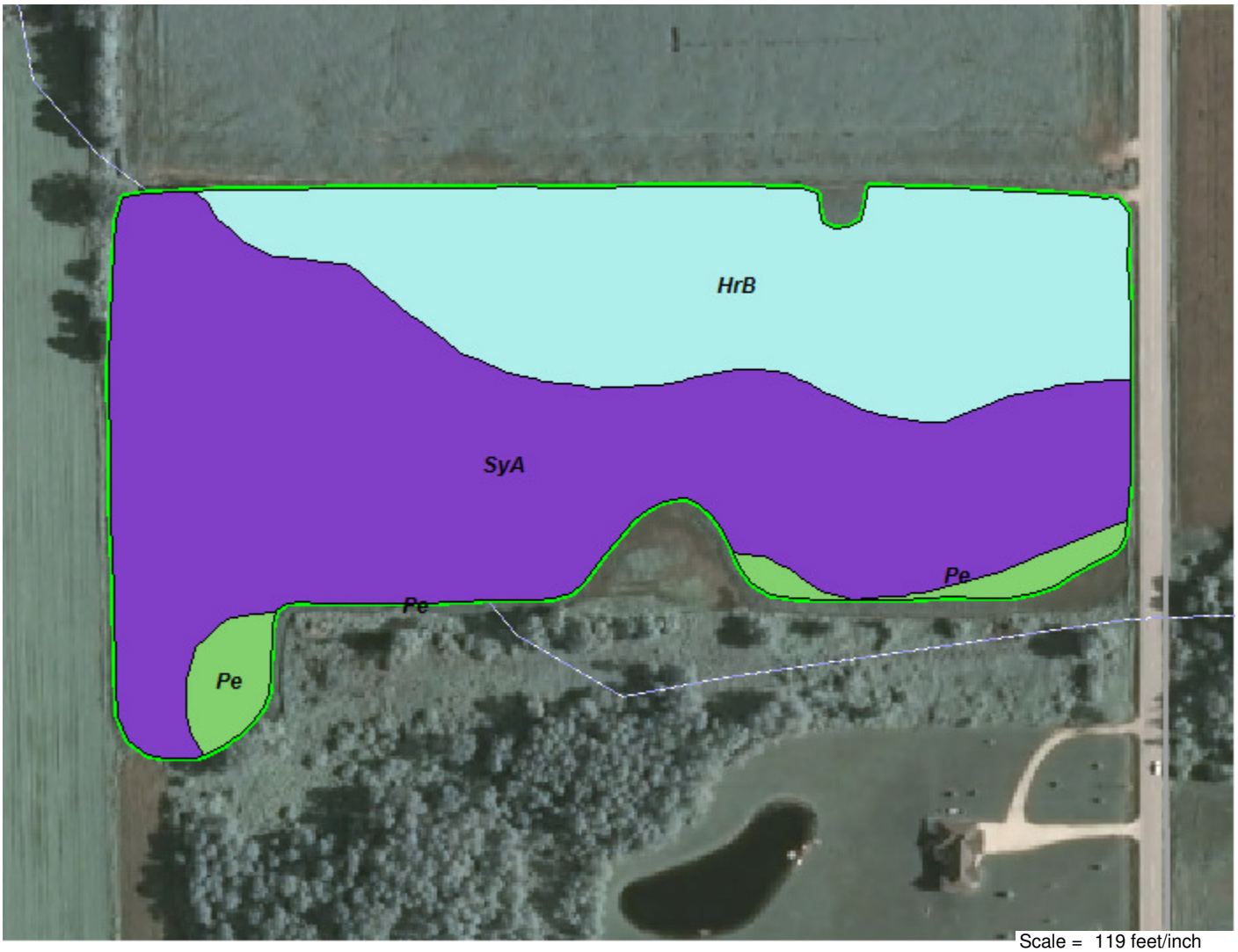

Scale = 119 feet/inch

Layer Summary

Layer: Soil Type
Attribute: MUSYM
Acres: 15.02
Average:
Weighted Average:
Minimum:
Maximum:

MUSYM	Acres
HrB	5.45
SyA	8.99
Pe	.59

Kinnard Farms Inc

MUSYM

Prepared For:	Kinnard Farms Inc	**County:**	Kewaunee, WI
Farm:	(b) (6) [redacted] West	**Twp Rng Sec:**	
Field:	GT-3	**Directions:**	
Crop Zone:			
Crop Year:	**Acres:** 22.29		

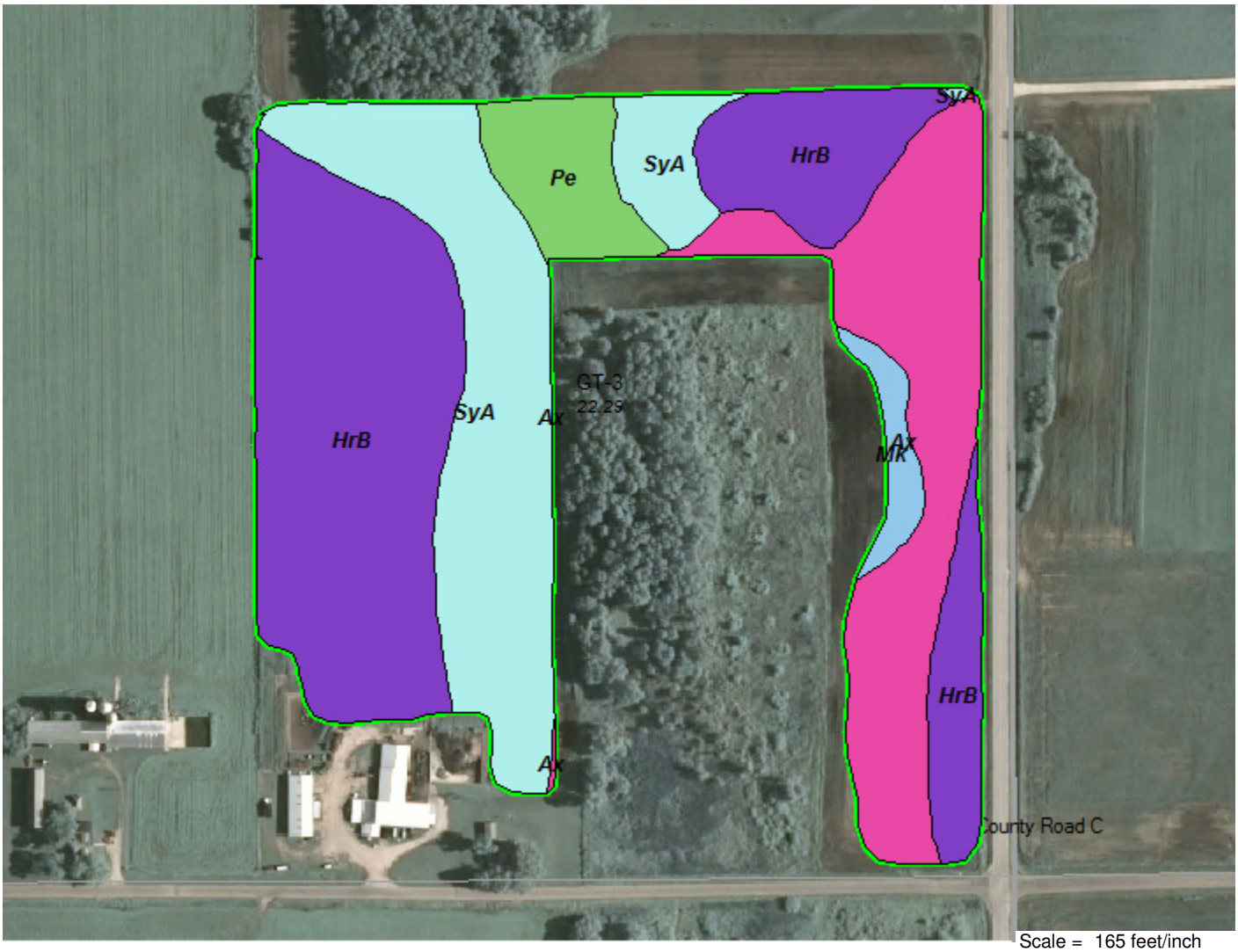

Scale = 165 feet/inch

Layer Summary

Layer: Soil Type
Attribute: MUSYM
Acres: 22.29
Average:
Weighted Average:
Minimum:
Maximum:

MUSYM	Acres
SyA	6.01
HrB	9.68
Pe	1.35
Ax	4.76
Mk	.50

Kinnard Farms Inc

MUSYM

Prepared For:	Kinnard Farms Inc	**County:**	Kewaunee, WI
Farm:	(b) (6) [redacted] Farms	**Twp Rng Sec:**	
Field:	SF-H-10	**Directions:**	
Crop Zone:			
Crop Year:	**Acres:** 19.40		

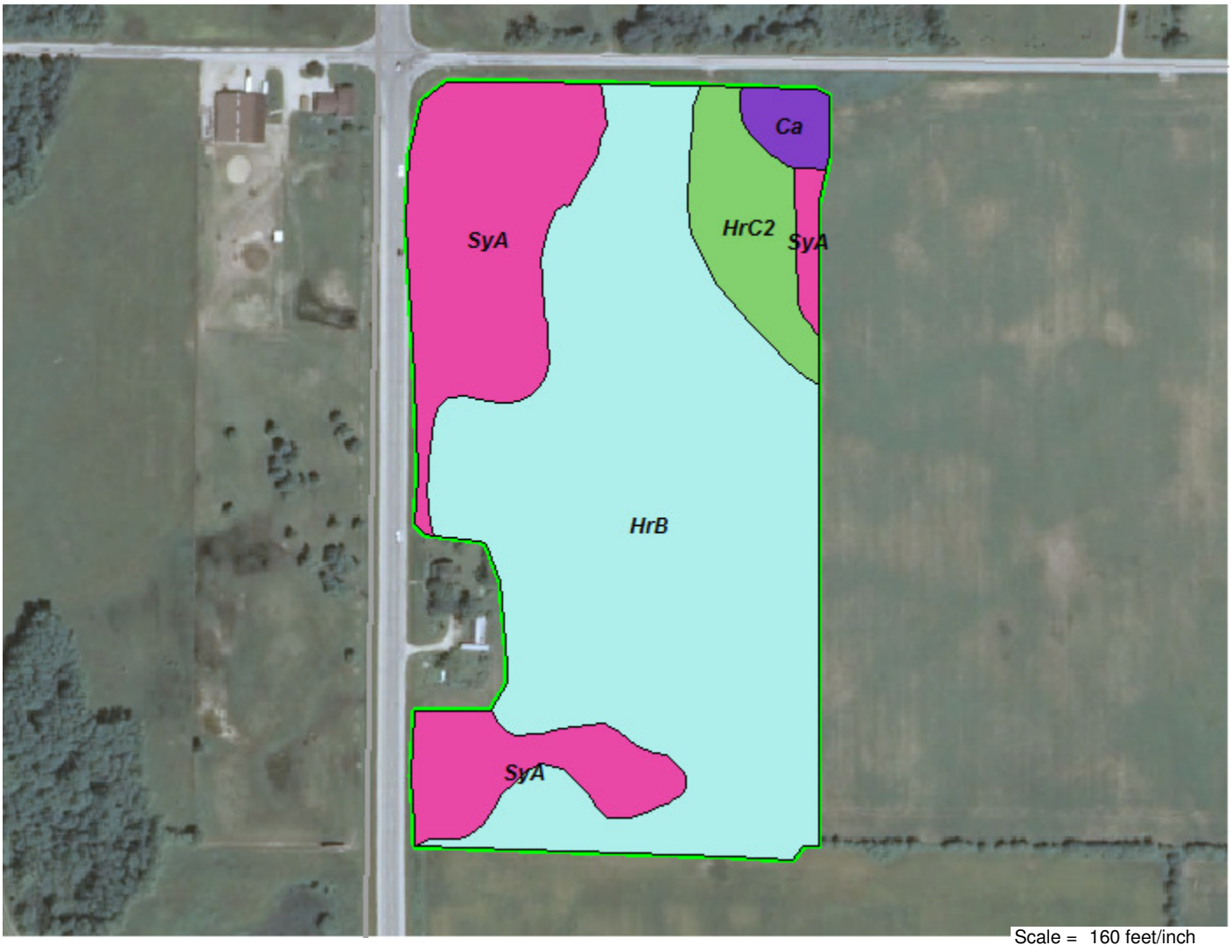

Layer Summary

Layer: Soil Type
Attribute: MUSYM
Acres: 19.40
Average:
Weighted Average:
Minimum:
Maximum:

MUSYM	Acres
HrB	12.73
Ca	.39
HrC2	1.40
SyA	4.88

Kinnard Farms Inc

MUSYM

Prepared For:	Kinnard Farms Inc	**County:**	Kewaunee, WI
Farm:	(b) (6) [redacted] Farms	**Twp Rng Sec:**	
Field:	SF-H-11-12	**Directions:**	
Crop Zone:			
Crop Year:	**Acres:** 39.33		

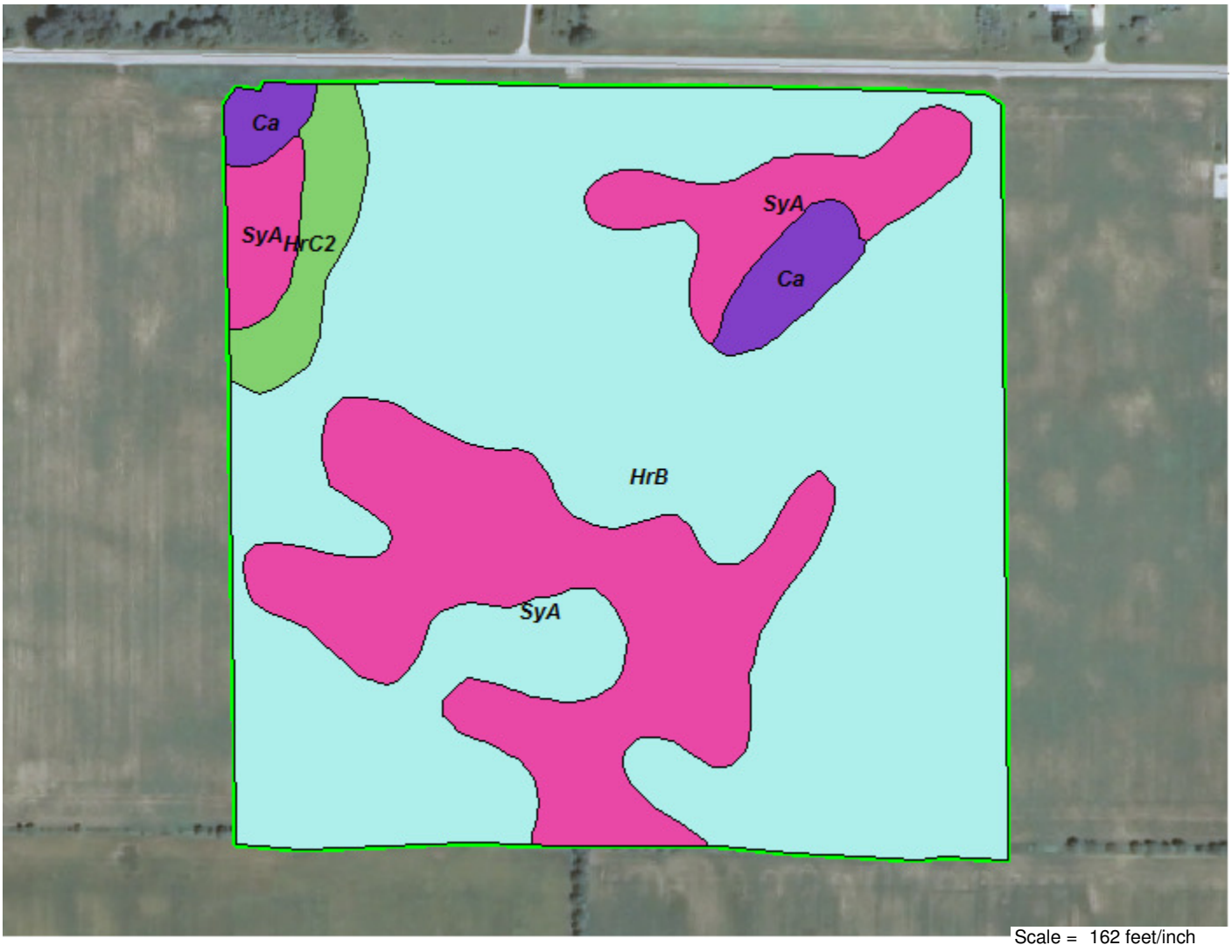

Layer Summary

Layer: Soil Type
Attribute: MUSYM
Acres: 39.33
Average:
Weighted Average:
Minimum:
Maximum:

MUSYM	Acres
HrB	26.95
Ca	1.16
HrC2	1.17
SyA	10.04

Kinnard Farms Inc

MUSYM

Prepared For:	Kinnard Farms Inc	**County:**	Kewaunee, WI
Farm:	(b) (6) [redacted] Farms	**Twp Rng Sec:**	
Field:	SF-H-1-2	**Directions:**	
Crop Zone:			
Crop Year:	**Acres:** 42.29		

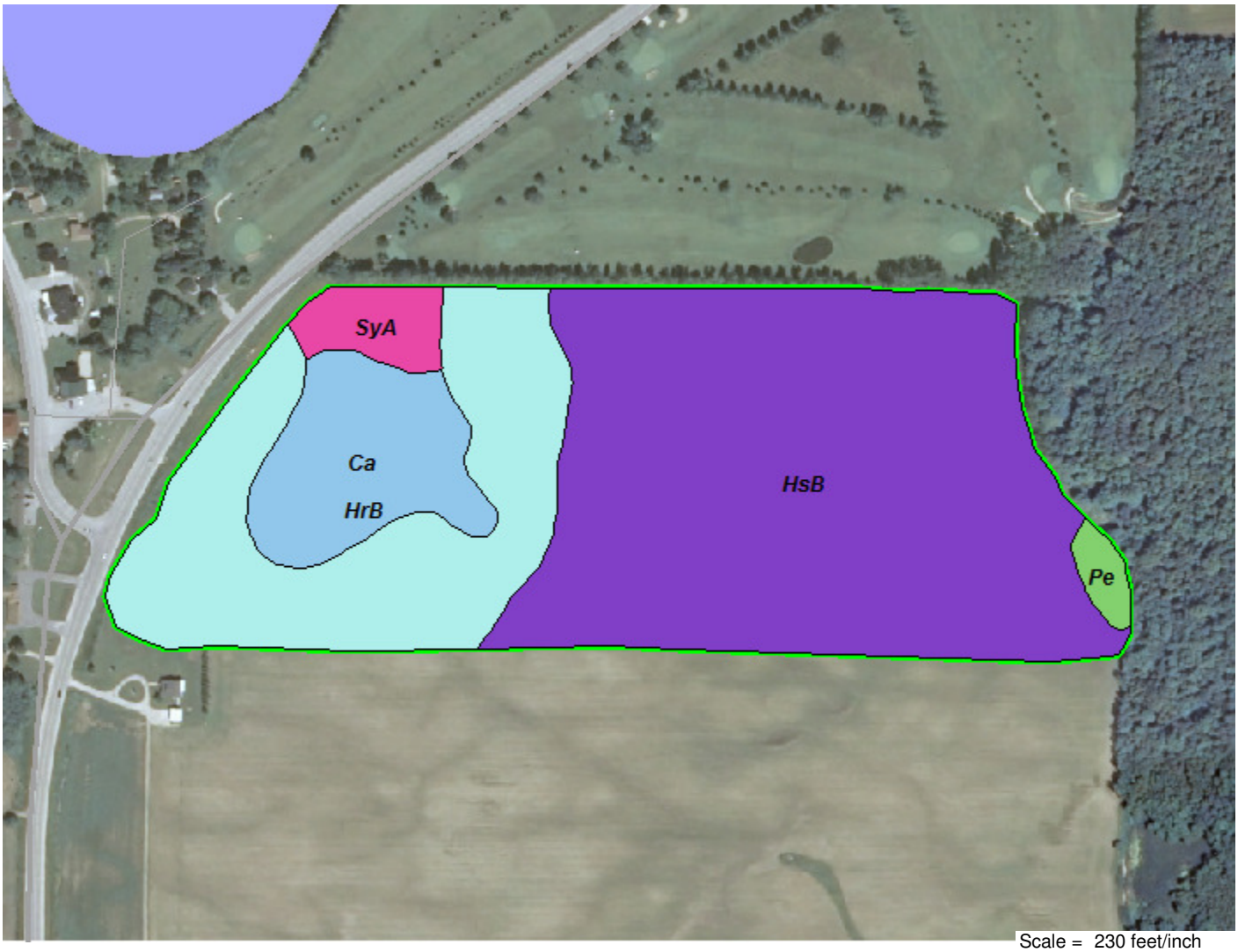

Scale = 230 feet/inch

Layer Summary

Layer: Soil Type
Attribute: MUSYM
Acres: 42.29
Average:
Weighted Average:
Minimum:
Maximum:

MUSYM	Acres
HrB	11.08
HsB	24.62
Pe	.53
SyA	1.37
Ca	4.69

Kinnard Farms Inc

MUSYM

Prepared For:	Kinnard Farms Inc	**County:**	Kewaunee, WI
Farm:	(b) (6) [redacted] Farms	**Twp Rng Sec:**	
Field:	SF-H-13	**Directions:**	
Crop Zone:			
Crop Year:	**Acres:** 16.41		

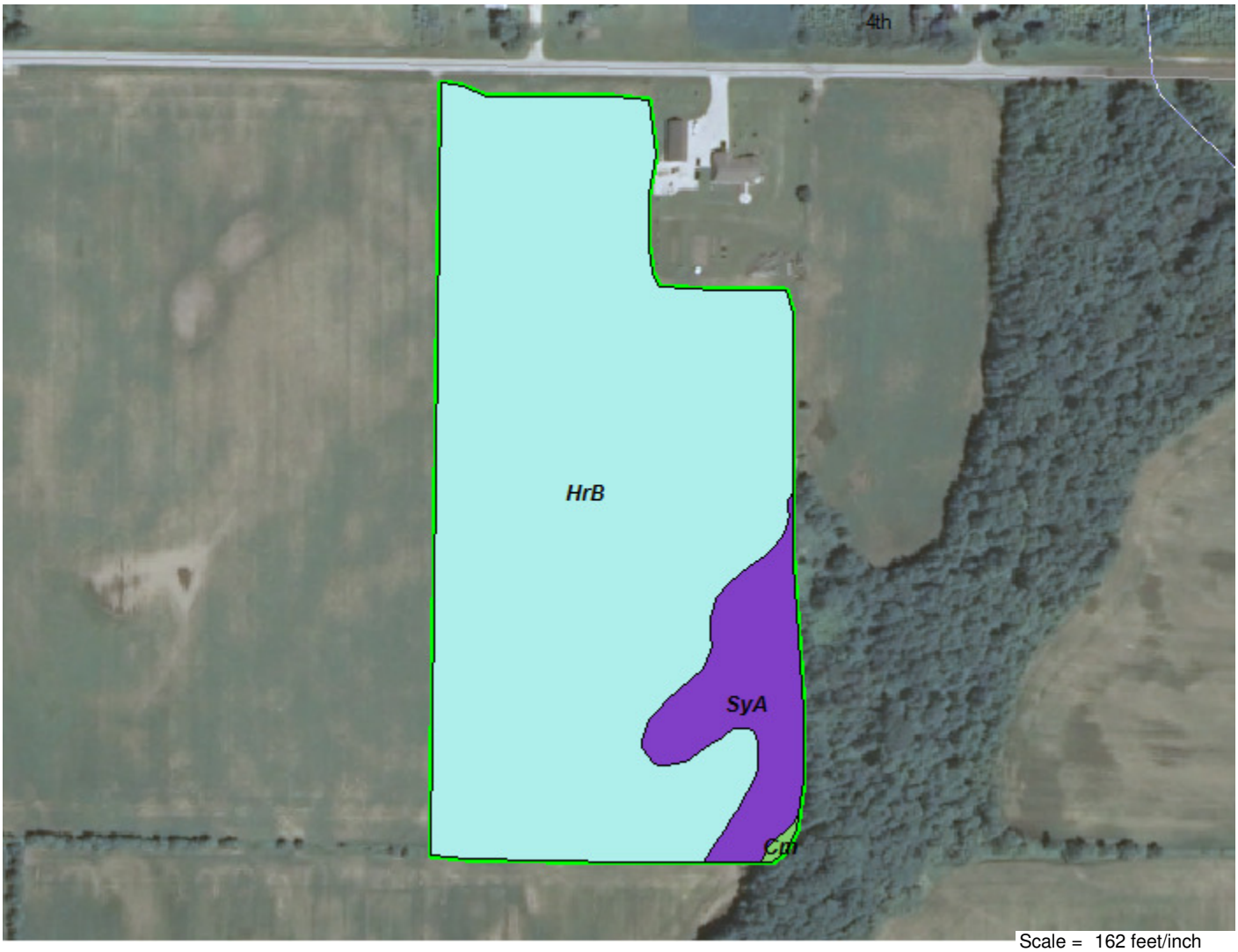

Scale = 162 feet/inch

Layer Summary

Layer: Soil Type
Attribute: MUSYM
Acres: 16.41
Average:
Weighted Average:
Minimum:
Maximum:

MUSYM	Acres
HrB	14.62
SyA	1.75
Cm	.04

Kinnard Farms Inc

MUSYM

Prepared For:	Kinnard Farms Inc	**County:**	Kewaunee, WI
Farm:	(b) (6) [redacted] Farms	**Twp Rng Sec:**	
Field:	SF-H-3	**Directions:**	
Crop Zone:			
Crop Year:	**Acres:** 26.67		

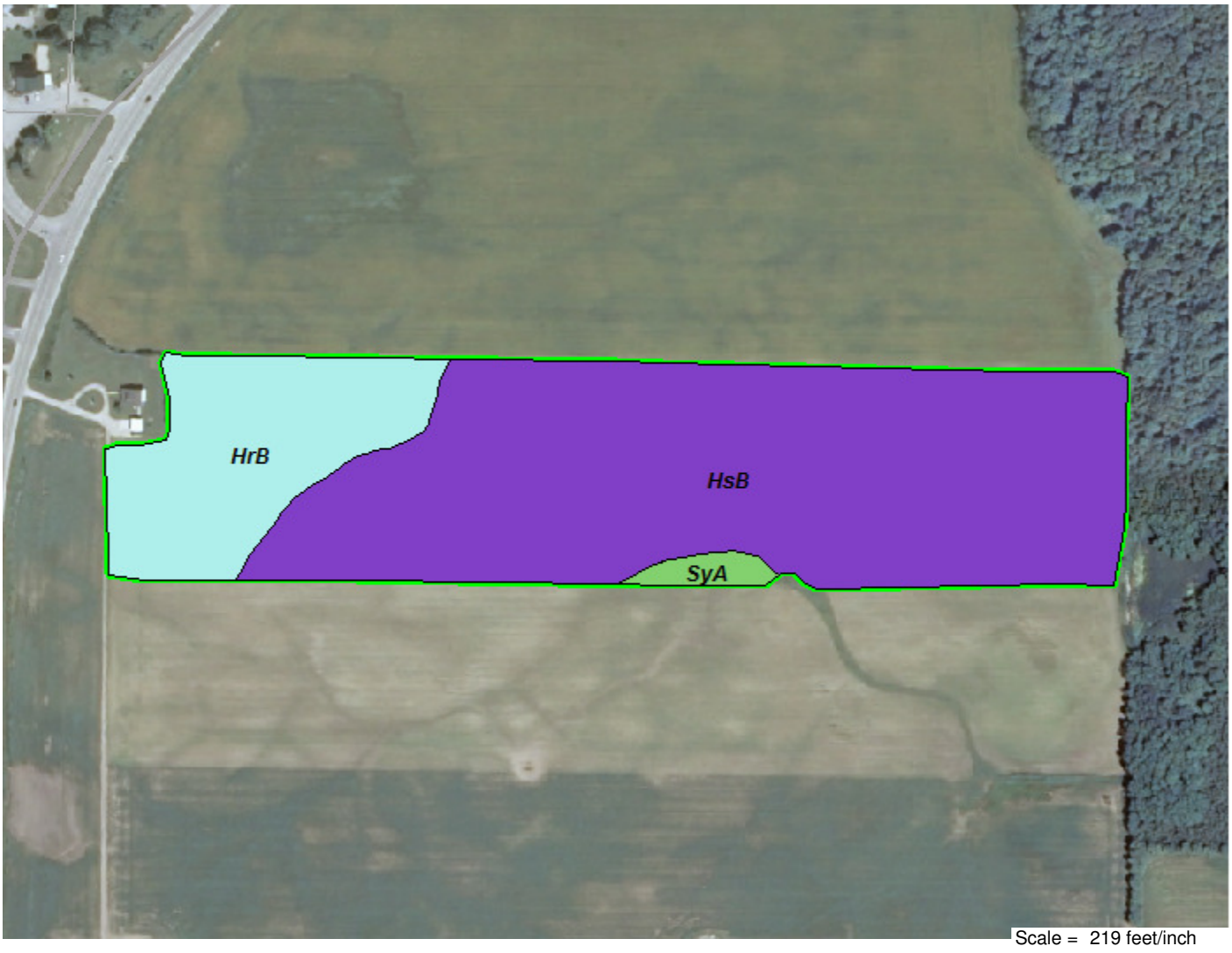

Layer Summary

Layer: Soil Type
Attribute: MUSYM
Acres: 26.68
Average:
Weighted Average:
Minimum:
Maximum:

MUSYM	Acres
HrB	5.90
HsB	20.31
SyA	.47

Kinnard Farms Inc

MUSYM

Prepared For:	Kinnard Farms Inc	**County:**	Kewaunee, WI
Farm:	(b) (6) [redacted] Farms	**Twp Rng Sec:**	
Field:	SF-H-4-5	**Directions:**	
Crop Zone:			
Crop Year:	**Acres:** 54.09		

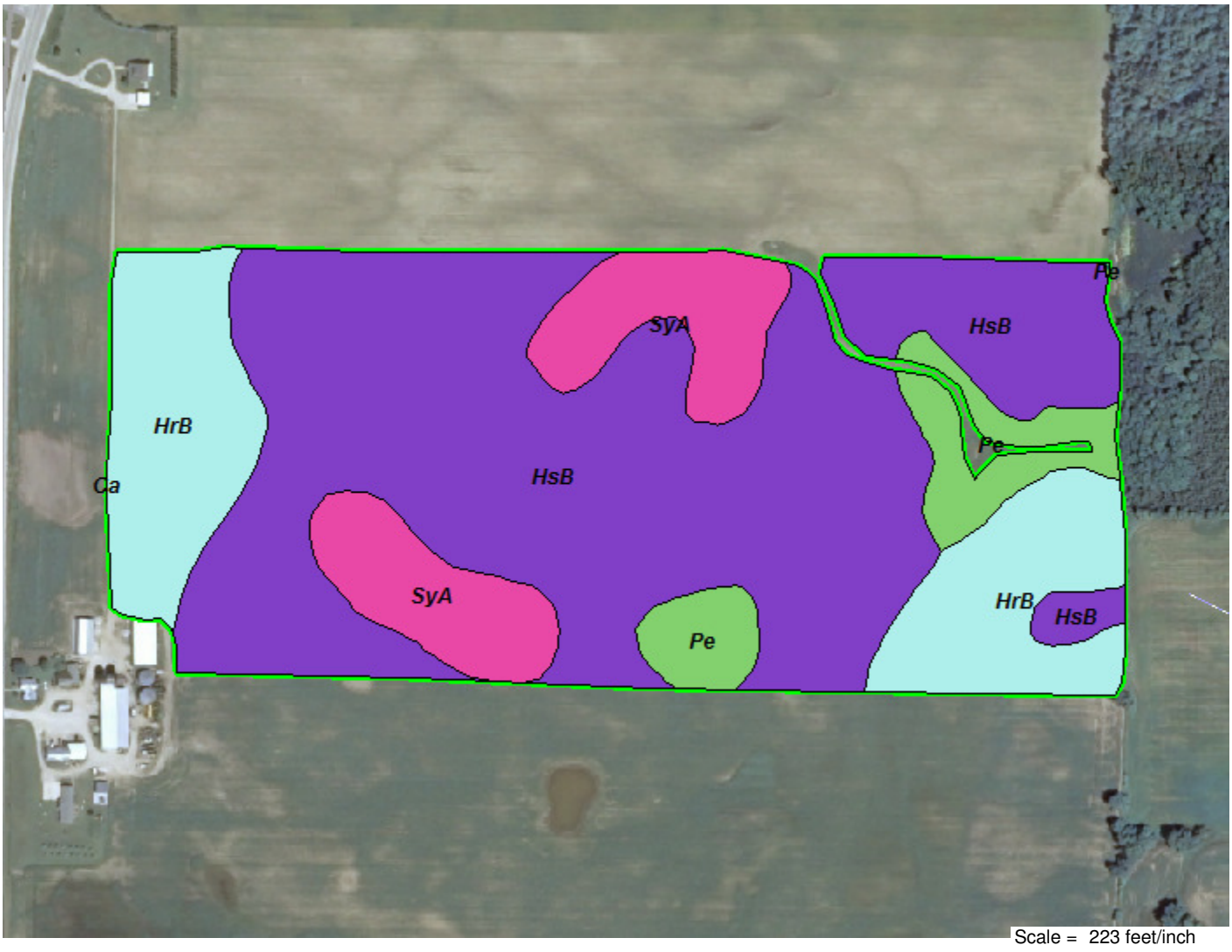

Layer Summary

Layer: Soil Type
Attribute: MUSYM
Acres: 54.10
Average:
Weighted Average:
Minimum:
Maximum:

MUSYM	Acres
HrB	10.53
HsB	33.29
Pe	3.71
SyA	6.56
Ca	.00

Kinnard Farms Inc

MUSYM

Prepared For:	Kinnard Farms Inc	**County:**	Kewaunee, WI
Farm:	[redacted] Farms	**Twp Rng Sec:**	
Field:	SF-H-6	**Directions:**	
Crop Zone:			
Crop Year:	**Acres:** 41.96		

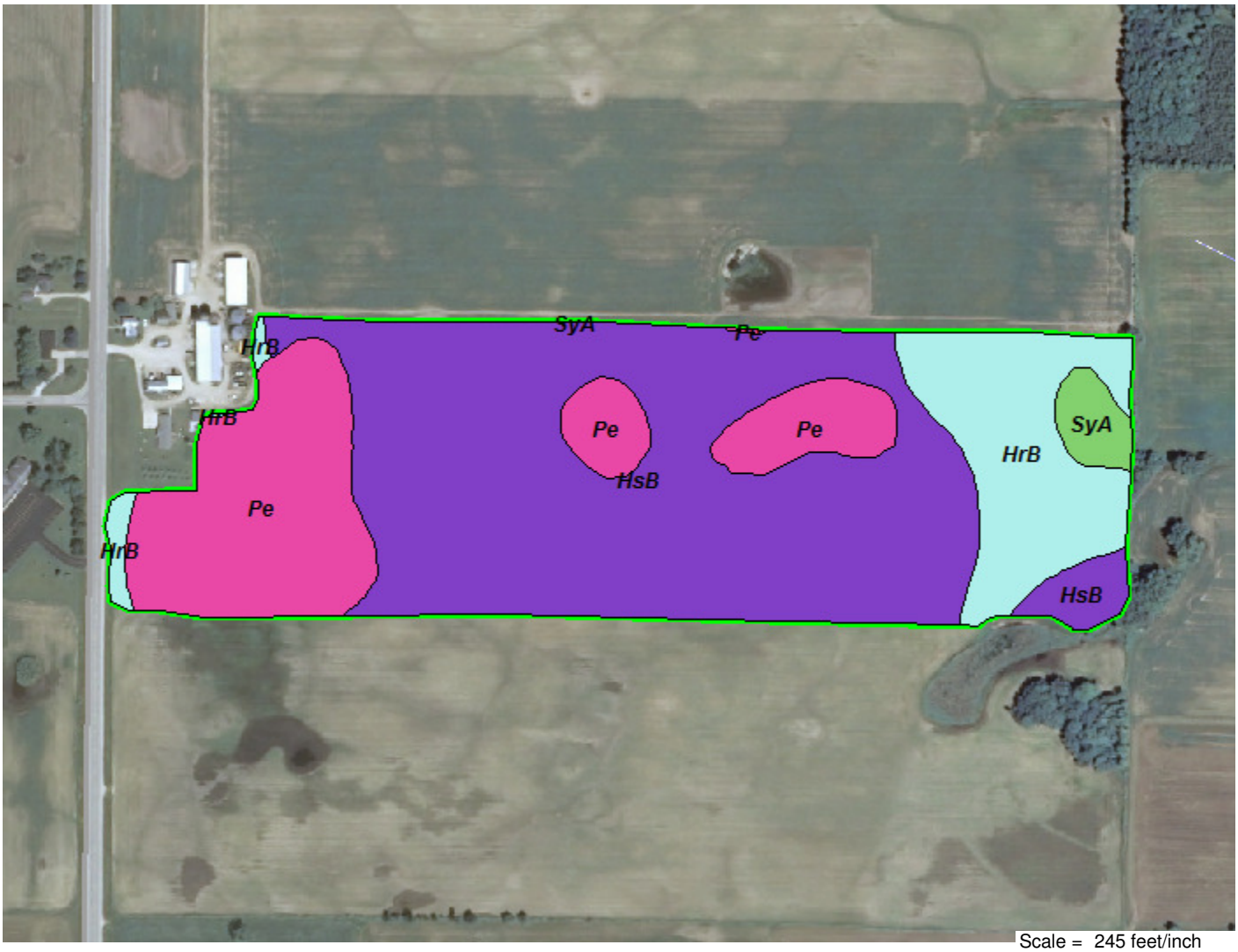

Layer Summary

Layer: Soil Type
Attribute: MUSYM
Acres: 41.96
Average:
Weighted Average:
Minimum:
Maximum:

MUSYM	Acres
HrB	6.42
HsB	24.63
SyA	.87
Pe	10.04

Kinnard Farms Inc

MUSYM

Prepared For:	Kinnard Farms Inc	**County:**	Kewaunee, WI
Farm:	(b) (6) [redacted] Farms	**Twp Rng Sec:**	
Field:	SF-H-7-8	**Directions:**	
Crop Zone:			
Crop Year:	**Acres:** 45.06		

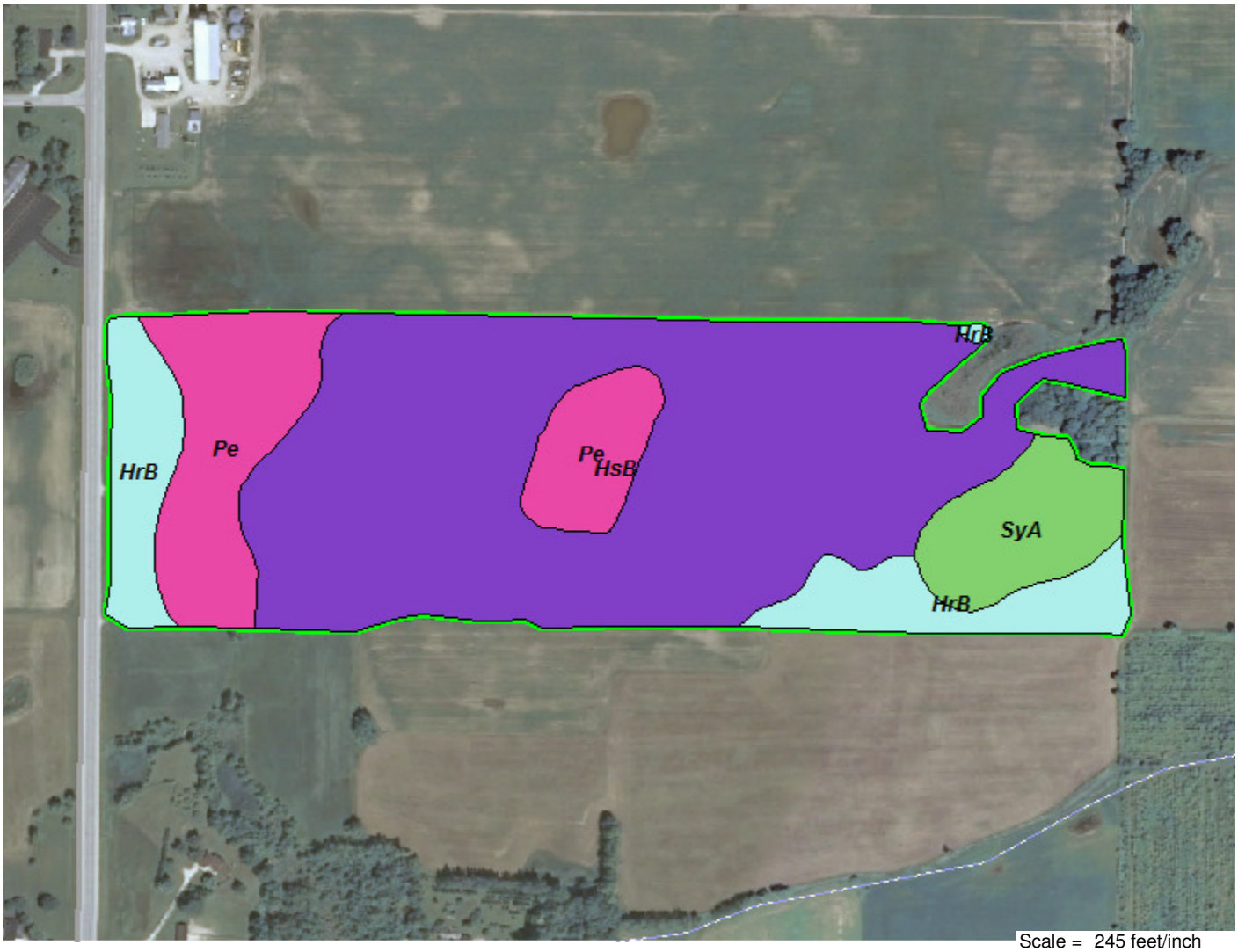

Layer Summary

Layer: Soil Type
Attribute: MUSYM
Acres: 45.06
Average:
Weighted Average:
Minimum:
Maximum:

MUSYM	Acres
HrB	5.65
HsB	28.23
SyA	3.50
Pe	7.69

Kinnard Farms Inc

MUSYM

Prepared For:	Kinnard Farms Inc	**County:**	Kewaunee, WI
Farm:	(b) (6) [redacted] Farms	**Twp Rng Sec:**	
Field:	SF-H-9	**Directions:**	
Crop Zone:			
Crop Year:	**Acres:** 6.28		

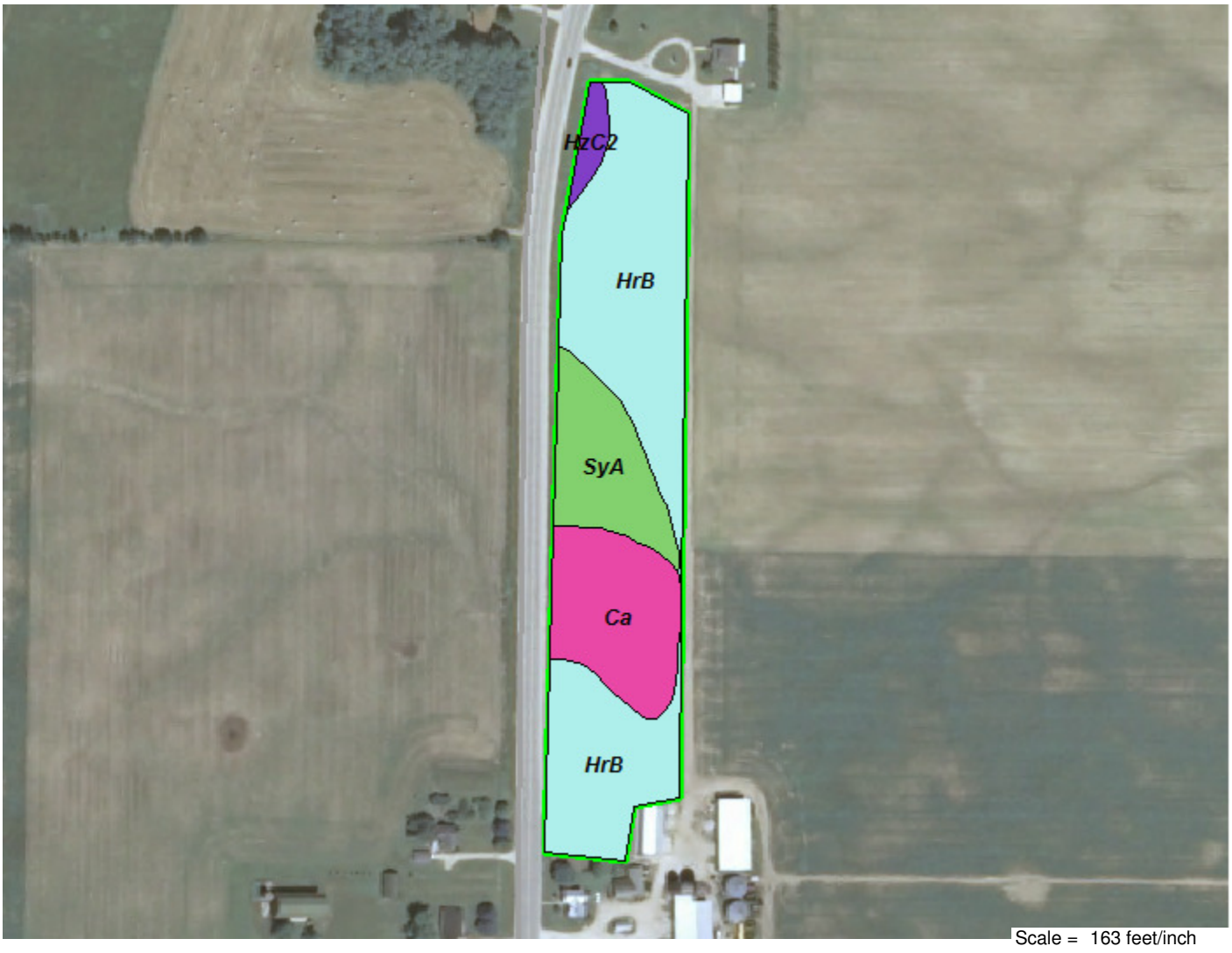

Layer Summary

Layer: Soil Type
Attribute: MUSYM
Acres: 6.28
Average:
Weighted Average:
Minimum:
Maximum:

MUSYM	Acres
HrB	3.80
HzC2	.18
SyA	1.01
Ca	1.29

Kinnard Farms Inc

MUSYM

Prepared For: Kinnard Farms Inc	**County:** Kewaunee, WI
Farm: [redacted] Farms	**Twp Rng Sec:**
Field: SF-HA-7-12-19	**Directions:**
Crop Zone:	
Crop Year: **Acres:** 34.80	

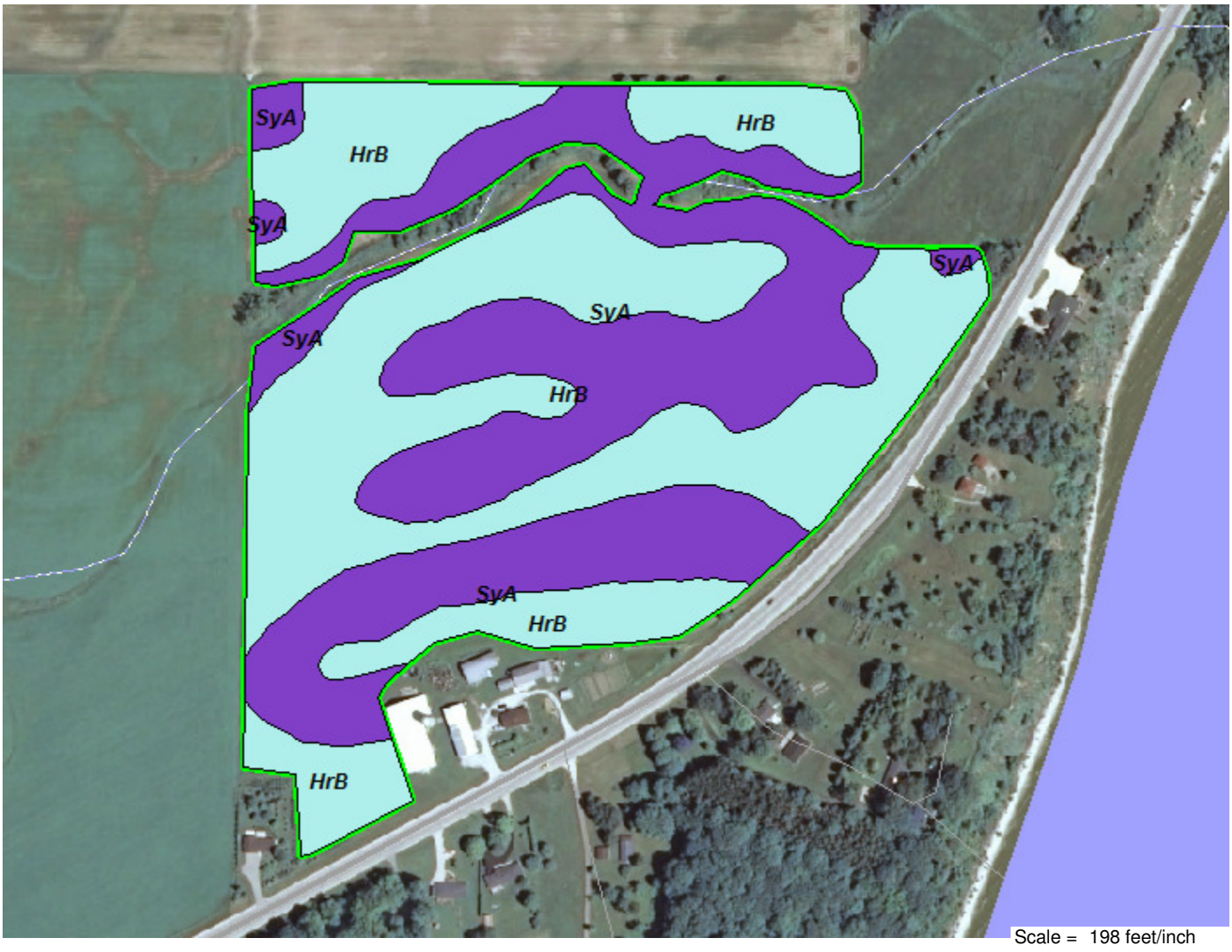

Layer Summary

Layer: Soil Type
Attribute: MUSYM

Acres: 34.79

Average:
Weighted Average:

Minimum:
Maximum:

MUSYM	Acres
HrB	19.24
SyA	15.56

Kinnard Farms Inc

MUSYM

Prepared For:	Kinnard Farms Inc	**County:**	Kewaunee, WI
Farm:	(b) (6) [redacted] Farms	**Twp Rng Sec:**	
Field:	SF-HO-1-2	**Directions:**	
Crop Zone:			
Crop Year:	**Acres:** 39.73		

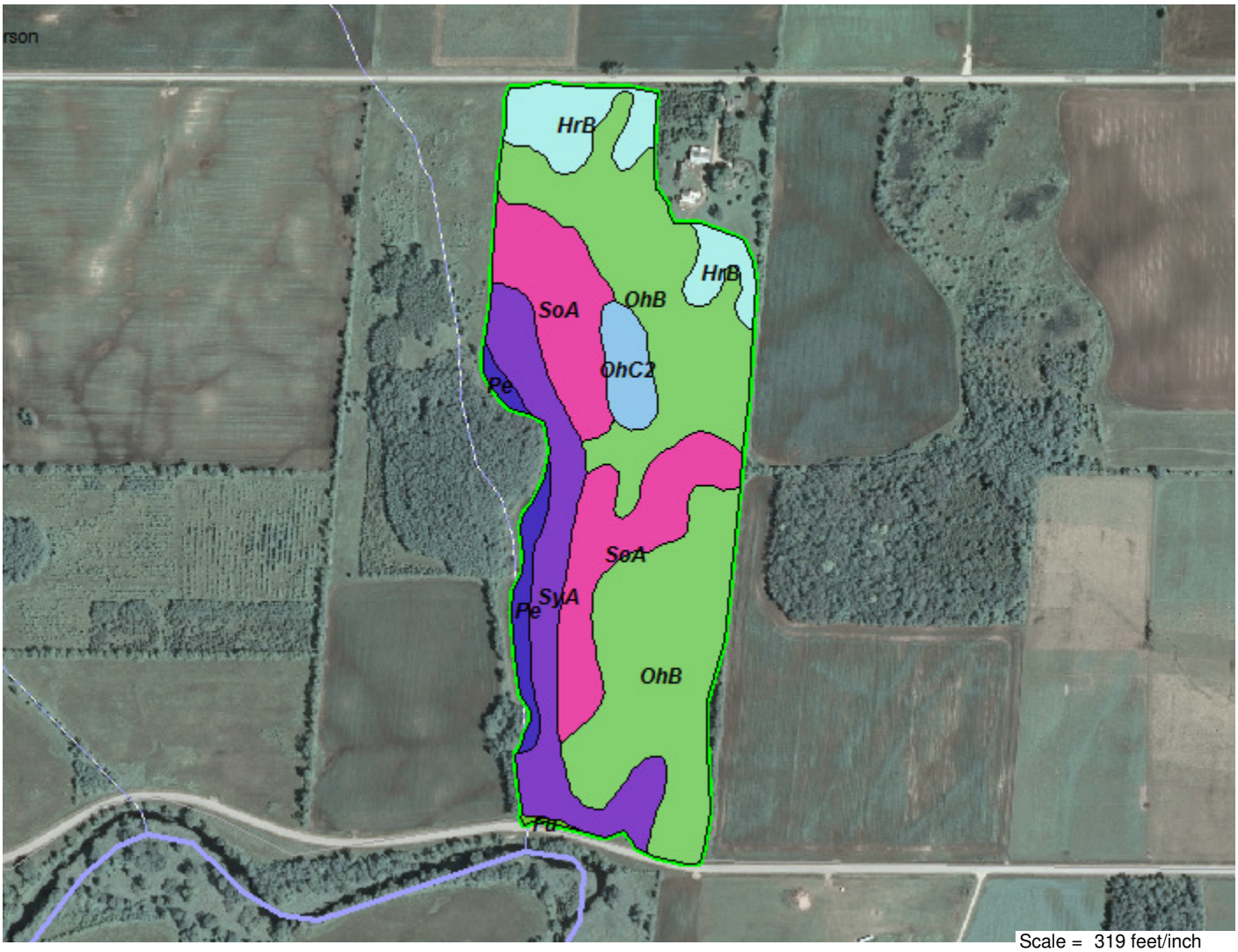

Scale = 319 feet/inch

Layer Summary

Layer: Soil Type
Attribute: MUSYM
Acres: 39.73
Average:
Weighted Average:
Minimum:
Maximum:

MUSYM	Acres
HrB	3.40
SyA	5.93
OhB	18.93
SoA	8.76
OhC2	1.37
Pe	1.28
Fu	.06

Kinnard Farms Inc

MUSYM

Prepared For:	Kinnard Farms Inc	**County:**	Kewaunee, WI
Farm:	(b) (6) [redacted] Farms	**Twp Rng Sec:**	
Field:	SF-HO-3	**Directions:**	
Crop Zone:			
Crop Year:	**Acres:** 11.51		

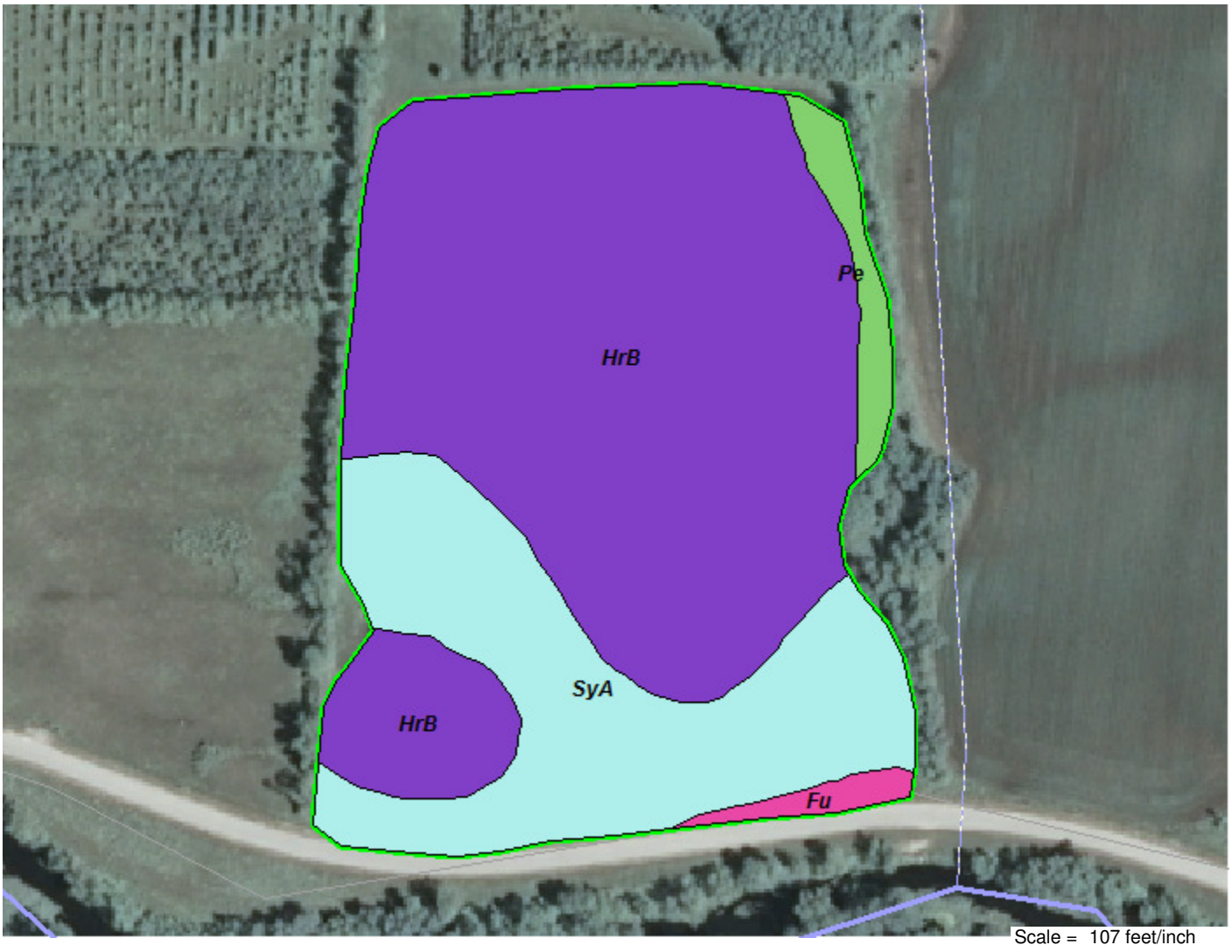

Layer Summary

Layer: Soil Type
Attribute: MUSYM
Acres: 11.51
Average:
Weighted Average:
Minimum:
Maximum:

MUSYM	Acres
SyA	3.21
HrB	7.79
Pe	.35
Fu	.16

Kinnard Farms Inc

MUSYM

Prepared For:	Kinnard Farms Inc	**County:**	Kewaunee, WI
Farm:	(b) (6) [redacted] Farms	**Twp Rng Sec:**	
Field:	SF-J-10	**Directions:**	
Crop Zone:			
Crop Year:	**Acres:** 26.98		

Layer Summary

Layer: Soil Type
Attribute: MUSYM
Acres: 26.97
Average:
Weighted Average:
Minimum:
Maximum:

MUSYM	Acres
SyA	4.93
HrB	20.77
Pe	.62
Cm	.65

Kinnard Farms Inc

MUSYM

Prepared For: Kinnard Farms Inc	**County:** Kewaunee, WI
Farm: (b) (6) [redacted] Farms	**Twp Rng Sec:**
Field: SF-J-11	**Directions:**
Crop Zone:	
Crop Year: **Acres:** 2.47	

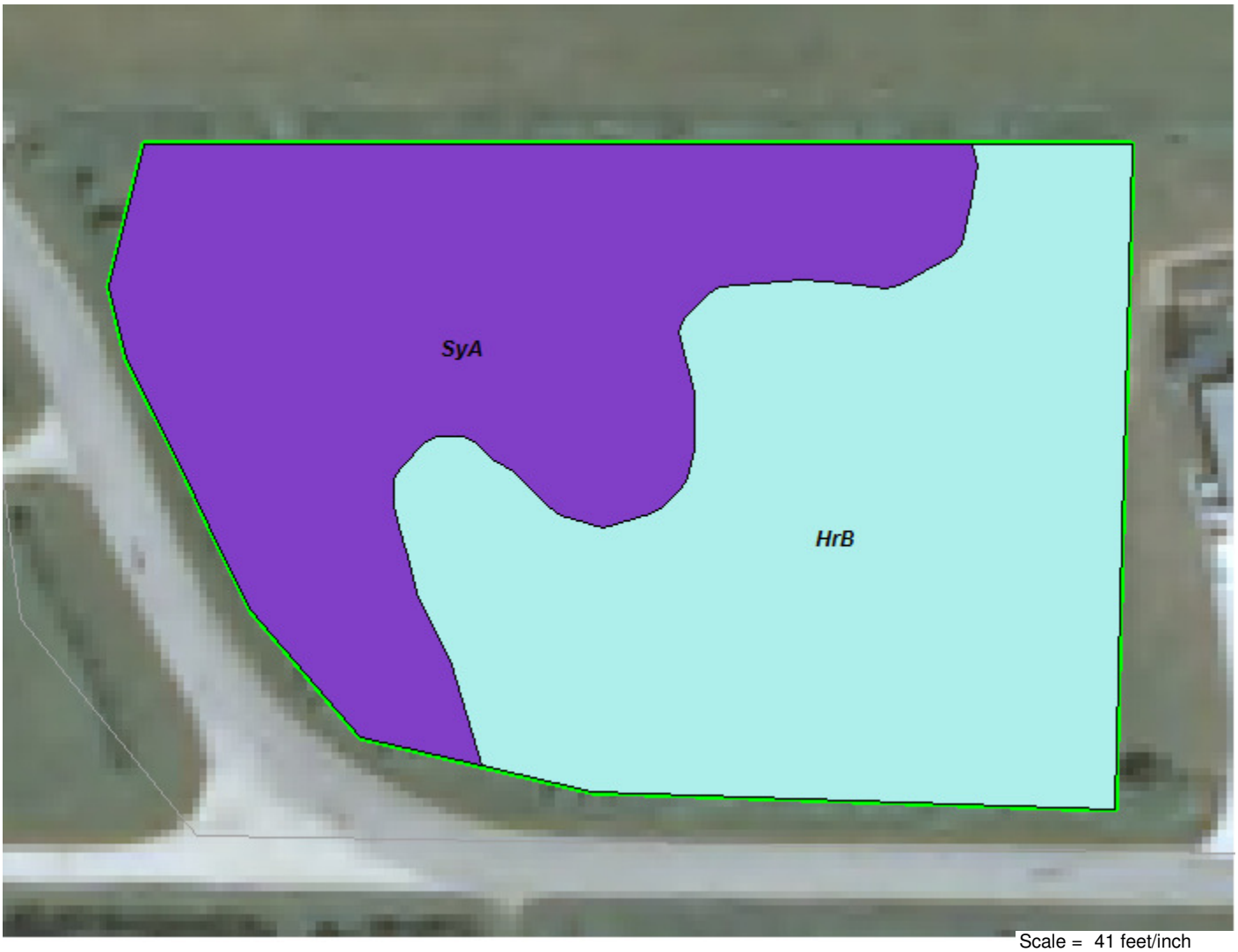

Scale = 41 feet/inch

Layer Summary

Layer: Soil Type
Attribute: MUSYM

Acres: 2.47

Average:
Weighted Average:

Minimum:
Maximum:

MUSYM	Acres
HrB	1.34
SyA	1.13

Kinnard Farms Inc

MUSYM

Prepared For: Kinnard Farms Inc	**County:** Kewaunee, WI
Farm: (b) (6) [redacted] Farms	**Twp Rng Sec:**
Field: SF-J-12	**Directions:**
Crop Zone:	
Crop Year: **Acres:** 1.85	

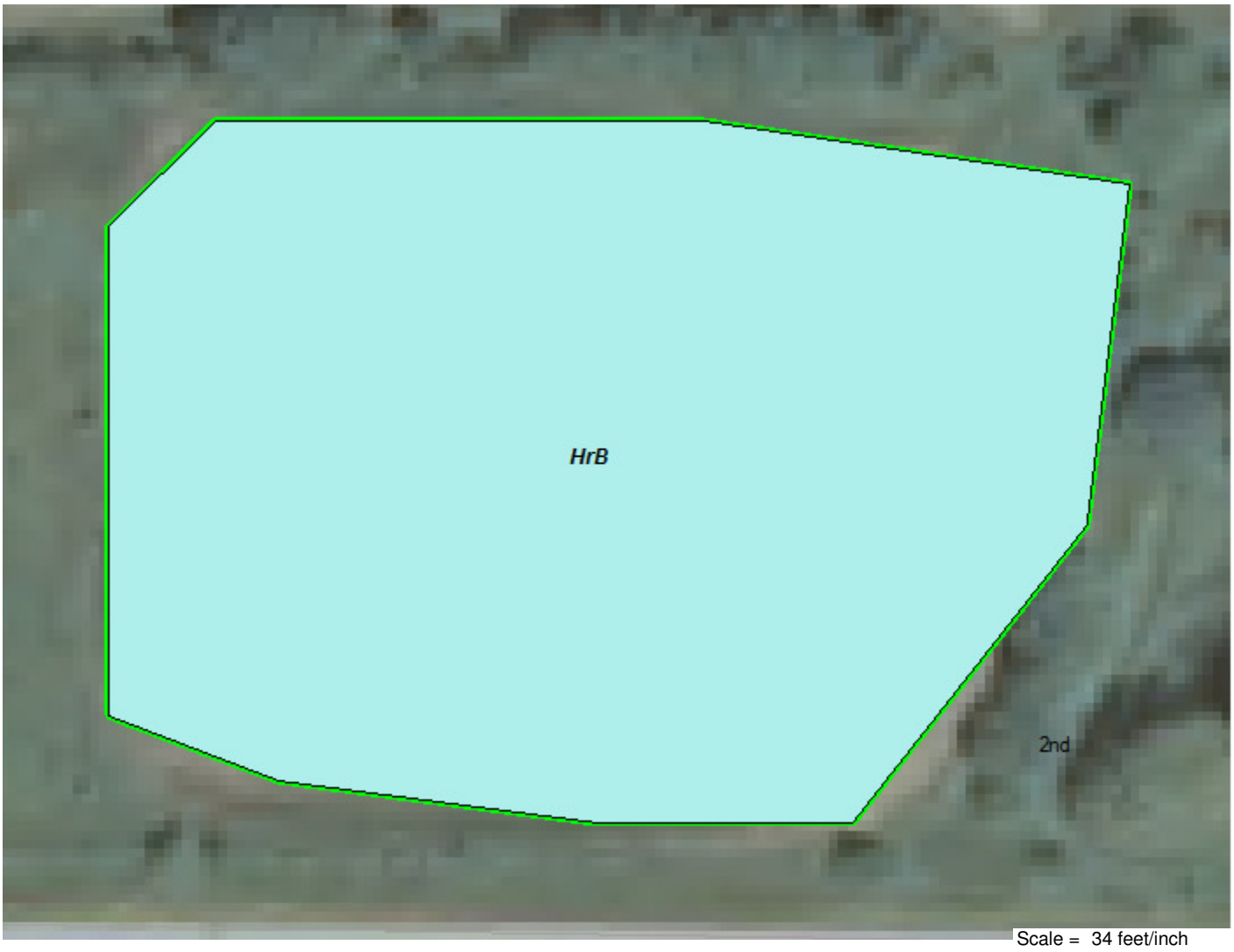

Layer Summary

Layer: Soil Type
Attribute: MUSYM

Acres: 1.85
Average:
Weighted Average:
Minimum:
Maximum:

MUSYM	Acres
HrB	1.85

Kinnard Farms Inc

MUSYM

Prepared For:	Kinnard Farms Inc	**County:**	Kewaunee, WI
Farm:	(b) (6) [redacted] Farms	**Twp Rng Sec:**	
Field:	SF-J-1-2-3	**Directions:**	
Crop Zone:			
Crop Year:	**Acres:** 66.91		

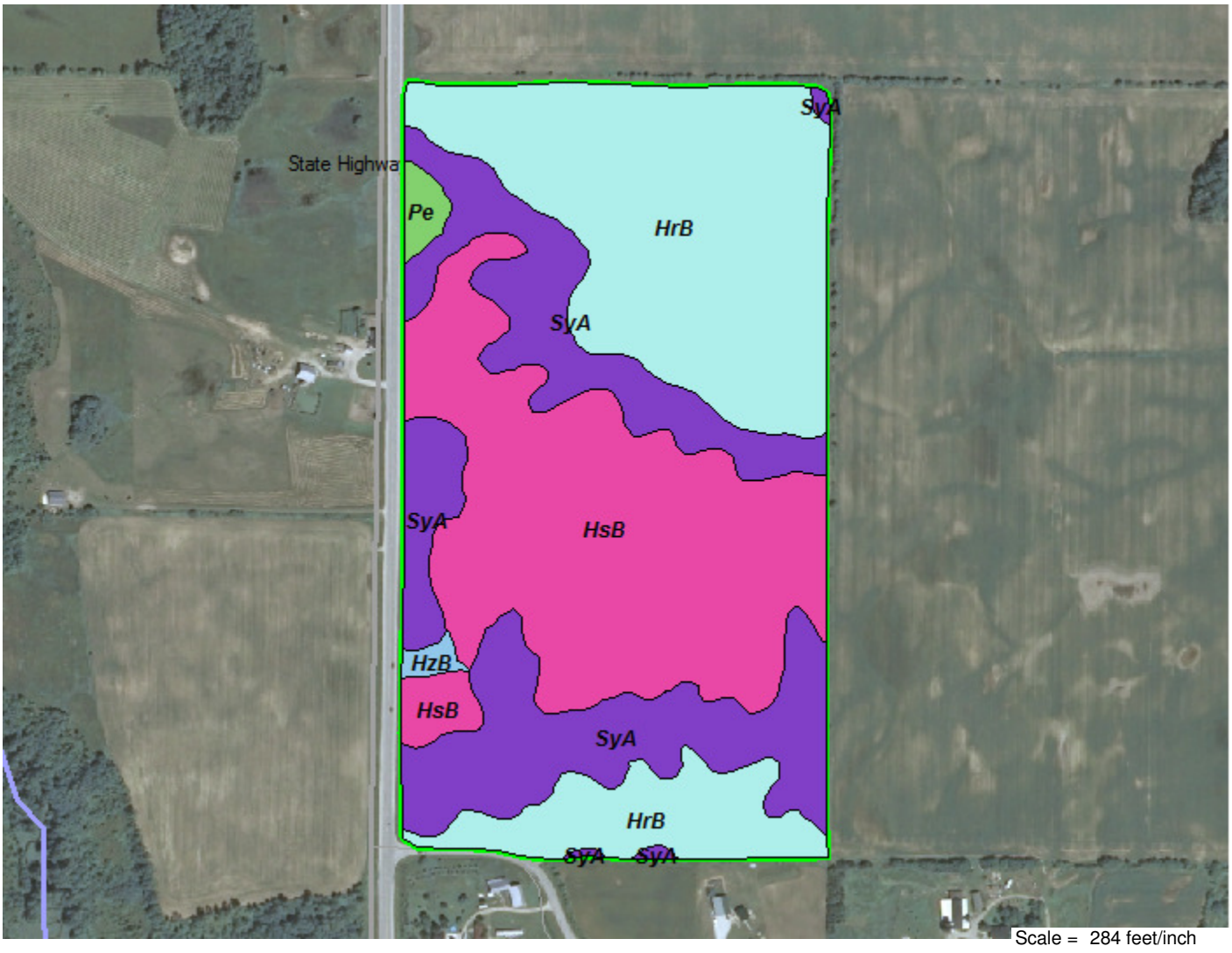

Layer Summary

Layer: Soil Type
Attribute: MUSYM
Acres: 66.91
Average:
Weighted Average:
Minimum:
Maximum:

MUSYM	Acres
HrB	24.48
SyA	18.43
Pe	.65
HsB	23.00
HzB	.35

Kinnard Farms Inc

MUSYM

Prepared For:	Kinnard Farms Inc	**County:**	Kewaunee, WI
Farm:	(b) (6) [redacted] Farms	**Twp Rng Sec:**	
Field:	SF-J-4-5-6-7	**Directions:**	
Crop Zone:			
Crop Year:	**Acres:** 74.40		

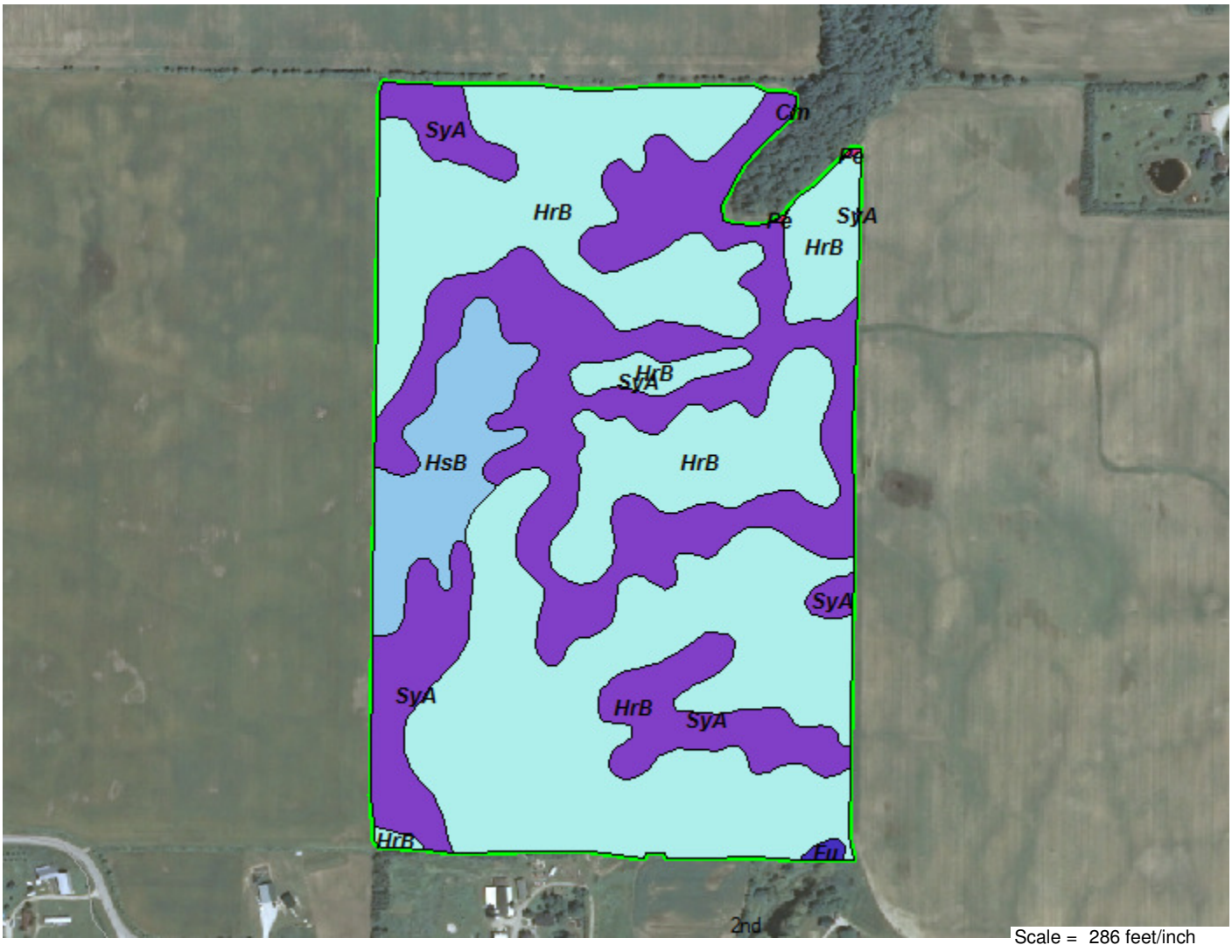

Layer Summary

Layer: Soil Type
Attribute: MUSYM
Acres: 74.40
Average:
Weighted Average:
Minimum:
Maximum:

MUSYM	Acres
HrB	43.39
SyA	25.79
Cm	.00
Pe	.04
HsB	5.04
Fu	.13

Kinnard Farms Inc

MUSYM

Prepared For:	Kinnard Farms Inc	**County:**	Kewaunee, WI
Farm:	(b) (6) [redacted] Farms	**Twp Rng Sec:**	
Field:	SF-J-8-9	**Directions:**	
Crop Zone:			
Crop Year:	**Acres:** 38.94		

Layer Summary

Layer: Soil Type
Attribute: MUSYM
Acres: 38.95
Average:
Weighted Average:
Minimum:
Maximum:

MUSYM	Acres
SyA	15.76
HrB	20.99
Pe	.89
Fu	.25
Cm	1.03
HrC2	.04

Kinnard Farms Inc

MUSYM

Prepared For:	Kinnard Farms Inc	**County:**	Kewaunee, WI
Farm:	(b) (6) [redacted] Farms	**Twp Rng Sec:**	
Field:	SF-JA-1	**Directions:**	
Crop Zone:			
Crop Year:	**Acres:** 19.67		

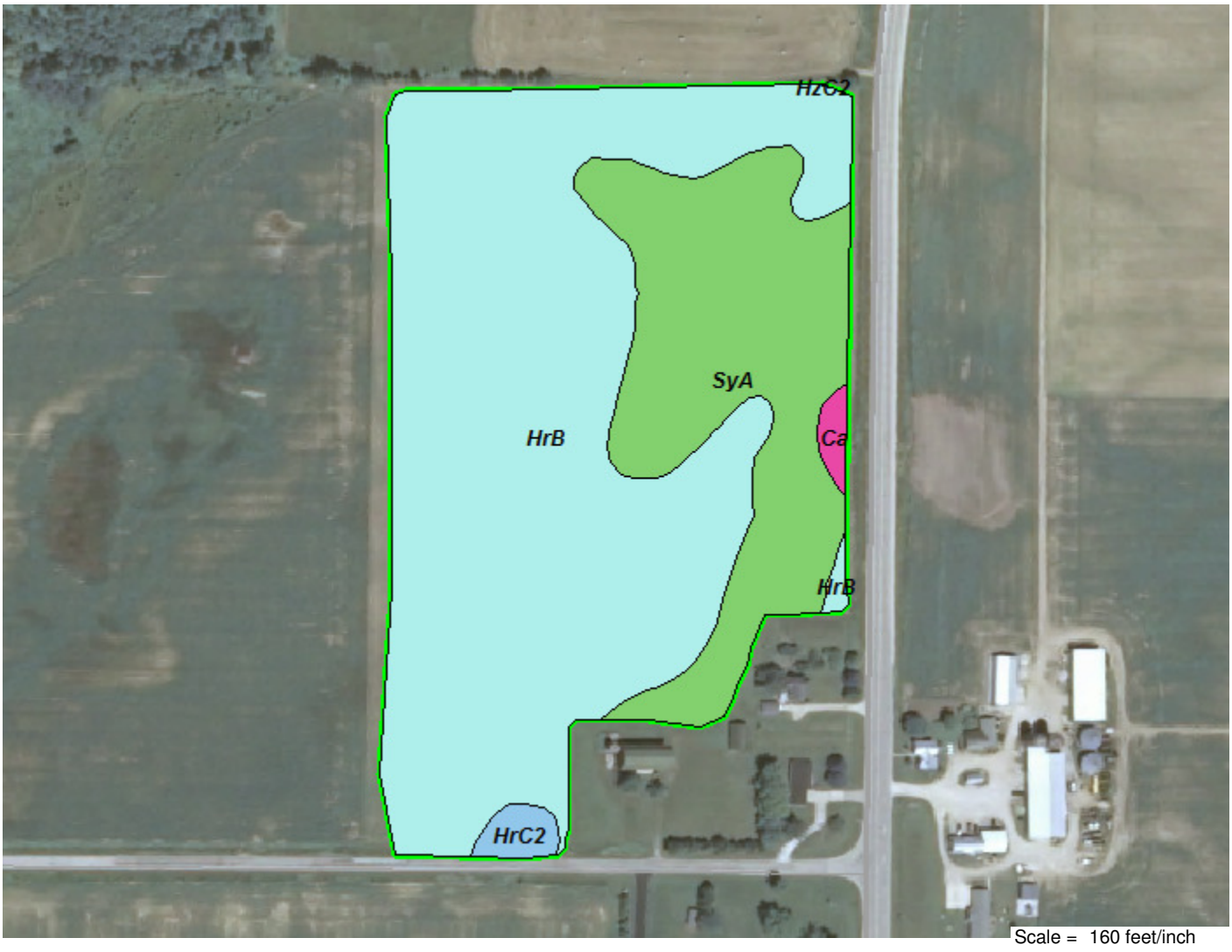

Layer Summary

Layer: Soil Type
Attribute: MUSYM
Acres: 19.67
Average:
Weighted Average:
Minimum:
Maximum:

MUSYM	Acres
HrB	13.79
HzC2	.00
SyA	5.49
Ca	.15
HrC2	.24

Kinnard Farms Inc

MUSYM

Prepared For:	Kinnard Farms Inc	**County:**	Kewaunee, WI
Farm:	(b) (6) [redacted] Farms	**Twp Rng Sec:**	
Field:	SF-JA-2	**Directions:**	
Crop Zone:			
Crop Year:	**Acres:** 32.77		

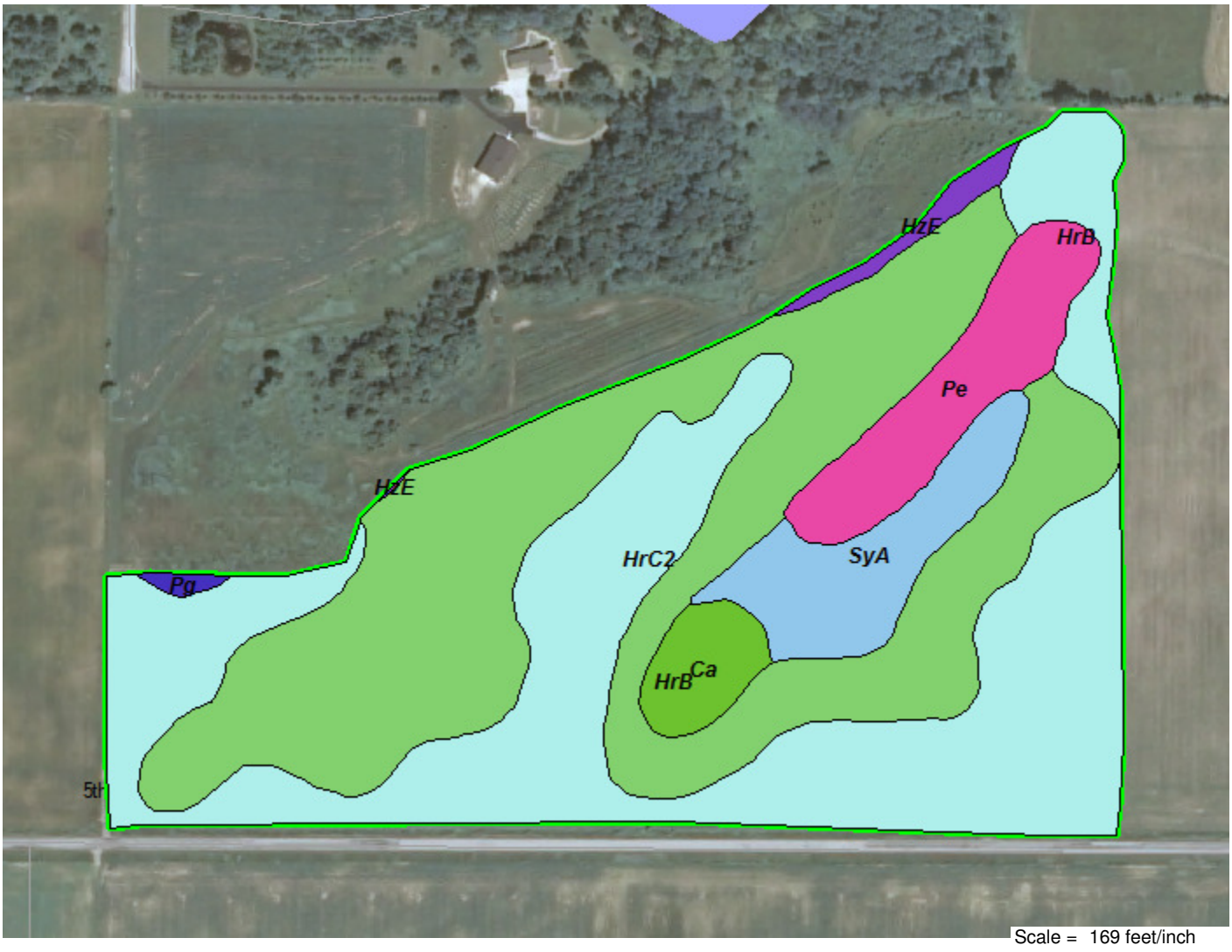

Layer Summary

Layer: Soil Type
Attribute: MUSYM
Acres: 32.77
Average:
Weighted Average:
Minimum:
Maximum:

MUSYM	Acres
HrB	13.29
HzE	.36
HrC2	13.68
Pe	2.29
SyA	2.17
Pg	.10
Ca	.89

Kinnard Farms Inc

MUSYM

Prepared For:	Kinnard Farms Inc	**County:**	Kewaunee, WI
Farm:	(b) (6) [redacted] Farms	**Twp Rng Sec:**	
Field:	SF-JW-1	**Directions:**	
Crop Zone:			
Crop Year:	**Acres:** 43.84		

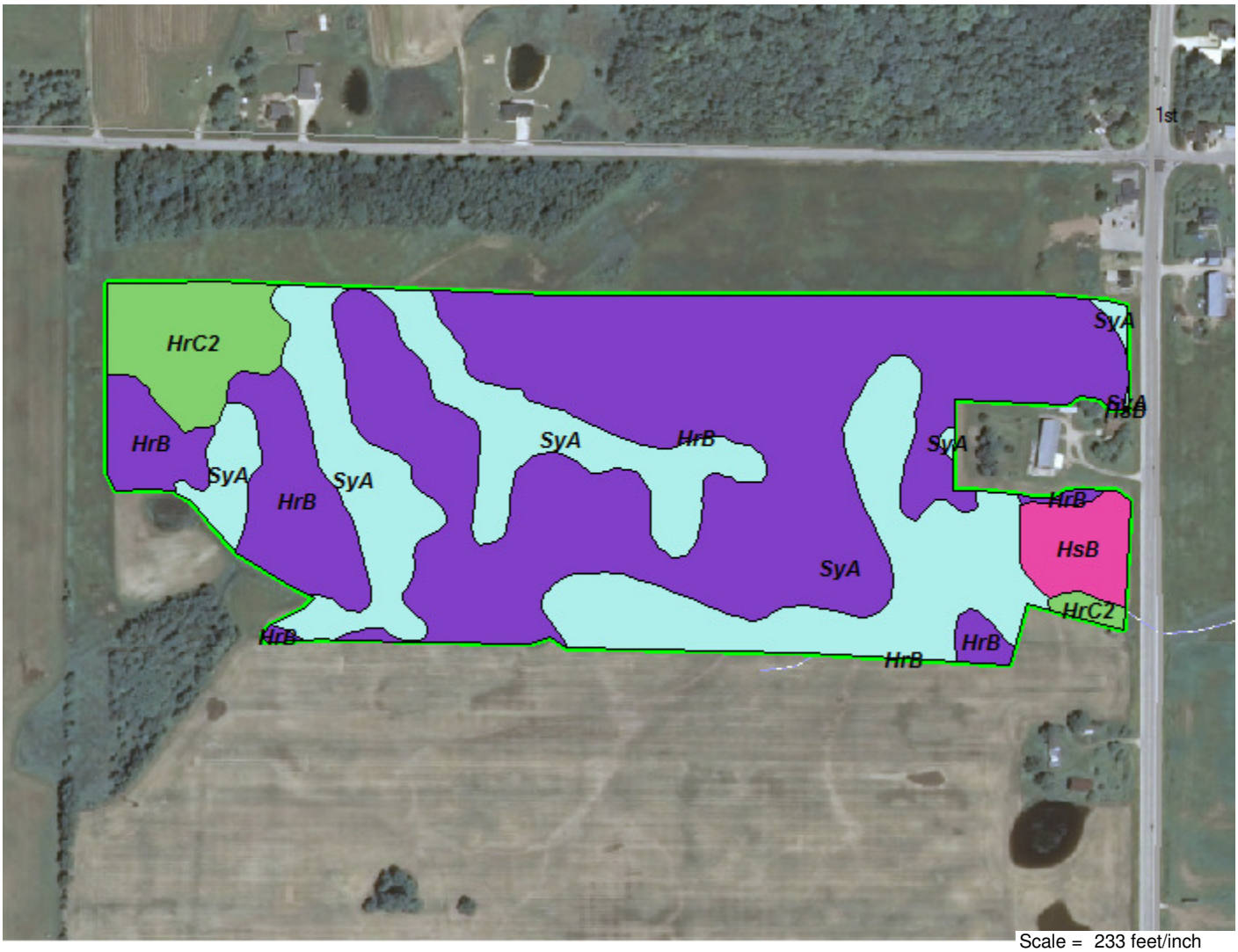

Layer Summary

Layer: Soil Type
Attribute: MUSYM
Acres: 43.85
Average:
Weighted Average:
Minimum:
Maximum:

MUSYM	Acres
SyA	13.82
HrB	25.75
HrC2	2.89
HsB	1.39

Kinnard Farms Inc

MUSYM

Prepared For: Kinnard Farms Inc	**County:** Kewaunee, WI
Farm: (b) (6) [redacted] Farms	**Twp Rng Sec:**
Field: SF-LC-1	**Directions:**
Crop Zone:	
Crop Year: **Acres:** 31.86	

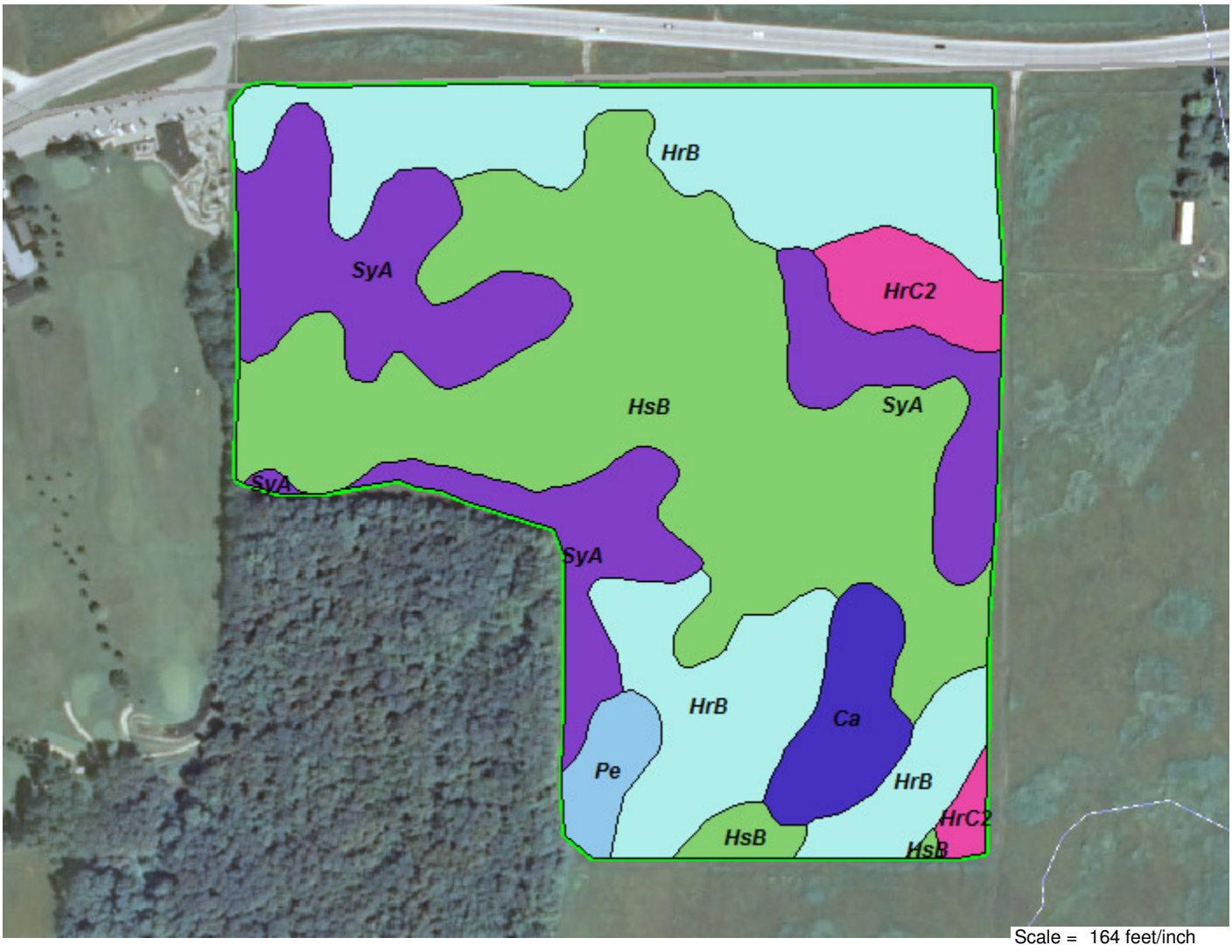

Layer Summary

Layer: Soil Type
Attribute: MUSYM
Acres: 31.86
Average:
Weighted Average:
Minimum:
Maximum:

MUSYM	Acres
HrB	9.36
SyA	6.79
HsB	12.34
HrC2	1.29
Pe	.69
Ca	1.39

Kinnard Farms Inc

MUSYM

Prepared For:	Kinnard Farms Inc	**County:**	Kewaunee, WI
Farm:	(b) (6) [redacted] Farms	**Twp Rng Sec:**	
Field:	SF-M-1-2	**Directions:**	
Crop Zone:			
Crop Year:	**Acres:** 33.52		

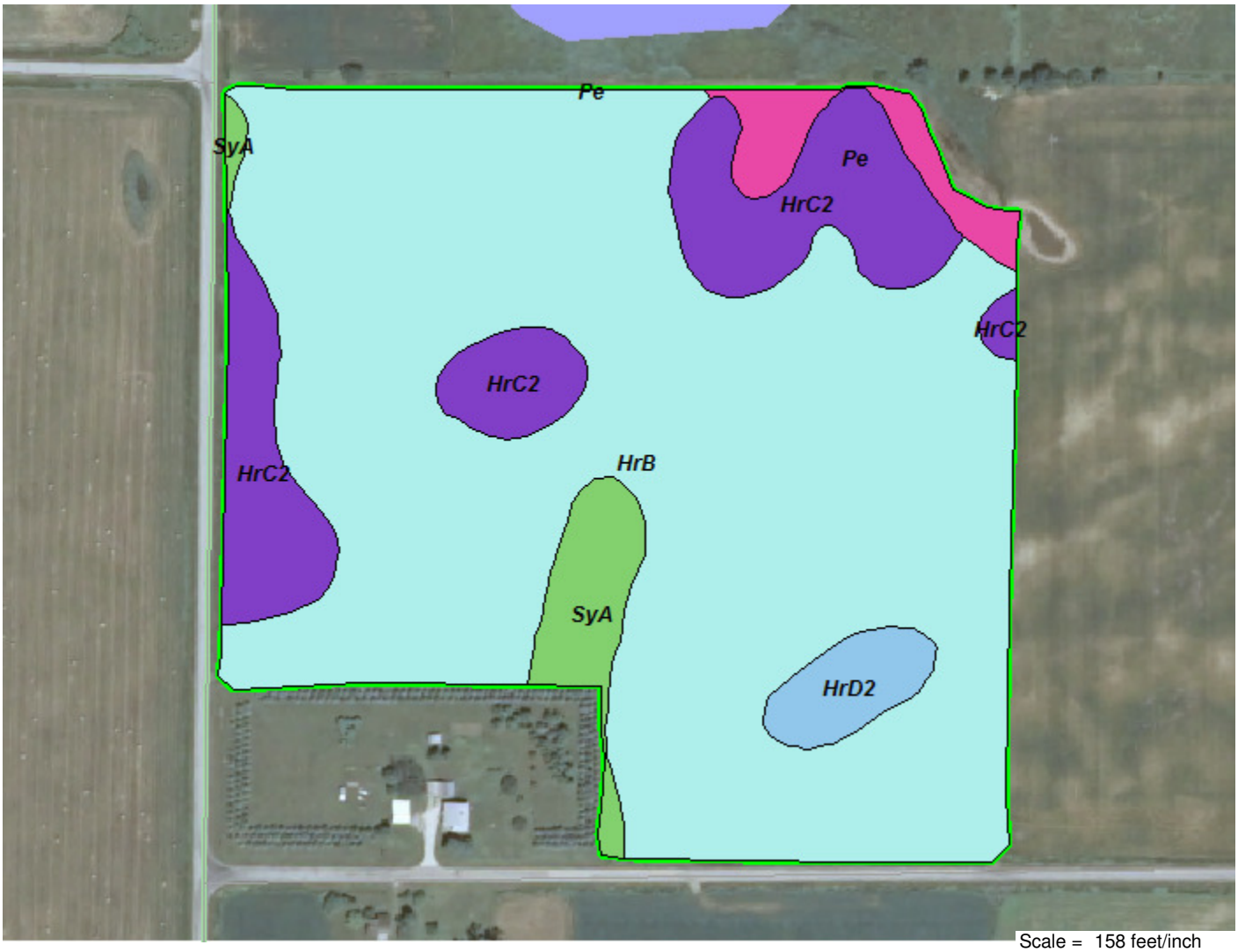

Layer Summary

Layer: Soil Type
Attribute: MUSYM
Acres: 33.52
Average:
Weighted Average:
Minimum:
Maximum:

MUSYM	Acres
HrB	25.72
HrC2	4.80
SyA	1.26
Pe	.92
HrD2	.82

Kinnard Farms Inc

MUSYM

Prepared For:	Kinnard Farms Inc	**County:**	Kewaunee, WI
Farm:	(b) (6) [redacted] Farms	**Twp Rng Sec:**	
Field:	SF-M-3-4	**Directions:**	
Crop Zone:			
Crop Year:	**Acres:** 38.85		

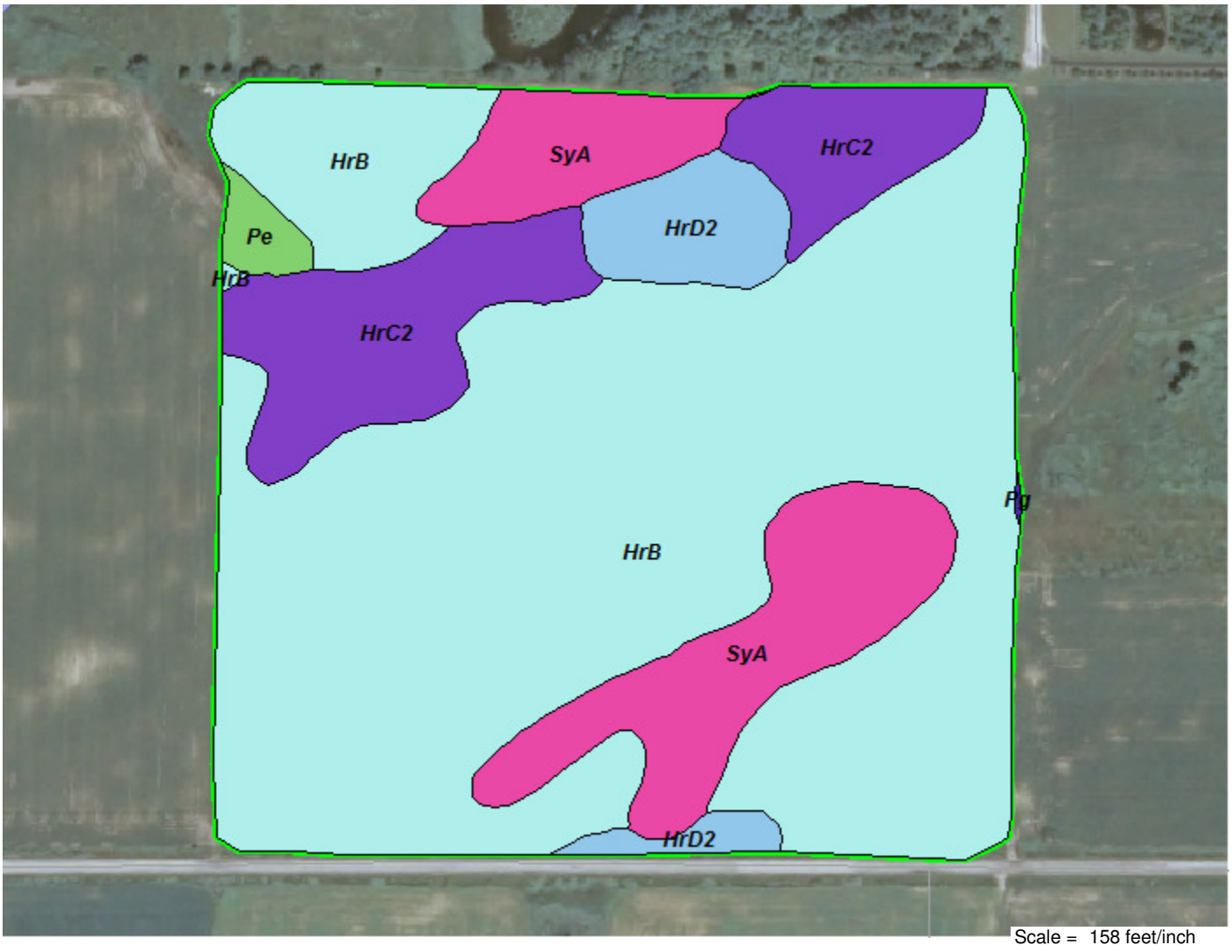

Layer Summary

Layer: Soil Type
Attribute: MUSYM
Acres: 38.85
Average:
Weighted Average:
Minimum:
Maximum:

MUSYM	Acres
HrB	26.37
HrC2	4.82
Pe	.40
SyA	5.46
HrD2	1.78
Pg	.02

Kinnard Farms Inc

MUSYM

Prepared For:	Kinnard Farms Inc	**County:**	Kewaunee, WI
Farm:	(b) (6) [redacted] Farm	**Twp Rng Sec:**	
Field:	VAL - 1	**Directions:**	
Crop Zone:			
Crop Year:	**Acres:** 13.99		

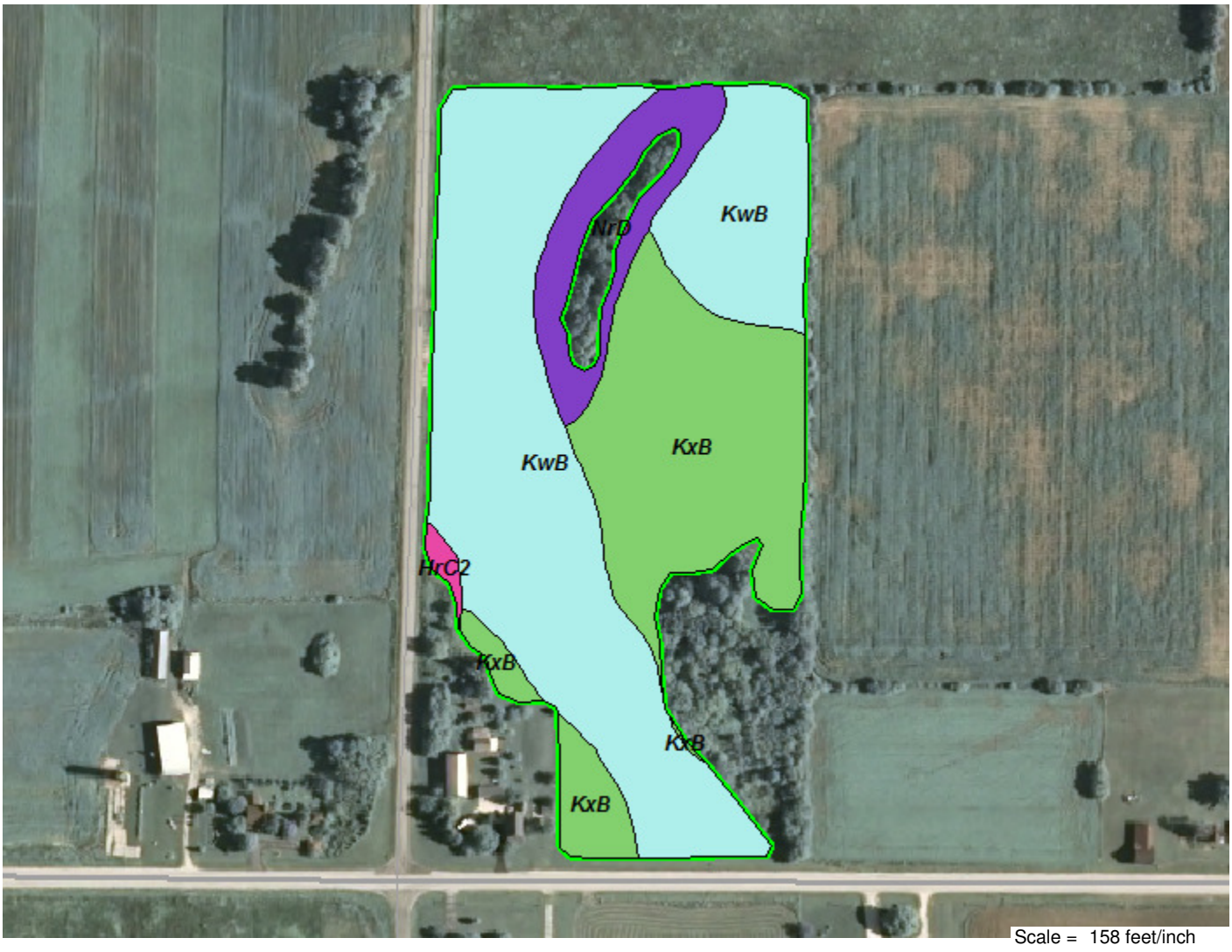

Layer Summary

Layer: Soil Type
Attribute: MUSYM
Acres: 13.99
Average:
Weighted Average:
Minimum:
Maximum:

MUSYM	Acres
KwB	8.23
NrD	1.20
KxB	4.47
HrC2	.09

Kinnard Farms Inc

MUSYM

Prepared For:	Kinnard Farms Inc	**County:**	Kewaunee, WI
Farm:	[redacted] Farm	**Twp Rng Sec:**	
Field:	VAL - 2	**Directions:**	
Crop Zone:			
Crop Year:	**Acres:** 3.31		

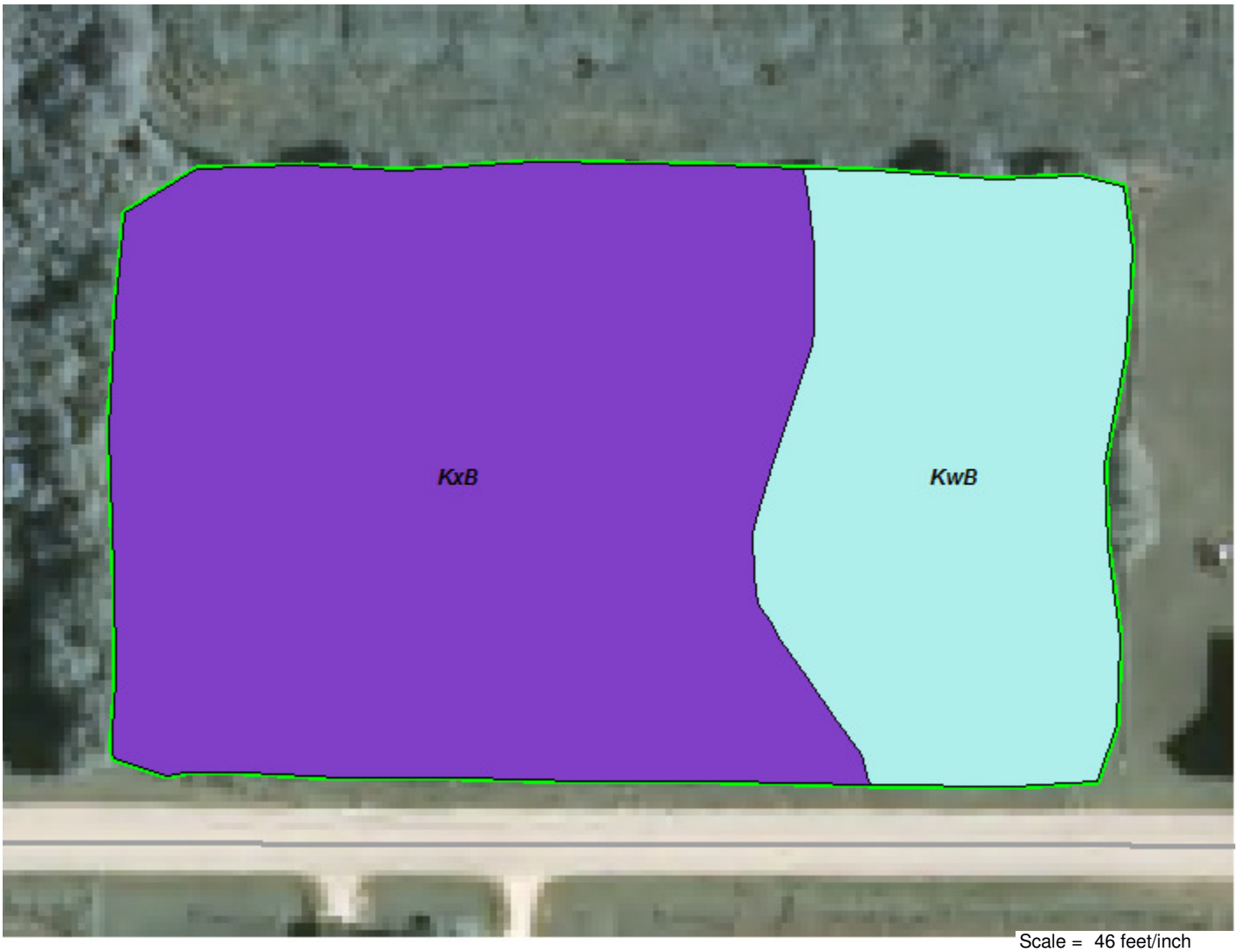

Scale = 46 feet/inch

Layer Summary

Layer: Soil Type
Attribute: MUSYM

Acres: 3.31

Average:
Weighted Average:

Minimum:
Maximum:

MUSYM	Acres
KwB	1.06
KxB	2.25

Kinnard Farms Inc

MUSYM

Prepared For:	Kinnard Farms Inc	**County:**	Kewaunee, WI
Farm:	(b) (6) [redacted]	**Twp Rng Sec:**	
Field:	VANBV	**Directions:**	
Crop Zone:			
Crop Year:	**Acres:** 23.53		

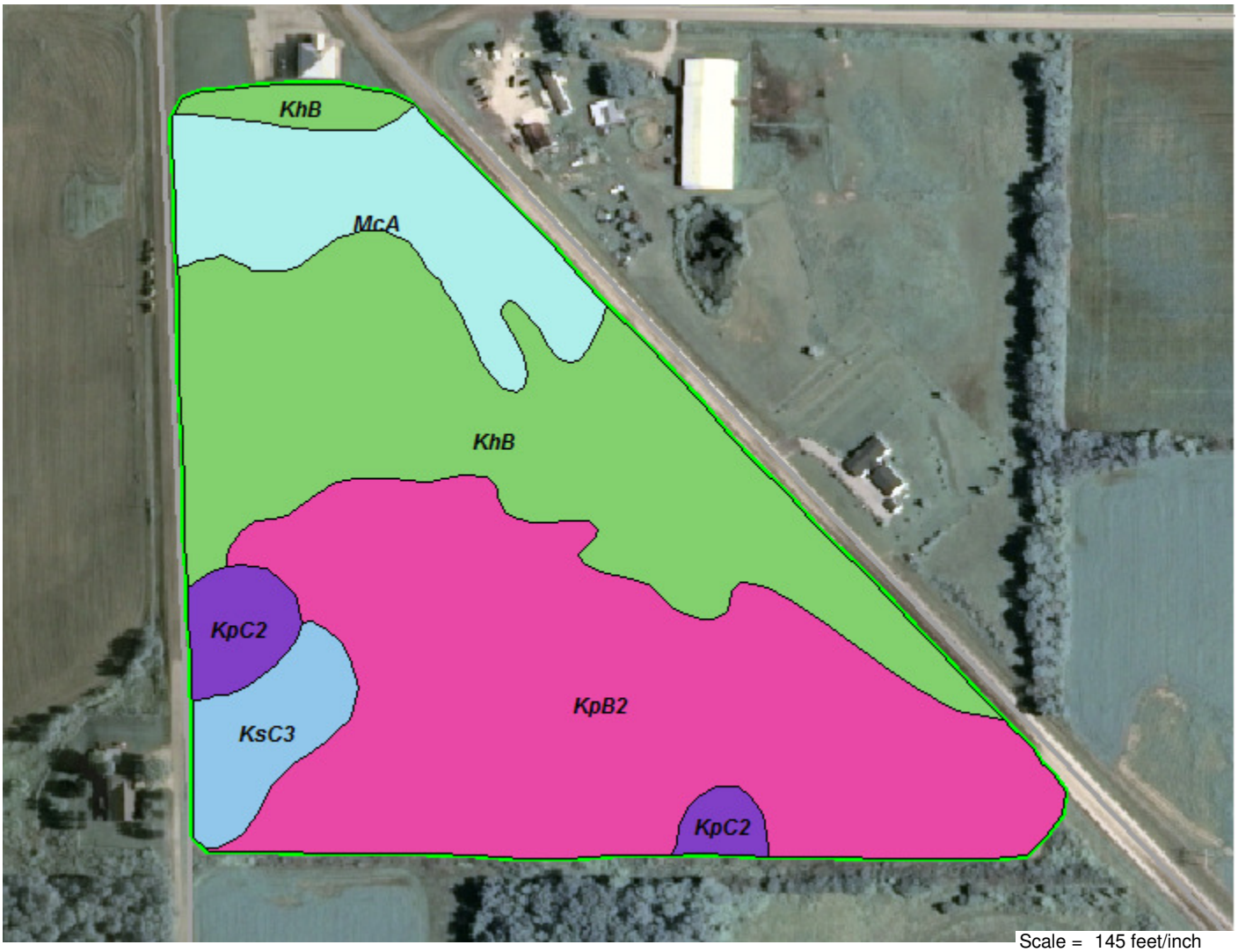

Layer Summary

Layer: Soil Type
Attribute: MUSYM
Acres: 23.53
Average:
Weighted Average:
Minimum:
Maximum:

MUSYM	Acres
McA	2.97
KpC2	.89
KhB	8.02
KpB2	10.58
KsC3	1.07

Kinnard Farms Inc

MUSYM

Prepared For:	Kinnard Farms Inc	**County:**	Kewaunee, WI
Farm:	(b) (6) [redacted]	**Twp Rng Sec:**	
Field:	VANH	**Directions:**	
Crop Zone:			
Crop Year:	**Acres:** 18.52		

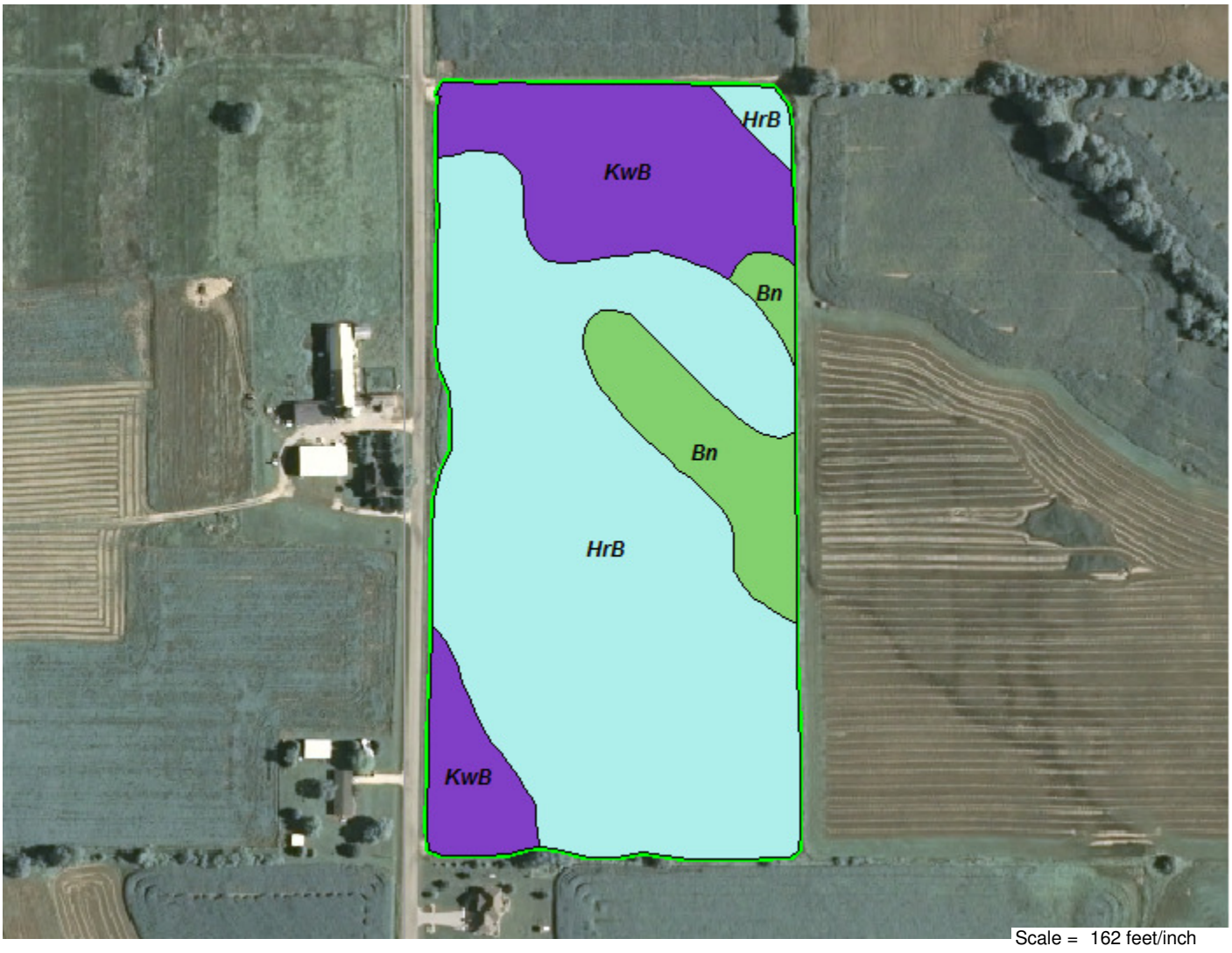

Layer Summary

Layer: Soil Type
Attribute: MUSYM
Acres: 18.53
Average:
Weighted Average:
Minimum:
Maximum:

MUSYM	Acres
HrB	12.30
KwB	4.27
Bn	1.96

Kinnard Farms Inc

MUSYM

Prepared For:	Kinnard Farms Inc	**County:**	Kewaunee, WI
Farm:	[redacted] Farm	**Twp Rng Sec:**	
Field:	VLI - 1	**Directions:**	
Crop Zone:			
Crop Year:	**Acres:** 6.02		

Layer Summary

Layer: Soil Type
Attribute: MUSYM
Acres: 6.02
Average:
Weighted Average:
Minimum:
Maximum:

MUSYM	Acres
HrB	.32
KxB	3.75
KwB	1.94

Kinnard Farms Inc

MUSYM

Prepared For:	Kinnard Farms Inc	**County:**	Kewaunee, WI
Farm:	[redacted] Farm	**Twp Rng Sec:**	
Field:	VLI - 2	**Directions:**	
Crop Zone:			
Crop Year:	**Acres:** 29.61		

Layer Summary

Layer: Soil Type
Attribute: MUSYM
Acres: 29.61
Average:
Weighted Average:
Minimum:
Maximum:

MUSYM	Acres
HrB	10.96
SyA	.20
HrC2	16.96
NrD	.44
KxB	.25
KwB	.78

Kinnard Farms Inc

MUSYM

Prepared For:	Kinnard Farms Inc	**County:**	Kewaunee, WI
Farm:	[redacted] Farm	**Twp Rng Sec:**	
Field:	VLI - 3	**Directions:**	
Crop Zone:			
Crop Year:	**Acres:** 38.70		

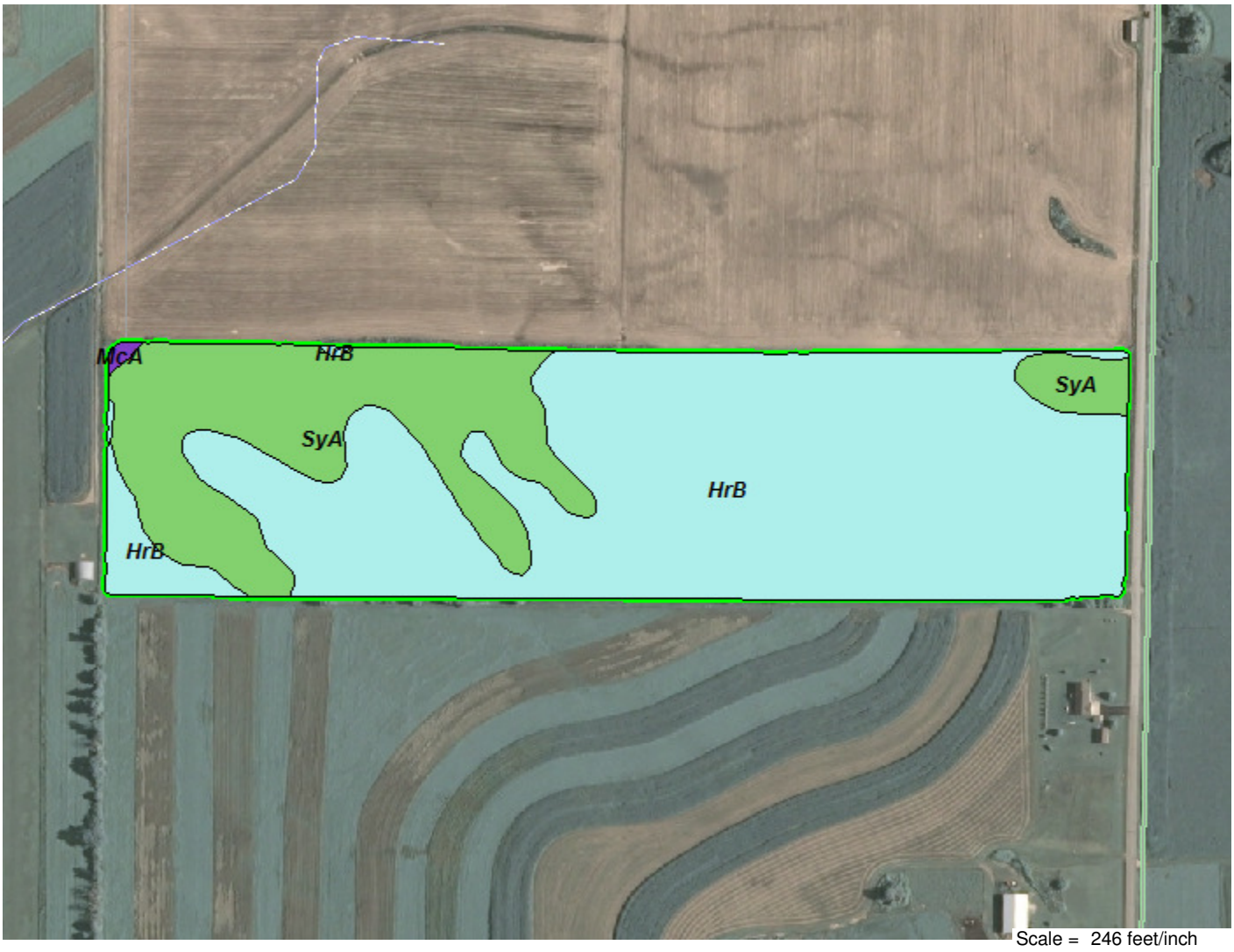

Layer Summary

Layer: Soil Type
Attribute: MUSYM
Acres: 38.70
Average:
Weighted Average:
Minimum:
Maximum:

MUSYM	Acres
HrB	28.04
McA	.08
SyA	10.57