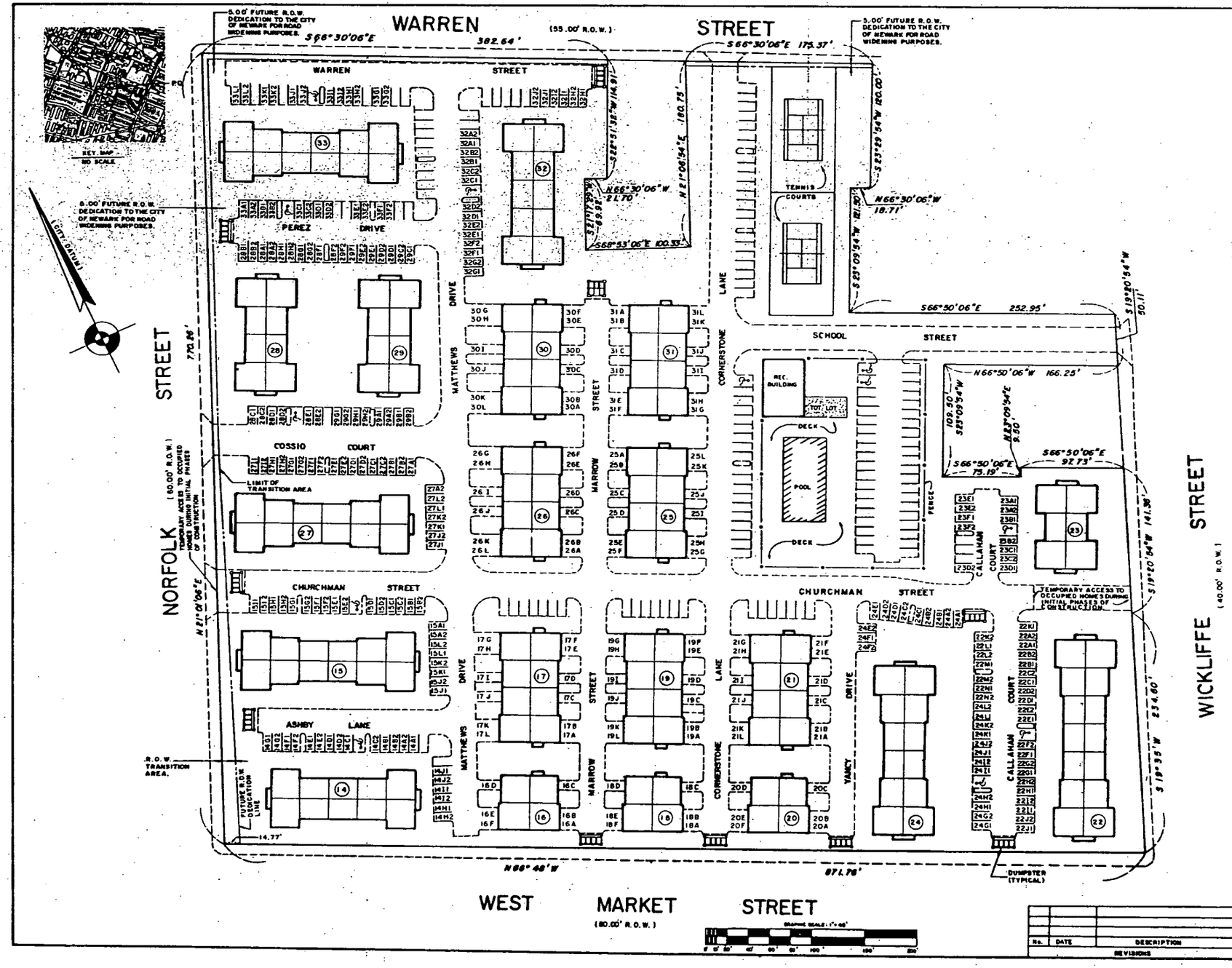

I HEREBY CERTIFY THAT THE DEVELOPER IS THE EQUITABLE HOLDER OF TITLE TO THE LANDS DELINEATED HEREON AND APPROVES THE FILING THEREOF

DATE 9/16/92 — PRESIDENT

DATE 9/16/92 — ATTESTING SECRETARY

I HEREBY CERTIFY THAT THIS PLAN HAS BEEN MADE UNDER MY SUPERVISION AND CONSTITUTES A CORRECT REPRESENTATION OF THE PROPOSED IMPROVEMENTS

GERARD A. LUPO, P.L.S. — N. J. LIC. No. 14814

PLAN OF PROPERTY
"SOCIETY HILL AT UNIVERSITY HEIGHTS III A CONDOMINIUM" PHASES 15 TO 36

CITY OF NEWARK — ESSEX COUNTY — NEW JERSEY

DEVELOPER AND OWNER:
R. NOVNAIGAN AT NEWARK URBAN RENEWAL CORPORATION, XIII, INC.
10 HIGHWAY 35, RED BANK, NEW JERSEY 07701

RICHLAN, LUPO & PRONESTI, P.A.
LAND SURVEYORS
80 MICHEL STREET
BALLEVILLE, N.J. 07005

DRAWN BY R. LUPO — DATE SEPT. 14, 1992
CHECKED BY G.A. LUPO — SCALE 1"=40'

TEL. 201-[illegible]

GERARD A. LUPO, L.S.
LAND SURVEYOR — N.J. LIC. No. 14814

DATE SEPT. 14, 1992

No.	DATE	DESCRIPTION

REVISIONS

SHEET 2 OF 3

KHOV039817

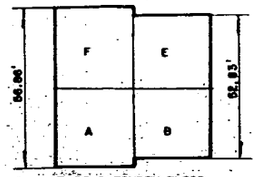

THIRD & FOURTH FLOOR
BUILDING Nos. 16, 18, 20

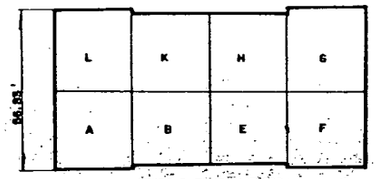

THIRD & FOURTH FLOOR
BUILDING Nos. 17, 19, 21, 25, 26, 30 & 31

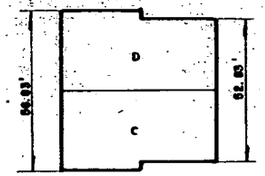

SECOND FLOOR
BUILDING Nos. 16, 18 & 20

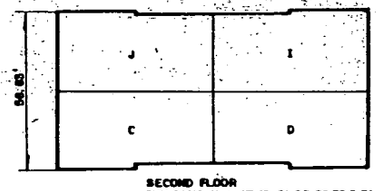

SECOND FLOOR
BUILDING Nos. 17, 19, 21, 25, 26, 30 & 31

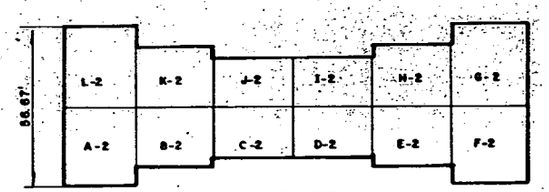

THIRD & FOURTH FLOOR
BUILDING Nos. 15, 24, 27 & 33

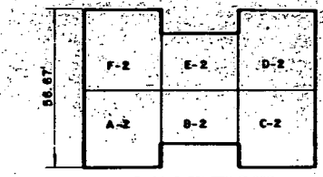

THIRD & FOURTH FLOOR
BUILDING No. 23

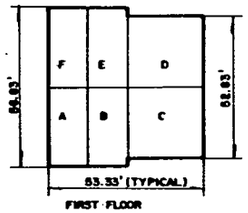

FIRST FLOOR
BUILDING Nos. 16, 18 & 20

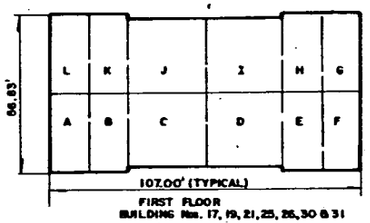

FIRST FLOOR
BUILDING Nos. 17, 19, 21, 25, 26, 30 & 31

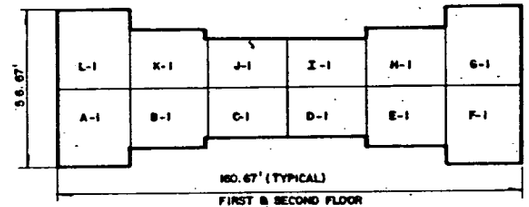

FIRST & SECOND FLOOR
BUILDING Nos. 15, 24, 27 & 33

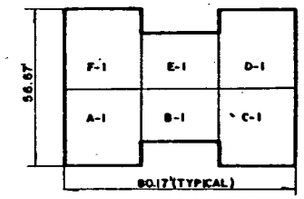

FIRST & SECOND FLOOR
BUILDING No. 23

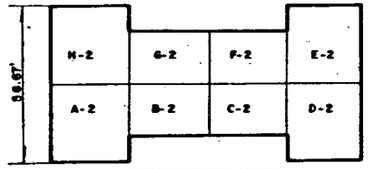

THIRD & FOURTH FLOOR
BUILDING Nos. 28 & 29

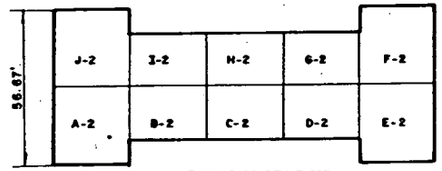

THIRD & FOURTH FLOOR
BUILDING Nos. 14 & 32

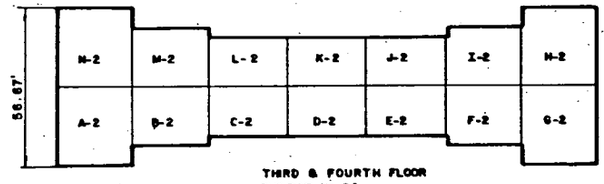

THIRD & FOURTH FLOOR
BUILDING No. 22

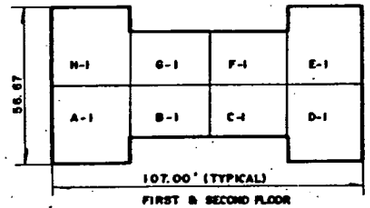

FIRST & SECOND FLOOR
BUILDING Nos. 28 & 29

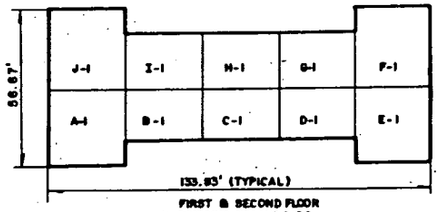

FIRST & SECOND FLOOR
BUILDING Nos. 14 & 32

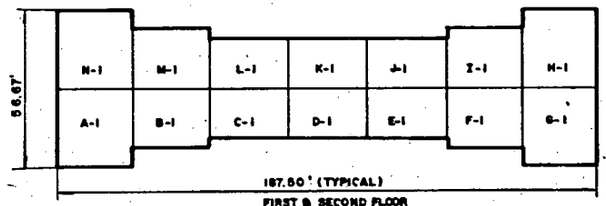

FIRST & SECOND FLOOR
BUILDING No. 22

NUMBER	DATE	REMARKS
1	OCT. 16, 1992	BUILDING DIMENSIONS

REVISIONS

I HEREBY CERTIFY THAT THE DEVELOPER IS THE EQUITABLE HOLDER OF TITLE TO THE LANDS DELINEATED HEREON AND APPROVES THE FILING THEREOF

9/11/92
9/16/92
DATE

PRESIDENT
ATTESTING SECRETARY

I HEREBY CERTIFY THAT THIS PLAN HAS BEEN MADE UNDER MY SUPERVISION AND CONSTITUTES A CORRECT REPRESENTATION OF THE PROPOSED IMPROVEMENTS

GERARD A. LUPO, R.L.S. N.J.L.C. No. 14814

PLAN OF PROPERTY
"SOCIETY HILL AT UNIVERSITY HEIGHTS III A CONDOMINIUM" PHASES 15 TO 36

CITY OF NEWARK — ESSEX COUNTY — NEW JERSEY

DEVELOPER AND OWNER
K. NOVNAGAN AT NEWARK URBAN RENEWAL CORPORATION III INC.
10 MIDWOOD RD. EAST BANK, NEW JERSEY 07029

RICHLAN, LUPO & PROMESTI, P.A.
ARCHITECTS - ENGINEERS - SURVEYORS
98 BERGEN STREET
BELLEVILLE, N.J. 07109

DATE: SEPT. 14, 1992
DRAWN BY: RICHARD A. LUPO
CHECKED BY: G.A. LUPO
SCALE: 1" = 20'

GERARD A. LUPO, L.S.
LAND SURVEYOR
SEPT. 14, 1992

SHEET 3 OF 5

KHOV039818