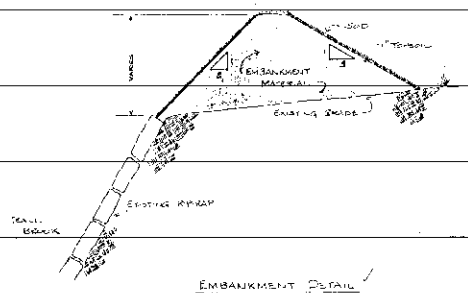

EMBANKMENT DETAIL
NOT TO SCALE

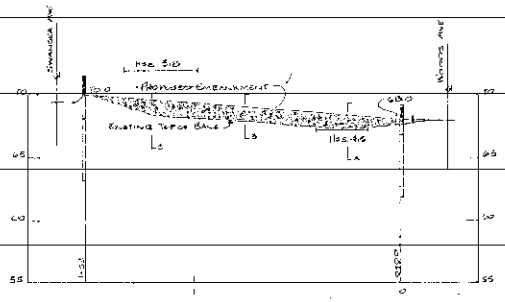

PROFILE - NORTH BANK
SCALE: HORIZ. 1"=30' VERT. 1"=5'

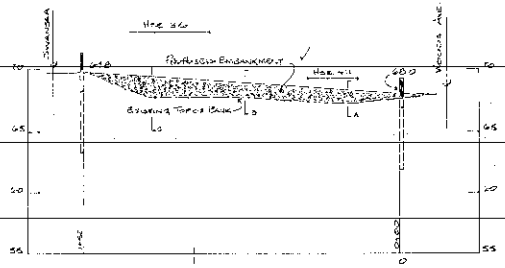

PROFILE - SOUTH BANK
SCALE: HORIZ. 1"=30' VERT. 1"=5'

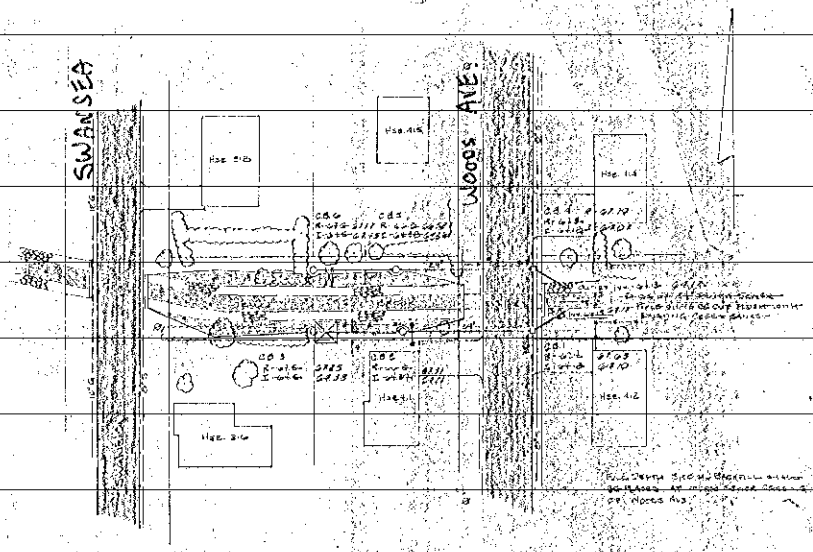

PLAN
1"=30'

AS BUILT STATIONS

North Side

End of Pipe @ Centerline Woods Ave.
CB 1 : 0+81.0
CB 2 : 0+81.0
CB 3 : 0+81.1
CB 4 : 1+54.4

South Side

End of Pipe @ Trail Brook : 0+00.
CB 1 : 0+15.0
CB 2 : 0+33.3
CB 3 : 1+45.3

PIPE MATERIAL

All Storm Sewer Pipe is 24 inch C.M.P., 10 gage, Asphalt Coated Corrugated Metal Pipe. All joints are, rubber gasked.

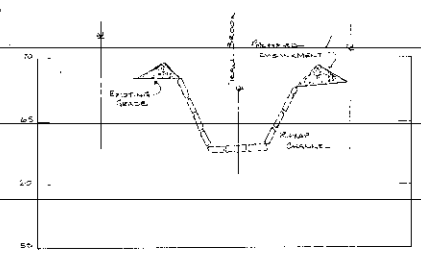

SECTION B

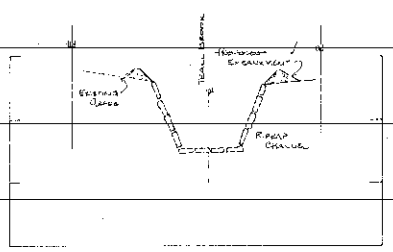

SECTION B

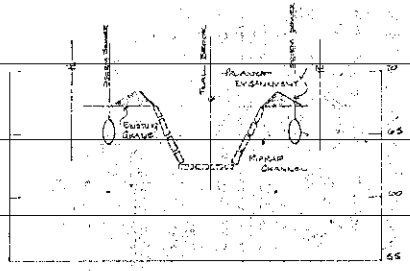

SECTION A

CROSS SECTIONS
SCALE: HORIZ. 1"=10' VERT. 1"=5'

Notes:

1. ALL WORK OF THIS CONTRACT WAS PERFORMED WITHIN THE EXISTING 40' R.O.W. OF TRAIL BROOK.
2. EXISTING STRUCTURES AND TREES WITHIN TRAIL BROOK RIGHT OF WAY SHALL BE REMOVED BY INDIVIDUAL OWNERS.
3. PROPOSED SIGNATS SEWER WAS CONSTRUCTED PRIOR TO PLACEMENT OF PLYWOOD SHEARWALLS.
4. FOR SYNOPSIS OF THE PROPOSED CATCH BASINS SHALL BE DETERMINED WITH VIEW SHALL DIVERTED TO DRAINING YARDS OF ADJOINING PROPERTIES.
5. ALL CATCH BASINS, & TOWN SOIL BOUNDARY STONES, HANDHOLES, AND CATCH BASINS, & SIMILAR OBJECTS AT WORK AREA SHALL BE REPLACED AS SOON AS MATERIAL WITH PRIOR WORK SECTION AROUND ABUTMENT.

DRAINAGE AS BUILT

Inspector NCS
Note by RCA
Checked by
Date 8/27/74

ONONDAGA COUNTY DEPARTMENT OF PUBLIC WORKS
DIVISION OF DRAINAGE & SANITATION

MODIFICATIONS CONTRACT NO. 1
BEAR TRAP - LEY CREEK
DRAINAGE DISTRICT

PLAN & PROFILE

CALOCERINOS & SPINA
CONSULTING ENGINEERS
SYRACUSE, NEW YORK

DATE: JULY 18, 1973
SCALE: AS SHOWN
FILE NO. 125 132-33

SHEET NO. 2