APPENDIX C

GROUNDWATER ELEVATION MONITORING CONTOUR MAPS

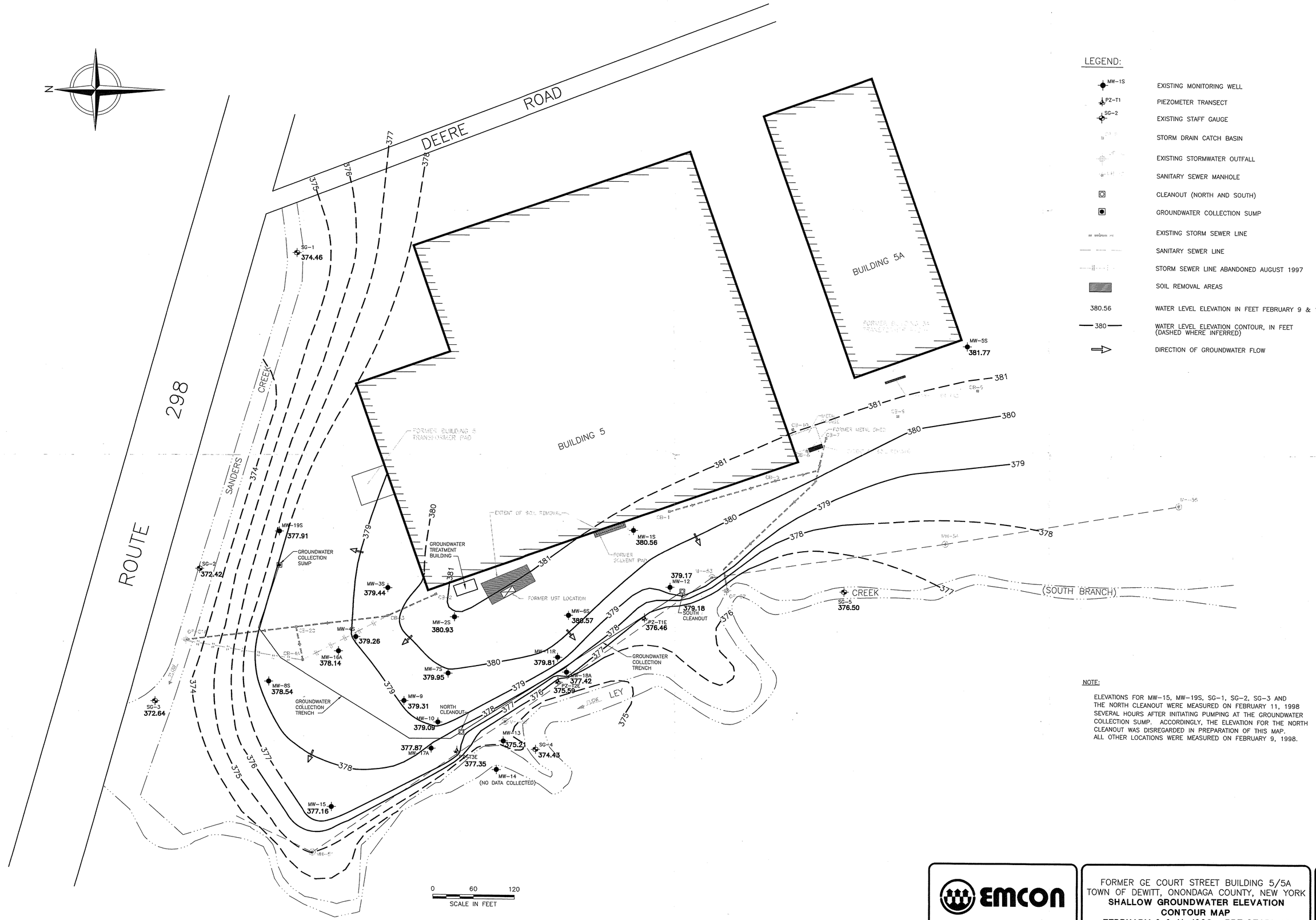

LEGEND:

- MW-1S — EXISTING MONITORING WELL
- PZ-T1 — PIEZOMETER TRANSECT
- SG-2 — EXISTING STAFF GAUGE
- STORM DRAIN CATCH BASIN
- EXISTING STORMWATER OUTFALL
- SANITARY SEWER MANHOLE
- CLEANOUT (NORTH AND SOUTH)
- GROUNDWATER COLLECTION SUMP
- EXISTING STORM SEWER LINE
- SANITARY SEWER LINE
- STORM SEWER LINE ABANDONED AUGUST 1997
- SOIL REMOVAL AREAS
- 380.56 — WATER LEVEL ELEVATION IN FEET FEBRUARY 9 & 11, 1998
- 380 — WATER LEVEL ELEVATION CONTOUR, IN FEET (DASHED WHERE INFERRED)
- DIRECTION OF GROUNDWATER FLOW

NOTE:

ELEVATIONS FOR MW-15, MW-19S, SG-1, SG-2, SG-3 AND THE NORTH CLEANOUT WERE MEASURED ON FEBRUARY 11, 1998 SEVERAL HOURS AFTER INITIATING PUMPING AT THE GROUNDWATER COLLECTION SUMP. ACCORDINGLY, THE ELEVATION FOR THE NORTH CLEANOUT WAS DISREGARDED IN PREPARATION OF THIS MAP. ALL OTHER LOCATIONS WERE MEASURED ON FEBRUARY 9, 1998.

emcon

FORMER GE COURT STREET BUILDING 5/5A
TOWN OF DEWITT, ONONDAGA COUNTY, NEW YORK
SHALLOW GROUNDWATER ELEVATION CONTOUR MAP
FEBRUARY 9 & 11, 1998 - PRE-STARTUP

DRAWING NO. 1

PROJECT NO. 86143-008.000

ENE-MTOWN2/DATA: H:\DWG\86143001\MALMSC05.dwg Xrefs: MALMALG00, MALMBDD0, MALMWED0, MALMB-00 Scale: 1 = 1.00 DimScale: 1 = 60.00 Date: 7/31/98 Time: 11:48 AM Operator: AKINOSIA

1" 1/2" 0" 1"

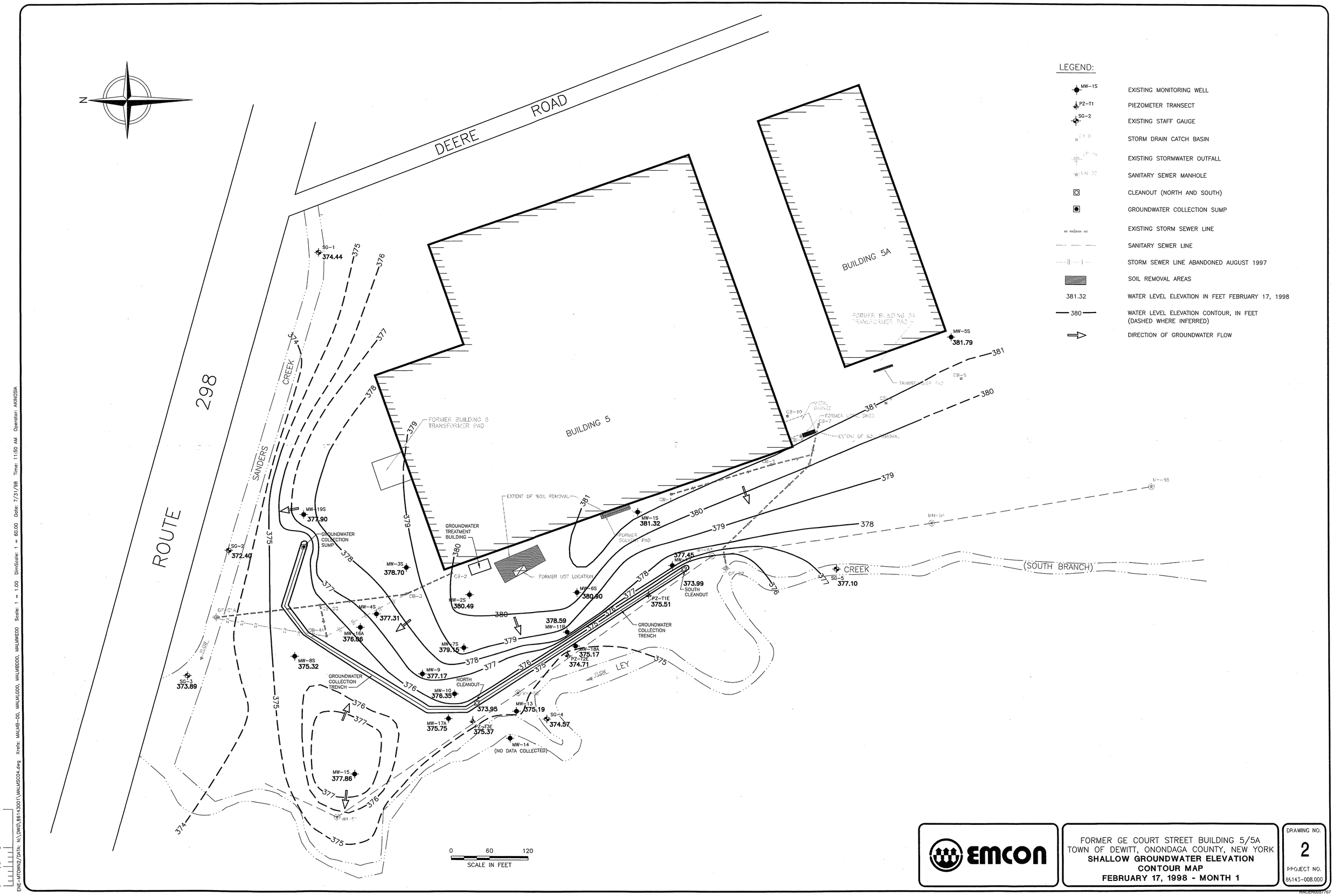

EMCON

FORMER GE COURT STREET BUILDING 5/5A
TOWN OF DEWITT, ONONDAGA COUNTY, NEW YORK
SHALLOW GROUNDWATER ELEVATION CONTOUR MAP
FEBRUARY 17, 1998 - MONTH 1

DRAWING NO. 2

PROJECT NO. 86143-008.000

ENE-MTOWN2/DATA: N:\DWG\86143001\MALMSC04.dwg Xrefs: MALMB-00, MALML000, MALMBD00, MALMWE00 Scale: 1 = 1.00 DimScale: 1 = 60.00 Date: 7/31/98 Time: 11:50 AM Operator: AKINOSIA

1" 1/2" 0" 1"

RACER005/767

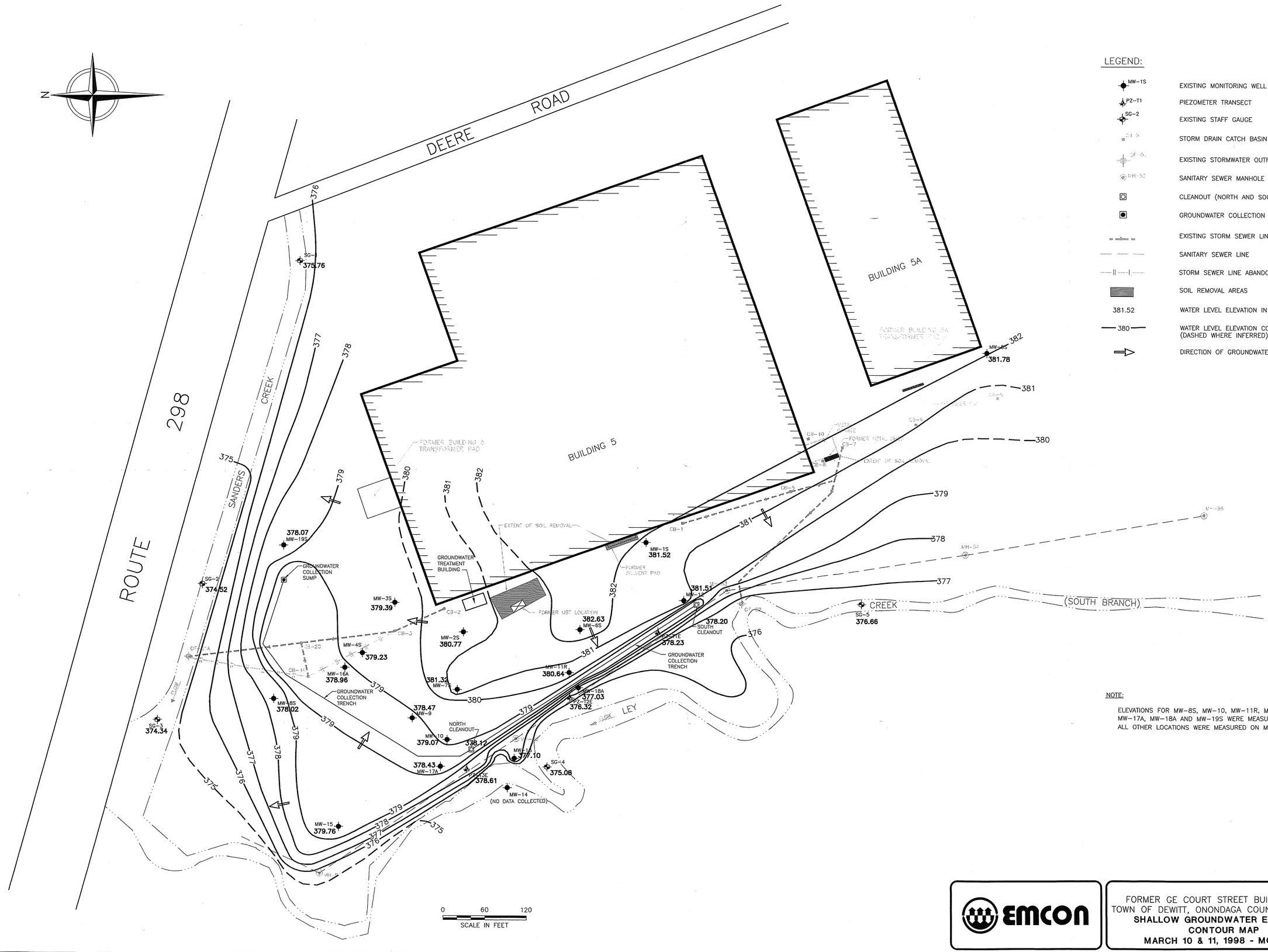

LEGEND:

MW-1S	EXISTING MONITORING WELL
PZ-T1	PIEZOMETER TRANSECT
SG-2	EXISTING STAFF GAUGE
CB-9	STORM DRAIN CATCH BASIN
OF-6	EXISTING STORMWATER OUTFALL
MH-52	SANITARY SEWER MANHOLE
	CLEANOUT (NORTH AND SOUTH)
	GROUNDWATER COLLECTION SUMP
	EXISTING STORM SEWER LINE
	SANITARY SEWER LINE
	STORM SEWER LINE ABANDONED AUGUST 1997
	SOIL REMOVAL AREAS
381.52	WATER LEVEL ELEVATION IN FEET MARCH 10 & 11, 1998
380	WATER LEVEL ELEVATION CONTOUR, IN FEET (DASHED WHERE INFERRED)
	DIRECTION OF GROUNDWATER FLOW

NOTE:

ELEVATIONS FOR MW-8S, MW-10, MW-11R, MW-12, MW-16A, MW-17A, MW-18A AND MW-19S WERE MEASURED ON MARCH 11, 1998. ALL OTHER LOCATIONS WERE MEASURED ON MARCH 10, 1998.

EMCON

FORMER GE COURT STREET BUILDING 5/5A
TOWN OF DEWITT, ONONDAGA COUNTY, NEW YORK
SHALLOW GROUNDWATER ELEVATION CONTOUR MAP
MARCH 10 & 11, 1998 - MONTH 2

DRAWING NO. 3

PROJECT NO. 85143-008.000

RACER0057788

EXE-MTOWN2/DATA: N:\DWG\85143001\MALMS013.dwg Xrefs: MALMLG00, MALMBD00, MALMWE00, MALMIB-00 Scale: 1 = 1.00 DimScale: 1 = 60.00 Date: 7/31/98 Time: 11:52 AM Operator: AKINDSA

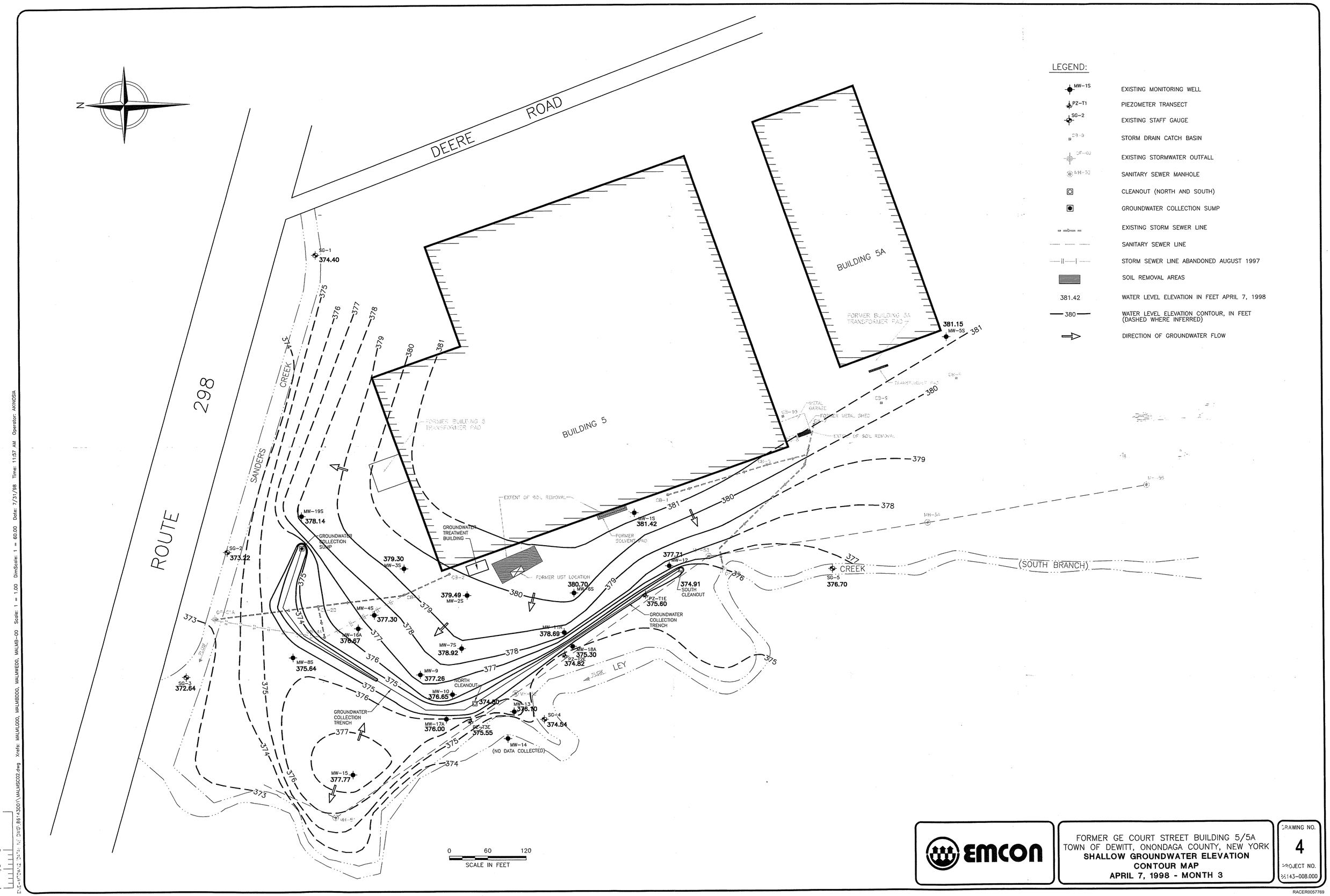

EMCON

FORMER GE COURT STREET BUILDING 5/5A
TOWN OF DEWITT, ONONDAGA COUNTY, NEW YORK
SHALLOW GROUNDWATER ELEVATION CONTOUR MAP
APRIL 7, 1998 - MONTH 3

DRAWING NO. 4

PROJECT NO. 22143-008.000

RACER0057769

FILE=U:\PDAN\2243-NS DWG\86743001\MALMSC02.dwg Xrefs: MALMLG00, MALMBD00, MALMWE00, MALMB-00 Scale: 1 = 1.00 DimScale: 1 = 60.00 Date: 7/31/98 Time: 11:57 AM Operator: AKINOSIA

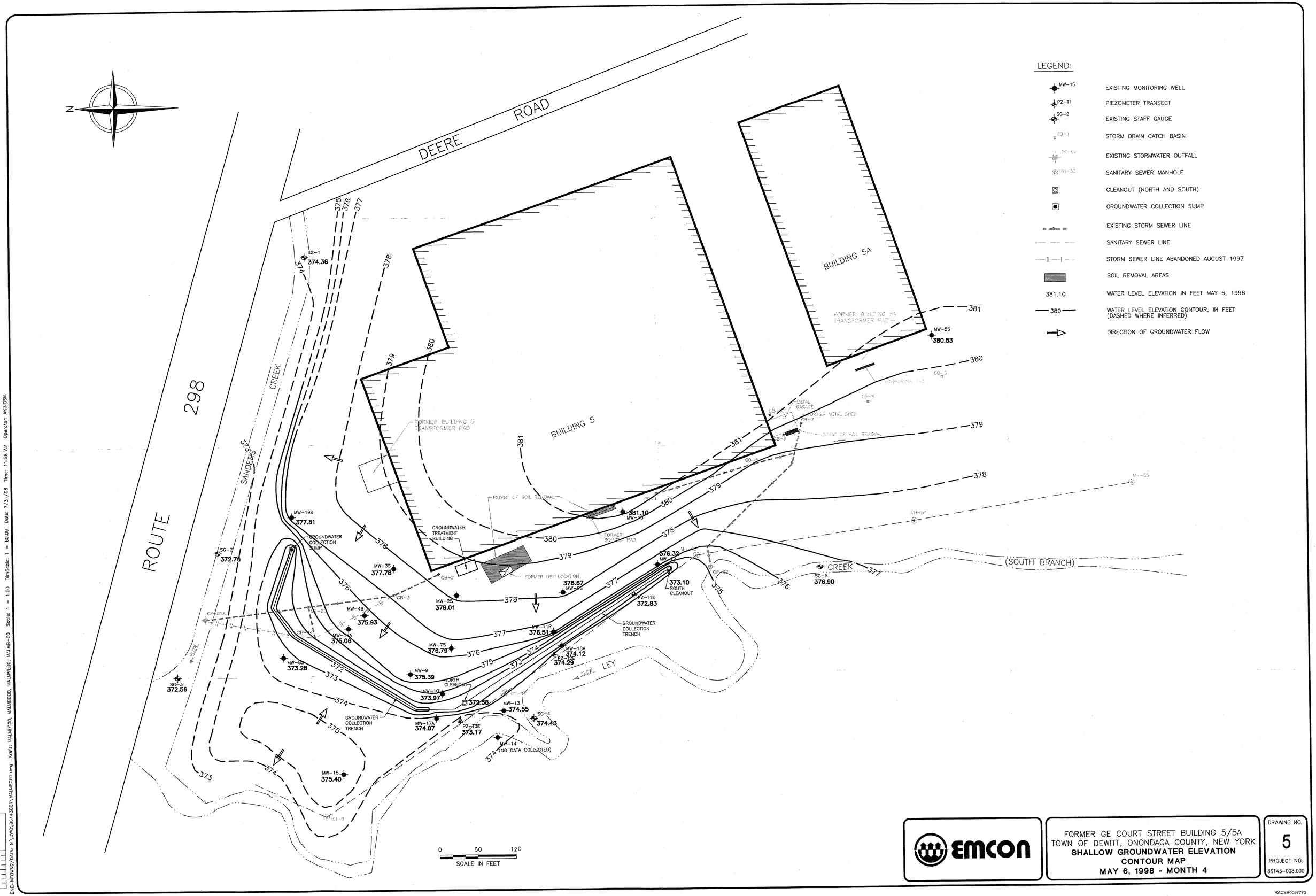

EMCON

FORMER GE COURT STREET BUILDING 5/5A
TOWN OF DEWITT, ONONDAGA COUNTY, NEW YORK
SHALLOW GROUNDWATER ELEVATION CONTOUR MAP
MAY 6, 1998 - MONTH 4

DRAWING NO. 5
PROJECT NO. 86143-008.000

RACER0057770

ENE-MTOWN2/DATA: N:\DWG\86143001\MALMSC01.dwg Xrefs: MALMLGOO, MALMBDDO, MALMWEOO, MALMB-OO Scale: 1 = 1.00 DimScale: 1 = 60.00 Date: 7/31/98 Time: 11:58 AM Operator: AKINOSIA

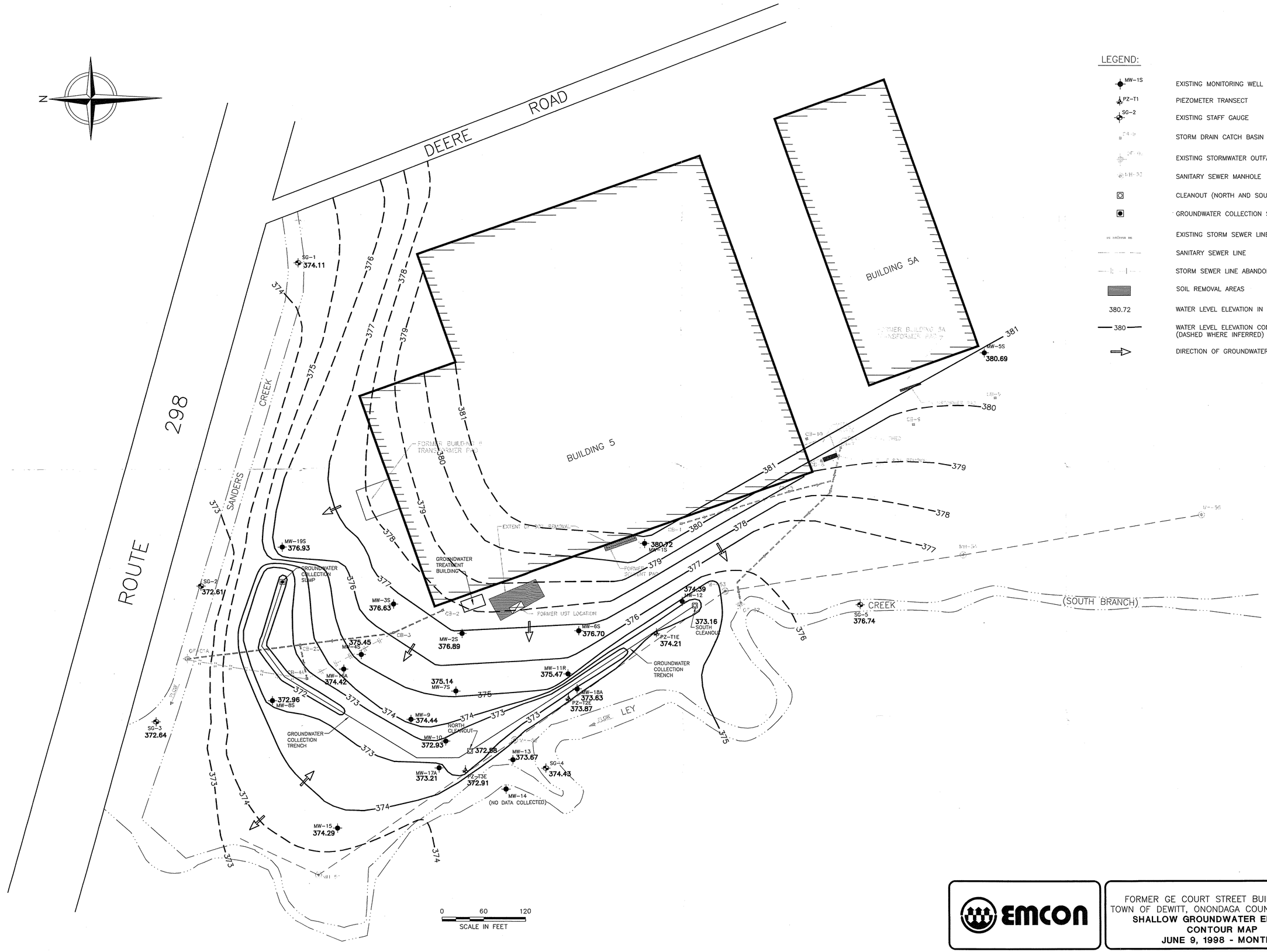

LEGEND:

MW-1S	EXISTING MONITORING WELL
PZ-T1	PIEZOMETER TRANSECT
SG-2	EXISTING STAFF GAUGE
	STORM DRAIN CATCH BASIN
	EXISTING STORMWATER OUTFALL
	SANITARY SEWER MANHOLE
	CLEANOUT (NORTH AND SOUTH)
	GROUNDWATER COLLECTION SUMP
	EXISTING STORM SEWER LINE
	SANITARY SEWER LINE
	STORM SEWER LINE ABANDONED AUGUST 1997
	SOIL REMOVAL AREAS
380.72	WATER LEVEL ELEVATION IN FEET JUNE 9, 1998
380	WATER LEVEL ELEVATION CONTOUR, IN FEET (DASHED WHERE INFERRED)
	DIRECTION OF GROUNDWATER FLOW

EMCON

FORMER GE COURT STREET BUILDING 5/5A
TOWN OF DEWITT, ONONDAGA COUNTY, NEW YORK
SHALLOW GROUNDWATER ELEVATION CONTOUR MAP
JUNE 9, 1998 - MONTH 5

DRAWING NO. 6

PROJECT NO. 86143-008.000

ENE-MTOWN2/DATA: N:\DWG\86143001\MALMSC08.dwg Xrefs: MALMLG00, MALMBD00, MALMWE00, MALMB-00 Scale: 1 = 1.00 DimScale: 1 = 60.00 Date: 7/31/98 Time: 12:00 PM Operator: AKINOSIA

1" 1/2" 0" 1"

RACER0057771

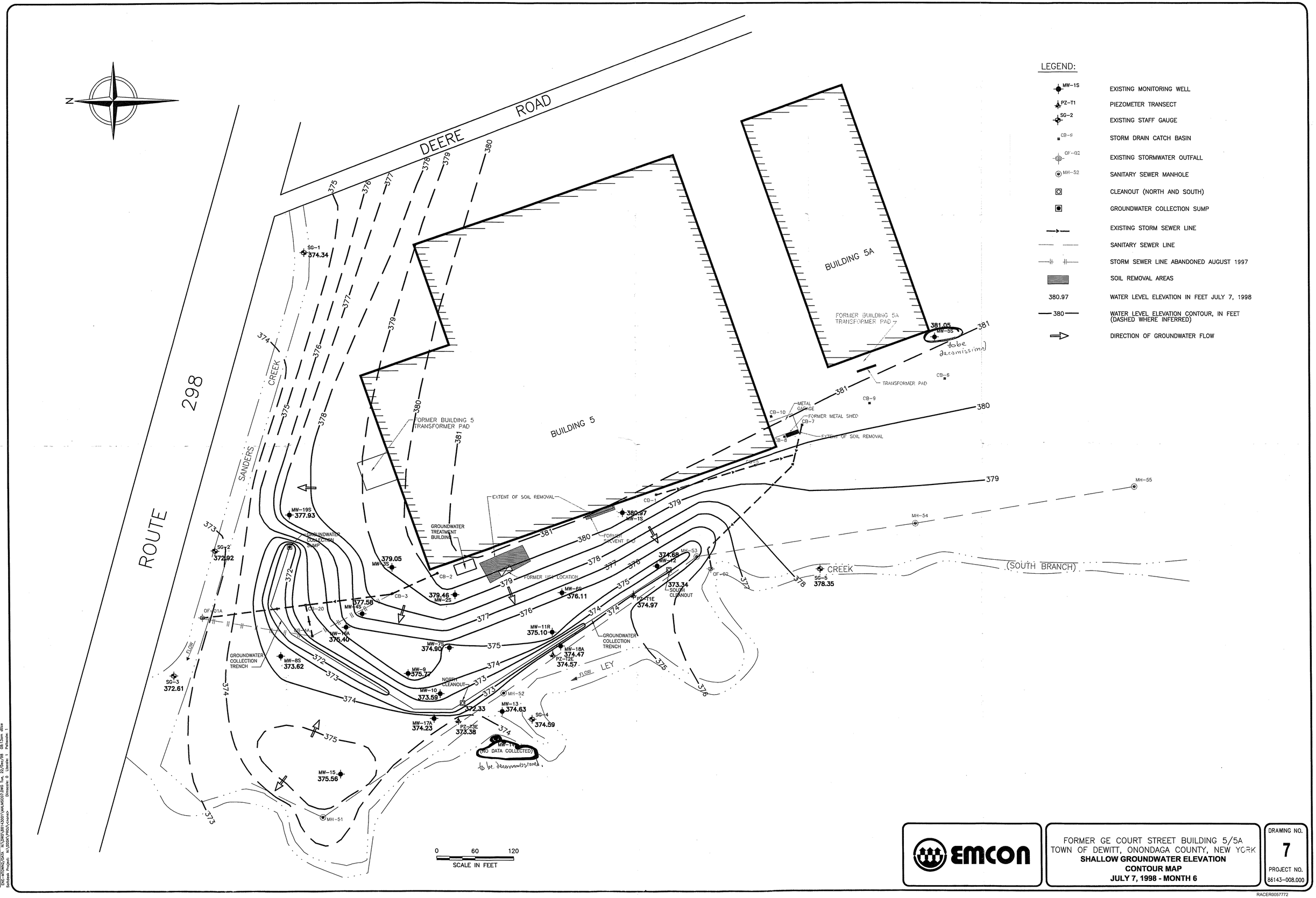

LEGEND:

MW-1S	EXISTING MONITORING WELL
PZ-T1	PIEZOMETER TRANSECT
SG-2	EXISTING STAFF GAUGE
CB-9	STORM DRAIN CATCH BASIN
OF-02	EXISTING STORMWATER OUTFALL
MH-52	SANITARY SEWER MANHOLE
	CLEANOUT (NORTH AND SOUTH)
	GROUNDWATER COLLECTION SUMP
	EXISTING STORM SEWER LINE
	SANITARY SEWER LINE
	STORM SEWER LINE ABANDONED AUGUST 1997
	SOIL REMOVAL AREAS
380.97	WATER LEVEL ELEVATION IN FEET JULY 7, 1998
380	WATER LEVEL ELEVATION CONTOUR, IN FEET (DASHED WHERE INFERRED)
	DIRECTION OF GROUNDWATER FLOW

emcon

FORMER GE COURT STREET BUILDING 5/5A
TOWN OF DEWITT, ONONDAGA COUNTY, NEW YORK
SHALLOW GROUNDWATER ELEVATION CONTOUR MAP
JULY 7, 1998 - MONTH 6

DRAWING NO. 7

PROJECT NO. 86143-008.000

RACER0057772

IMAGE Files: <No Images>
XREF Files: MALMJB-00.dwg MALMAE00.dwg MALMJE000.dwg MALMJE200.dwg
CAD-ARTWORK/DATA, W:\GRAFX\86143001\MALMJE07.DWG Tue, 07/24/98 Plotted: dce
Software Hooks: MLSGRFXTOOLS v4.0.0 Plotscale: 1 Plotdate: 1