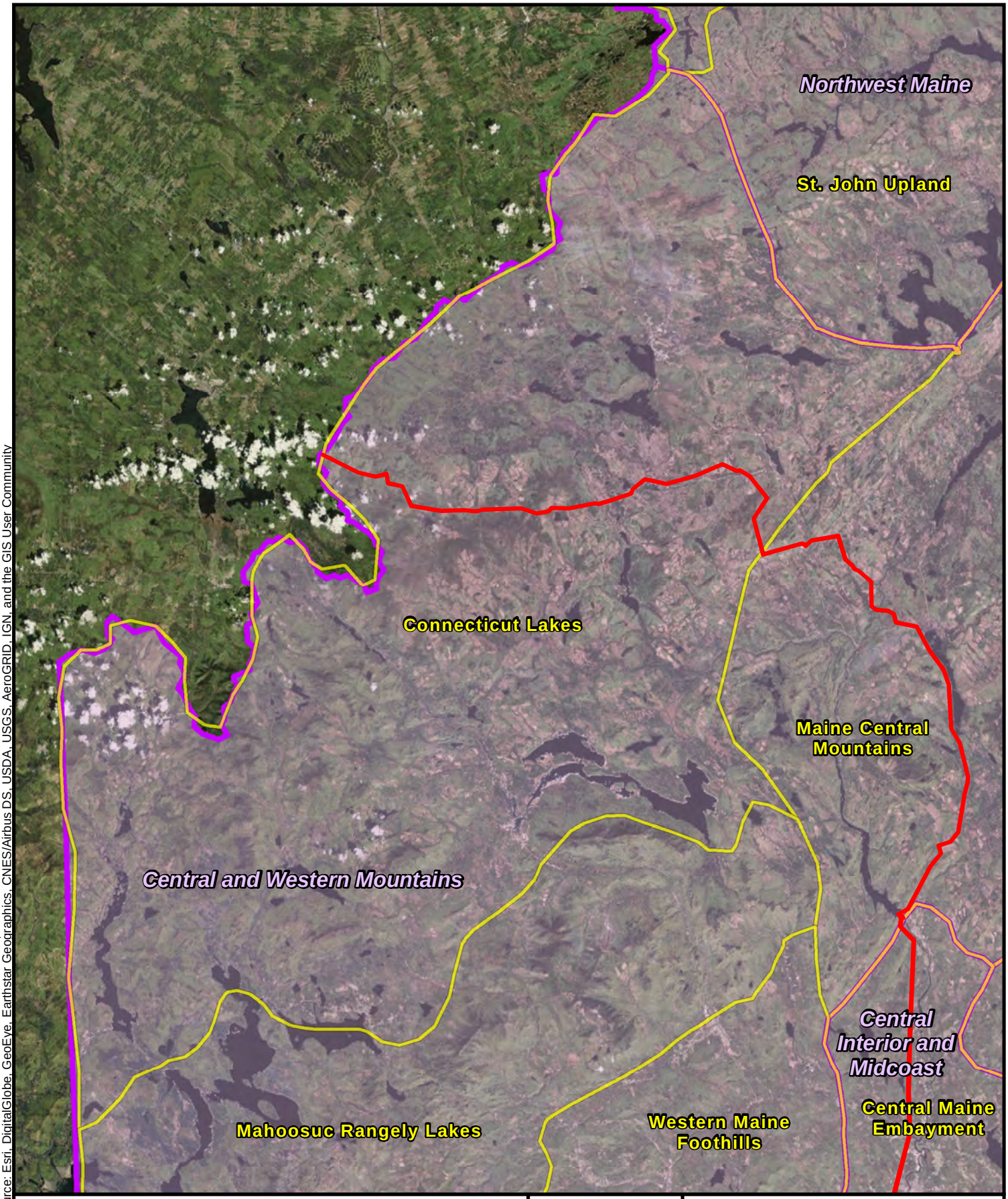

Project Area and CMP Ownership

Biophysical Region Subsection

Biophysical Region Section

NORTH

0 25,000 50,000

Scale in Feet

BURNS McDONNELL

Connecticut Lakes
Biophysical Region Subsection
Within the Central & Western Mountains
Biophysical Region Section

Source: ESRI; Burns & McDonnell Engineering, Inc.

Issued: 3/26/2019

Path: Z:\Clients\ENS\CMP\99382_QMIPermitSOW\Studies\Geospatial\DataFiles\ArcDocs\Misc\ILF Maps\Connecticut Lakes.mxd lacrain 3/26/2019
COPYRIGHT © 2019 BURNS & McDONNELL ENGINEERING COMPANY, INC.
Service Layer Credits: Source: Esri, DigitalGlobe, GeoEye, Earthstar Geographics, CNES/Airbus DS, USDA, USGS, AeroGRID, IGN, and the GIS User Community

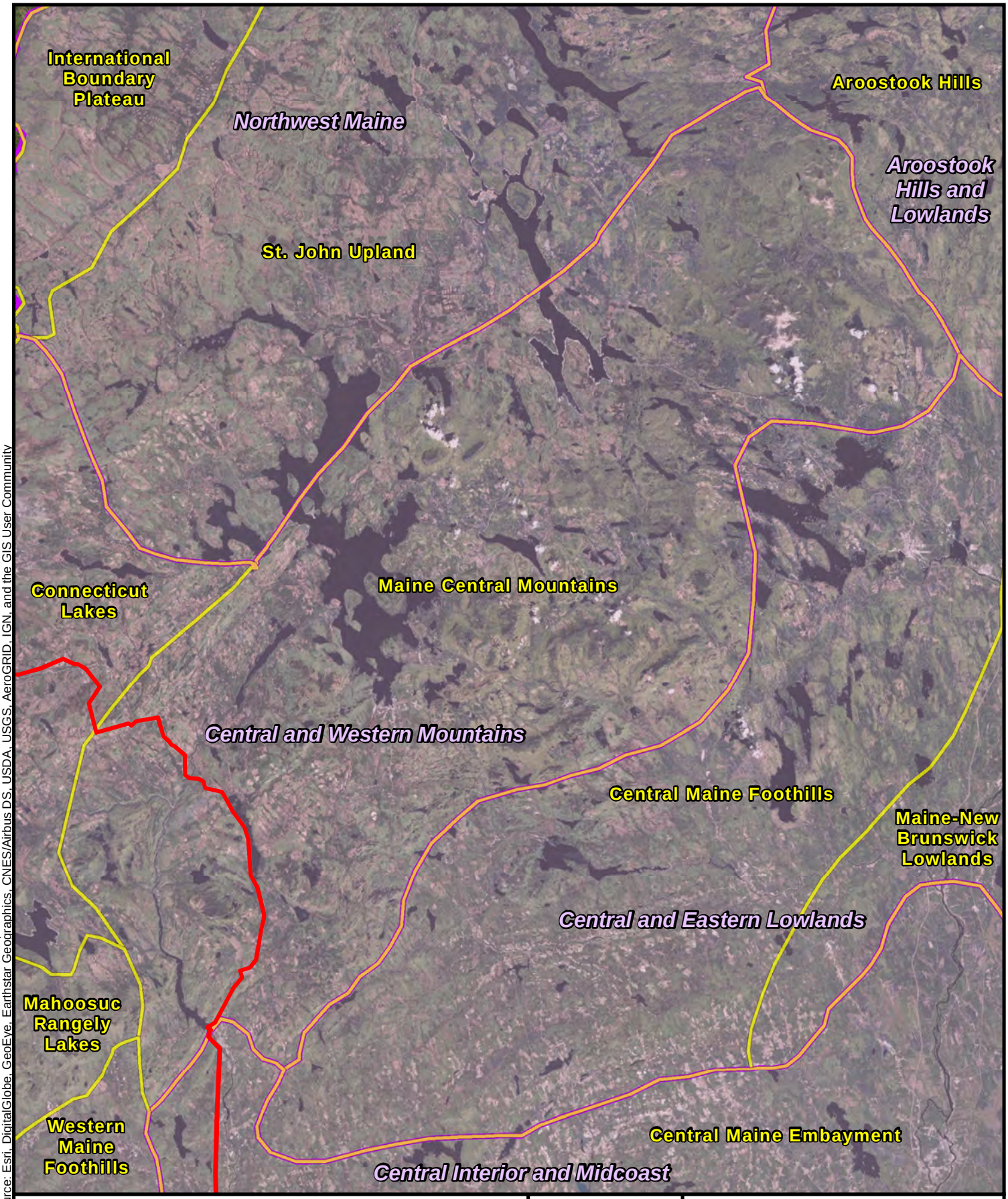

Project Area and CMP Ownership

Biophysical Region Subsection

Biophysical Region Section

NORTH

0 25,000 50,000

Scale in Feet

BURNS McDONNELL

Maine Central Mountains
Biophysical Region Subsection
Within the Central & Western Mountains
Biophysical Region Section

Path: Z:\Clients\ENS\CMP\99382_QMIPermitSOW\Studies\Geospatial\DataFiles\ArcDocs\Misc\ILF Maps\Maine Central Mountains.mxd lacrain 3/26/2019

COPYRIGHT © 2019 BURNS & McDONNELL ENGINEERING COMPANY, INC.

Service Layer Credits: Source: Esri, DigitalGlobe, GeoEye, Earthstar Geographics, CNES/Airbus DS, USDA, USGS, AeroGRID, IGN, and the GIS User Community

Source: ESRI; Burns & McDonnell Engineering, Inc.

Issued: 3/26/2019

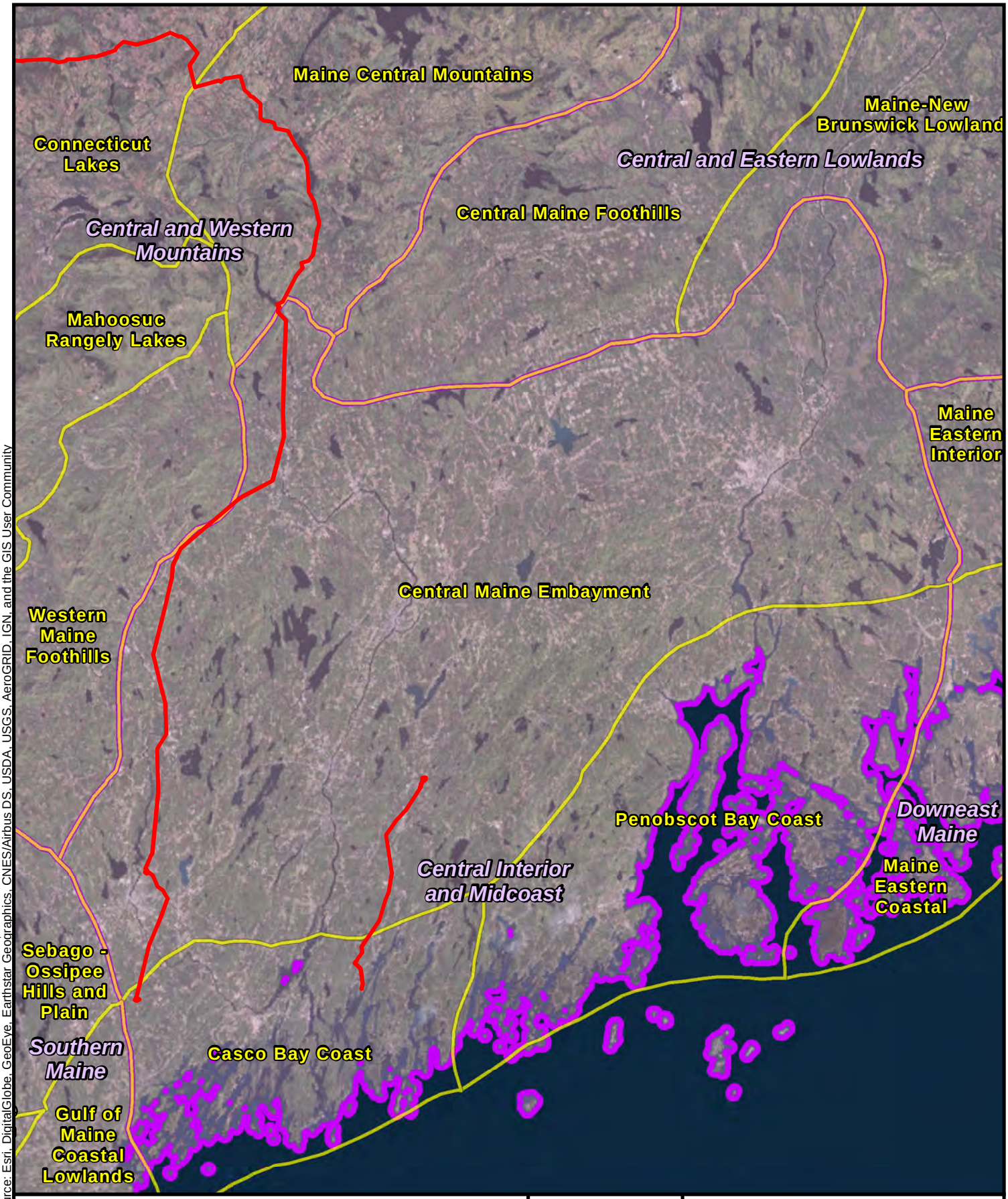

Project Area and CMP Ownership

Biophysical Region Subsection

Biophysical Region Section

NORTH

0 25,000 50,000

Scale in Feet

BURNS McDONNELL

Central Maine Embayment
Biophysical Region Subsection
Within the Central Interior & Midcoast
Biophysical Region Section

Source: ESRI; Burns & McDonnell Engineering, Inc.

Issued: 3/26/2019

Path: Z:\Clients\ENS\CMP\99382_QMIPermitSOW\Studies\Geospatial\DataFiles\ArcDocs\Misc\ILF Maps\Central Maine Embayment.mxd lacrain 3/26/2019

COPYRIGHT © 2019 BURNS & McDONNELL ENGINEERING COMPANY, INC.

Service Layer Credits: Source: Esri, DigitalGlobe, GeoEye, Earthstar Geographics, CNES/Airbus DS, USDA, USGS, AeroGRID, IGN, and the GIS User Community

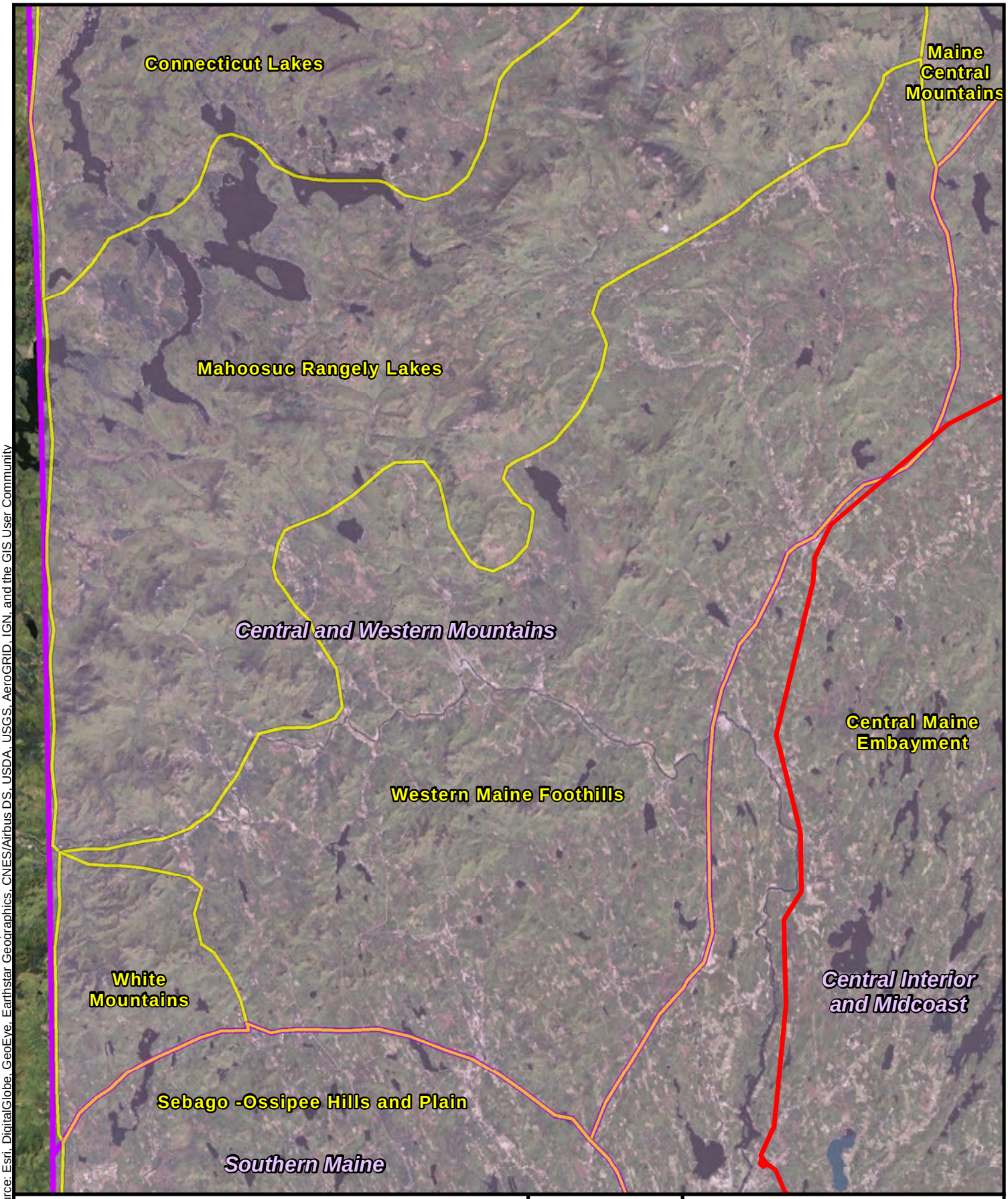

Project Area and CMP Ownership

Biophysical Region Subsection

Biophysical Region Section

NORTH

0 25,000 50,000

Scale in Feet

BURNS McDONNELL

Western Maine Foothills
Biophysical Region Subsection
Within the Central & Western Mountains
Biophysical Region Section

Path: Z:\Clients\ENS\CMP\99382_QMIPermitSOW\Studies\Geospatial\DataFiles\ArcDocs\Misc\ILF Maps\Western Maine Foothills.mxd lacrain 3/26/2019

COPYRIGHT © 2019 BURNS & McDONNELL ENGINEERING COMPANY, INC.

Service Layer Credits: Source: Esri, DigitalGlobe, GeoEye, Earthstar Geographics, CNES/Airbus DS, USDA, USGS, AeroGRID, IGN, and the GIS User Community

Source: ESRI; Burns & McDonnell Engineering, Inc.

Issued: 3/26/2019

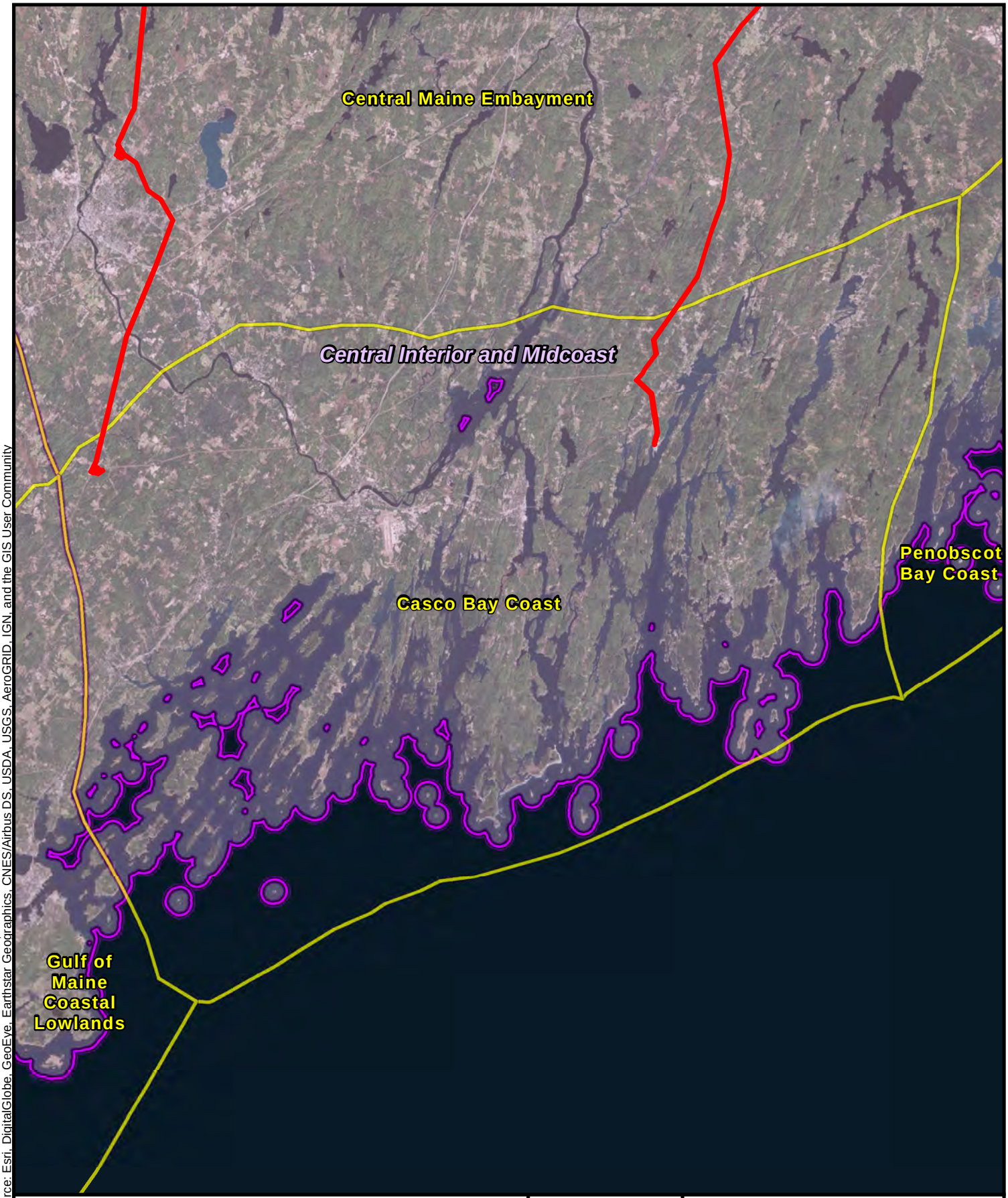

Project Area and CMP Ownership

Biophysical Region Subsection

Biophysical Region Section

NORTH

0 25,000 50,000

Scale in Feet

BURNS McDONNELL

Casco Bay Coast
Biophysical Region Subsection
Within the Central Interior & Midcoast
Biophysical Region Section

Path: Z:\Clients\ENS\CMP\99382_QMIPermitSOW\Studies\Geospatial\DataFiles\ArcDocs\Misc\ILF Maps\Casco Bay Coast.mxd lacrain 3/26/2019

COPYRIGHT © 2019 BURNS & McDONNELL ENGINEERING COMPANY, INC.

Service Layer Credits: Source: Esri, DigitalGlobe, GeoEye, Earthstar Geographics, CNES/Airbus DS, USDA, USGS, AeroGRID, IGN, and the GIS User Community

Source: ESRI; Burns & McDonnell Engineering, Inc.

Issued: 3/26/2019