private -BLM ✓ allotment

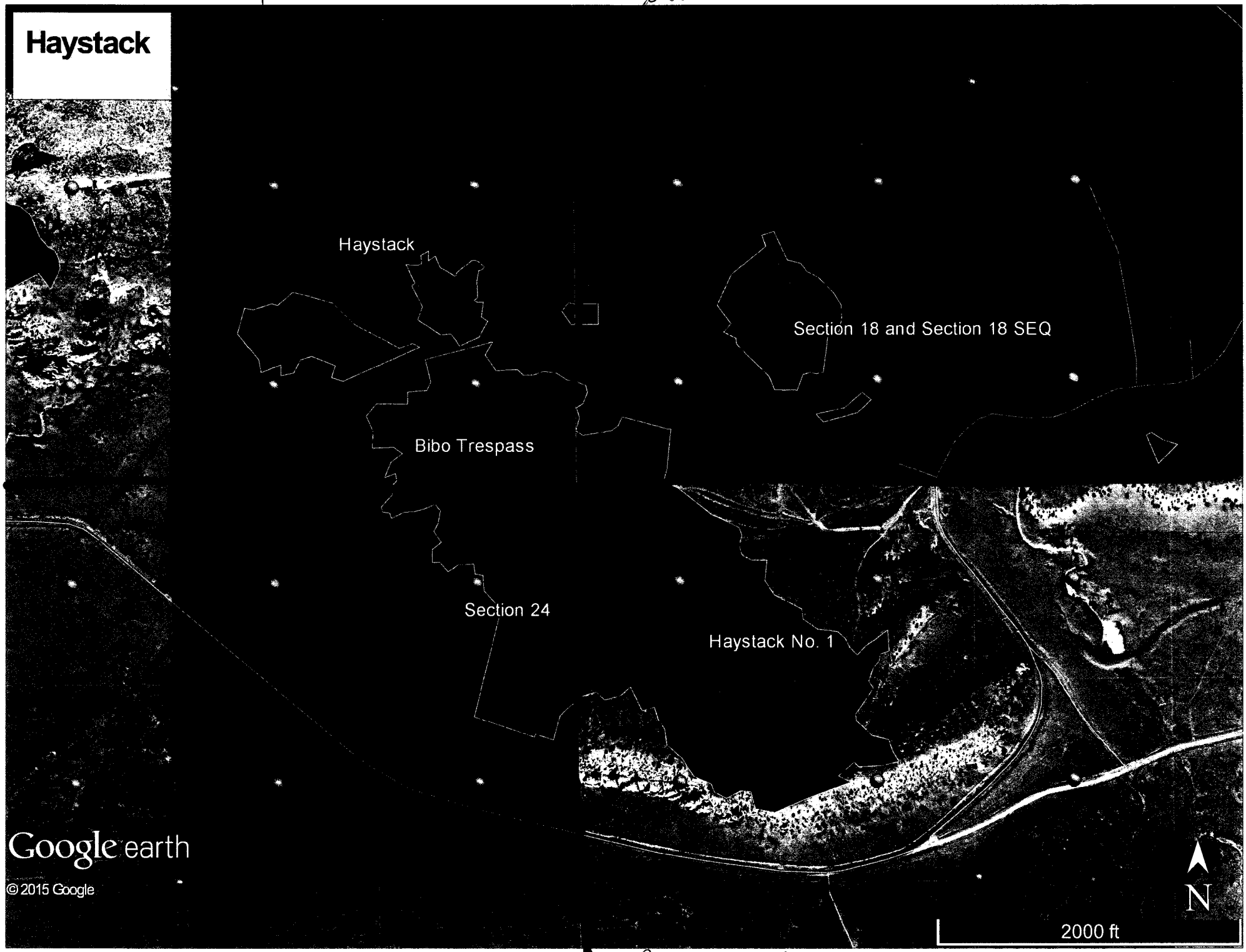

allotment Private section


Sections 23 and 25
Bobcat
Blue Peak
Haystack Rd
Section 23
Section 26
Divide
Section 25 Decline
23
Section 25
Google earth
© 2016 Google
EarthPoint
2000 ft


35.5133050000-108.2204050000
Ruby No. 3
Section 33
Section 32
Alta
Francis
Evelyn
Silver Bit No. 15 and Silver Bit No. 18
Reynolds
Largo
Mary No. 1
Dysart No. 1
Kermac Mine No. 10
Homestake Sapin Mine No. 15
Homestake Sapin Mine No. 23
Kermac Mine No. 22
Kermac Mine No. 24 and 26
Homestake Sapin Mine No. 25
Red Top
Billy the Kid
Elkins
Glover
Haven
371
Red Cap and Yucca
Section 34
Lost Mine
Febco and Silver Spur
Section 2
Section 1
Section 5
Section 4
40
Section 18 and Section 18 SEQ
Section 24
Haystack No. 1
Section 22
Bobcat
Section 26
Section 23
Divide
Section 25
Section 36
605
122
Bluewater Rd
612
Rte 66