HATCO CORPORATE SITE
CAP DESIGN
FORMER LAGOON AREA
FORDS, NEW JERSEY

MAY 2017

LOCATION MAP

DRAWING INDEX

DRAWING NO.	SHEET NO.	DRAWING TITLE
G–01	1	TITLE SHEET AND DRAWING INDEX
C–01	2	EXISTING CONDITIONS PLAN
C–02	3	FINAL GRADING PLAN
C–03	4	SECTIONS SHEET 1 OF 3
C–04	5	SECTIONS SHEET 2 OF 3
C–05	6	SECTIONS SHEET 3 OF 3

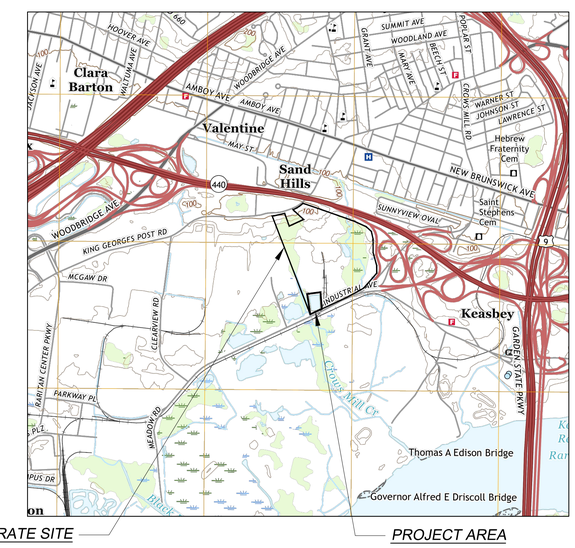

VICINITY MAP

NOT FOR CONSTRUCTION

Adam K. Brown
STATE OF NEW JERSEY
ADAM K. BROWN
No. 24GE05296400
LICENSED PROFESSIONAL ENGINEER
NJ PROFESSIONAL ENGINEER
24GE05296400

THESE DRAWINGS ARE PROPRIETARY TO WESTON AND ANY CHANGES TO THESE DRAWINGS OR THE ISSUANCE OR MODIFICATION OF ASSOCIATED CONTRACT DOCUMENTS (SUCH AS AN ADDENDUM OR PURCHASE ORDER), MUST BE APPROVED BY THE DESIGN PROJECT ENGINEER. WESTON IS NOT RESPONSIBLE FOR INTERPRETATION OF THESE DRAWINGS WITHOUT THE PRIOR WRITTEN APPROVAL OF THE DESIGN PROJECT ENGINEER OR THE DESIGN DEPARTMENT MANAGER AND ANY PERSON OR ENTITY INTERPRETING THESE DRAWINGS WITHOUT THE WRITTEN APPROVAL OF THE DESIGN PROJECT ENGINEER OR THE DESIGN DEPARTMENT MANAGER ASSUMES ALL RISK ASSOCIATED THEREWITH AND HOLDS THE ENGINEER HARMLESS FROM DAMAGES ARISING THERE FROM.

WESTON SOLUTIONS

DRAWING NO.: G–01 | SHEET NO.: 1 OF 6

FILE NO.: G:\ACADPROJ\13067001003 HATCO LAGOONCAP\COVERSHEET-NJ.DWG

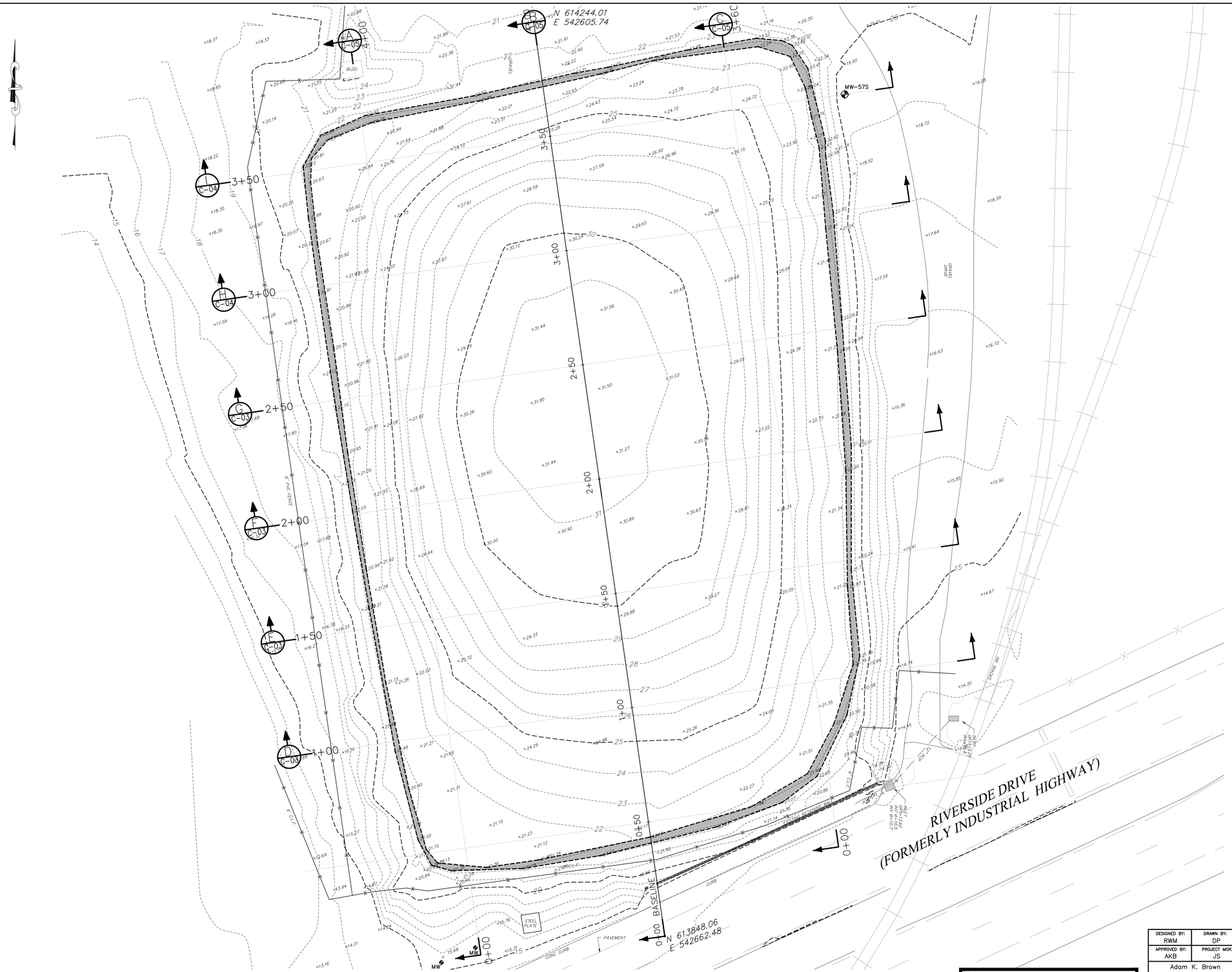

GENERAL NOTES:

1. TOPOGRAPHIC FEATURES OBTAINED FROM DRAWING ENTITLED "TOPOGRAPHIC SURVEY PORTION OF TAX LOT 100.01 BLOCK 67 1020 KING GEORGES POST ROAD TOWNSHIP OF WOODBRIDGE MIDDLESEX COUNTY NEW JERSEY" PREPARED BY DPK CONSULTING OF MIDDLESEX NEW JERSEY DATED APRIL 7, 2017.
2. DPK CONSULTING DID NOT PERFORM A BOUNDARY SURVEY OF THIS PROPERTY. NO PROPERTY LINES ARE SHOWN.
3. THIS SURVEY REPRESENTS FIELD CONDITIONS AS OF APRIL 18, 2017.
4. THE UTILITIES SHOWN HAVE BEEN LOCATED FROM EVIDENCE OBSERVED ON THE SURFACE ONLY OR HAVE BEEN SHOWN GRAPHICALLY PER SUPPLIED MATERIALS. DPK CONSULTING MAKES NO GUARANTEES THAT THE UTILITIES SHOWN COMPRISE ALL SUCH UTILITIES IN THE AREA, EITHER IN–SERVICE OR ABANDONED. DPK CONSULTING FURTHER DOES NOT WARRANT THAT THE UNDERGROUND UTILITIES SHOWN ARE IN THE EXACT LOCATION INDICATED. DPK CONSULTING HAS NOT PHYSICALLY LOCATED THE UNDERGROUND UTILITIES.
5. THE PROJECT VERTICAL DATUM IS BASED UPON NAVD 88 DERIVED USING LEICA GX1230 GPS RECEIVERS AND KEYNET.

SYMBOL LEGEND

CONC. MONUMENT FND	MAIL BOX
I.P. / I.B. FND	CABLE TV BOX
TACK / STAKE FND	TELEPHONE BOX
WETLAND FLAG	A/C UNIT
x 102.85 SPOT ELEVATIONS	TRANSFORMER
TRAFFIC SIGNAL POLE	ELECTRIC METER
UTILITY POLE	GAS METER
GUY WIRE	WATER METER
LIGHT POLE	WATER VALVE
SIGN	GAS VALVE
FIRE HYDRANT	CO CLEAN OUT
BOLLARD	SP SPRINKLER HEAD
RD ROOF DRAIN	GAS
MONITORING WELL	WATER
WELL	ELECTRIC
MANHOLE	TELEPHONE
"A"–INLET	CABLE TV
"B" INLET	TREE
"E"–INLET	SHRUB
YARD INLET	D.C. DEPRESSED CURB
FLARED END SECTION	L.S.A. LANDSCAPED AREA
TOP OF BERM PER SURVEY	–15– MAJOR CONTOUR
	MINOR CONTOUR
	x14.67 SPOT ELEVATION

GRAPHIC SCALE
20 10 0 10 20
APPROXIMATE SCALE IN FEET

NOT FOR CONSTRUCTION

NO.	DATE	APPR.	REVISION
C	5/22/17	AKB	ISSUED FOR AGENCY REVIEW – CAP DESIGN
B	5/5/17	RWM	FORMER LAGOON CAP DESIGN
A	7/16/14	RWM	PRELIMINARY FORMER LAGOON CAP DESIGN

THESE DRAWINGS ARE PROPRIETARY TO WESTON AND ANY CHANGES TO THESE DRAWINGS OR THE ISSUANCE OR MODIFICATION OF ASSOCIATED CONTRACT DOCUMENTS (SUCH AS AN ADDENDUM OR PURCHASE ORDER), MUST BE APPROVED BY THE DESIGN PROJECT ENGINEER. WESTON IS NOT RESPONSIBLE FOR INTERPRETATION OF THESE DRAWINGS WITHOUT THE PRIOR WRITTEN APPROVAL OF THE DESIGN PROJECT ENGINEER OR THE DESIGN DEPARTMENT MANAGER AND ANY PERSON OR ENTITY INTERPRETING THESE DRAWINGS WITHOUT THE WRITTEN APPROVAL OF THE DESIGN PROJECT ENGINEER OR THE DESIGN DEPARTMENT MANAGER ASSUMES ALL RISK ASSOCIATED THEREWITH AND HOLDS THE ENGINEER HARMLESS FROM DAMAGES ARISING THERE FROM.

DESIGNED BY:	DRAWN BY:	CHECKED BY:
RWM	DP	AKB
APPROVED BY:	PROJECT MGR.:	REVISIONS
AKB	JS	NO. / DATE

NO.	DATE
A	7/16/14
B	5/5/17
C	5/22/17

Adam K. Brown
STATE OF NEW JERSEY ADAM K. BROWN No. 24GE05296400 LICENSED PROFESSIONAL ENGINEER
NJ PROFESSIONAL ENGINEER 24GE05296400

HATCO CORPORATION SITE
CAP DESIGN – FORMER LAGOON AREA
WOODBRIDGE TOWNSHIP, MIDDLESEX COUNTY NEW JERSEY

EXISTING CONDITIONS PLAN

WESTON SOLUTIONS
EDISON NEW JERSEY

FILE:
SCALE: 1"=20'–0"
DATE: MAY 19, 2017
DRAWING NO.: C–01
SHEET NO.: 2 OF 6

FILE NO.: G:\CADPROJ\13067001003 HATCO LAGOONCAP\ REDESIGN–APRIL2017.DWG

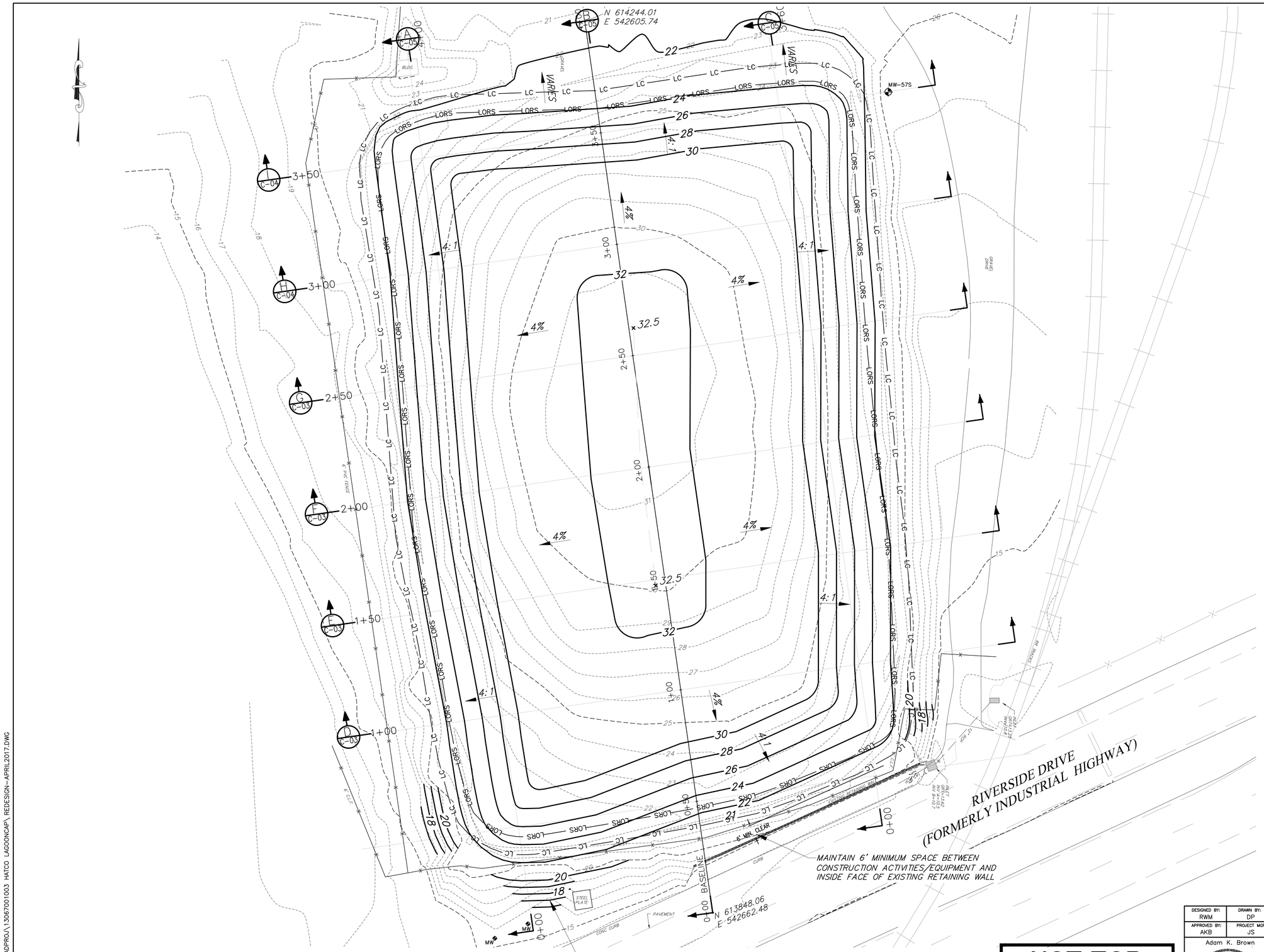

GENERAL NOTES:

1. TOPOGRAPHIC FEATURES OBTAINED FROM DRAWING ENTITLED "TOPOGRAPHIC SURVEY PORTION OF TAX LOT 100.01 BLOCK 67 1020 KING GEORGES POST ROAD TOWNSHIP OF WOODBRIDGE MIDDLESEX COUNTY NEW JERSEY" PREPARED BY DPK CONSULTING OF MIDDLESEX NEW JERSEY DATED APRIL 7, 2017.
2. DPK CONSULTING DID NOT PERFORM A BOUNDARY SURVEY OF THIS PROPERTY. NO PROPERTY LINES ARE SHOWN.
3. THIS SURVEY REPRESENTS FIELD CONDITIONS AS OF APRIL 18, 2017.
4. THE UTILITIES SHOWN HAVE BEEN LOCATED FROM EVIDENCE OBSERVED ON THE SURFACE ONLY OR HAVE BEEN SHOWN GRAPHICALLY PER SUPPLIED MATERIALS. DPK CONSULTING MAKES NO GUARANTEES THAT THE UTILITIES SHOWN COMPRISE ALL SUCH UTILITIES IN THE AREA, EITHER IN-SERVICE OR ABANDONED. DPK CONSULTING FURTHER DOES NOT WARRANT THAT THE UNDERGROUND UTILITIES SHOWN ARE IN THE EXACT LOCATION INDICATED. DPK CONSULTING HAS NOT PHYSICALLY LOCATED THE UNDERGROUND UTILITIES.
5. THE PROJECT VERTICAL DATUM IS BASED UPON NAVD 88 DERIVED USING LEICA GX1230 GPS RECEIVERS AND KEYNET.

SYMBOL LEGEND

	CONC. MONUMENT FND		MAIL BOX
	I.P. / I.B. FND		CABLE TV BOX
	TACK / STAKE FND		TELEPHONE BOX
	WETLAND FLAG		A/C UNIT
x 103.55	SPOT ELEVATIONS		TRANSFORMER
	TRAFFIC SIGNAL POLE	E	ELECTRIC METER
	UTILITY POLE	G	GAS METER
	GUY WIRE	W	WATER METER
	LIGHT POLE	WV	WATER VALVE
	SIGN	GV	GAS VALVE
	FIRE HYDRANT	CO	CLEAN OUT
	BOLLARD	SP	SPRINKLER HEAD
RD	ROOF DRAIN	XG	GAS
	MONITORING WELL	XW	WATER
W	WELL	XE	ELECTRIC
	MANHOLE	XT	TELEPHONE
	"A"-INLET	XC	CABLE TV
	"B" INLET		TREE
	"E"-INLET		SHRUB
	YARD INLET	D.C.	DEPRESSED CURB
	FLARED END SECTION	L.S.A.	LANDSCAPED AREA

LEGEND

- - - - -	EXISTING GRADE
—x—	EXISTING FENCE
—LORS—	LIMIT OF REUSED SOIL
—— LC ——	PROPOSED LIMIT OF ENGINEERED COVER
—24—	PROPOSED TOP OF ENGINEERED COVER
x32.5	PROPOSED SPOT ELEVATION

GRAPHIC SCALE
20 10 0 10 20
APPROXIMATE SCALE IN FEET

NOT FOR CONSTRUCTION

NO.	DATE	APPR.	REVISION
C	5/22/17	AKB	ISSUED FOR AGENCY REVIEW – CAP DESIGN
B	5/5/17	RWM	FORMER LAGOON CAP DESIGN
A	7/16/14	RWM	PRELIMINARY FORMER LAGOON CAP DESIGN

THESE DRAWINGS ARE PROPRIETARY TO WESTON AND ANY CHANGES TO THESE DRAWINGS OR THE ISSUANCE OR MODIFICATION OF ASSOCIATED CONTRACT DOCUMENTS (SUCH AS AN ADDENDUM OR PURCHASE ORDER), MUST BE APPROVED BY THE DESIGN PROJECT ENGINEER. WESTON IS NOT RESPONSIBLE FOR INTERPRETATION OF THESE DRAWINGS WITHOUT THE PRIOR WRITTEN APPROVAL OF THE DESIGN PROJECT ENGINEER OR THE DESIGN DEPARTMENT MANAGER AND ANY PERSON OR ENTITY INTERPRETING THESE DRAWINGS WITHOUT THE WRITTEN APPROVAL OF THE DESIGN PROJECT ENGINEER OR THE DESIGN DEPARTMENT MANAGER ASSUMES ALL RISK ASSOCIATED THEREWITH AND HOLDS THE ENGINEER HARMLESS FROM DAMAGES ARISING THERE FROM.

FILE NO.: G:\ACADPROJ\13067001003 HATCO LAGOONCAP\ REDESIGN-APRIL2017.DWG

DESIGNED BY:	DRAWN BY:	CHECKED BY:
RWM	DP	AKB
APPROVED BY:	PROJECT MGR.:	REVISIONS
AKB	JS	NO. / DATE

A 7/16/14
B 5/5/17
C 5/22/17

Adam K. Brown

STATE OF NEW JERSEY ADAM K. BROWN No. 24GE05296400 LICENSED PROFESSIONAL ENGINEER

NJ PROFESSIONAL ENGINEER 24GE05296400

HATCO CORPORATION SITE
CAP DESIGN – FORMER LAGOON AREA
WOODBRIDGE TOWNSHIP, MIDDLESEX COUNTY NEW JERSEY

FINAL GRADING PLAN

WESTON SOLUTIONS

EDISON NEW JERSEY

FILE: | SCALE: 1"=20'-0" | DATE: MAY 19, 2017 | DRAWING NO.: C-02 | SHEET NO.: 3 OF 6

NOTE:
SEE DRAWING C-05 FOR NOTES

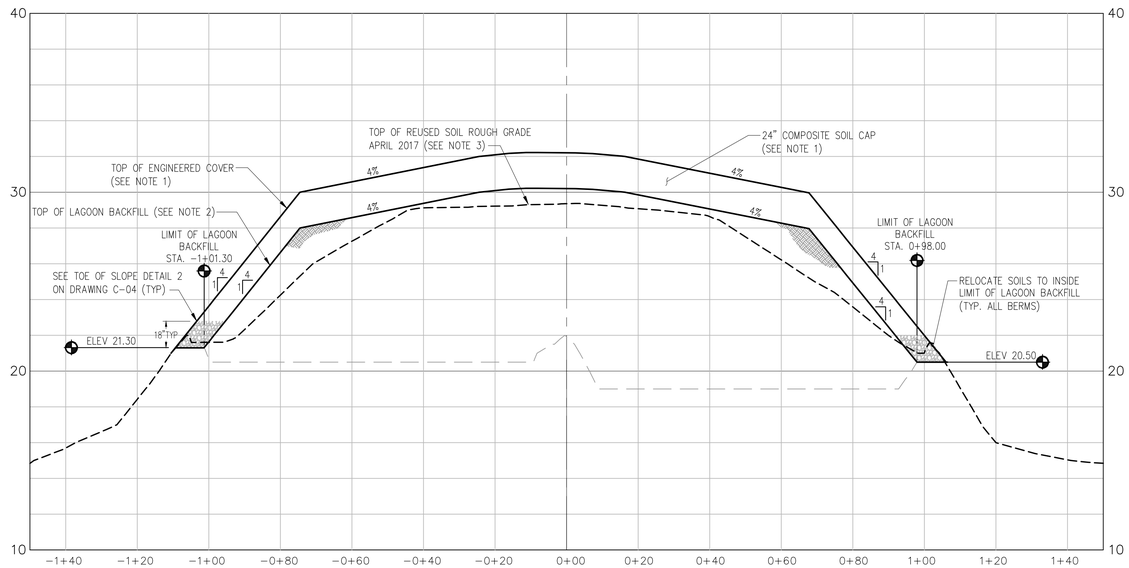

SECTION E
STA.1+50
C-01
C-02

HORIZONTAL SCALE: 1"=20'-0"
VERTICAL SCALE: 1"=4'-0"

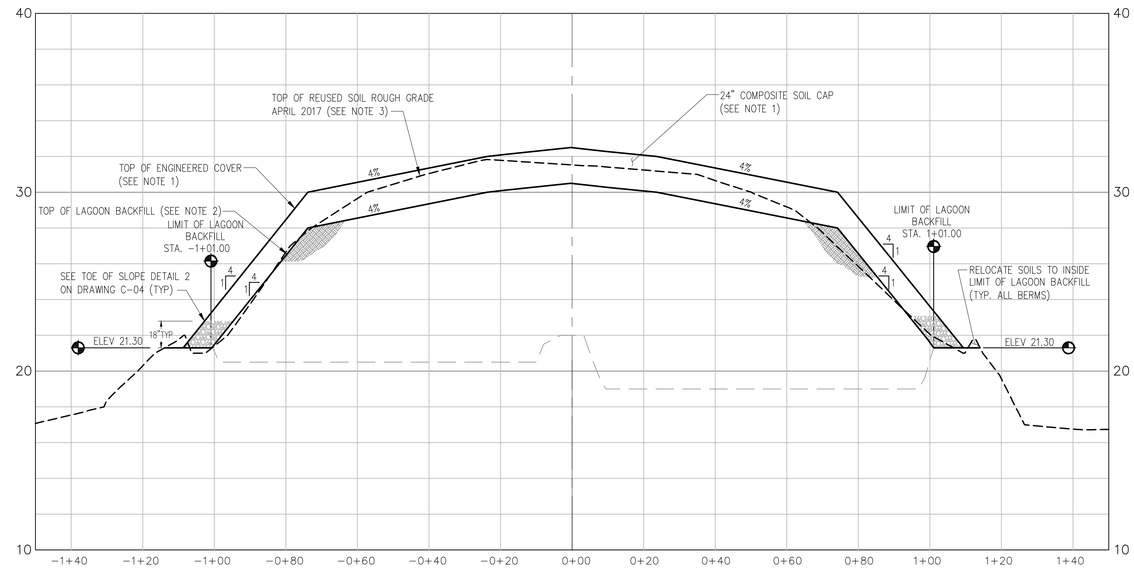

SECTION G
STA.2+50
C-01
C-02

HORIZONTAL SCALE: 1"=20'-0"
VERTICAL SCALE: 1"=4'-0"

LEGEND

PROPOSED GRADE
SURVEYED GRADE (2017)
FORMER LAGOON GRADE (2007)

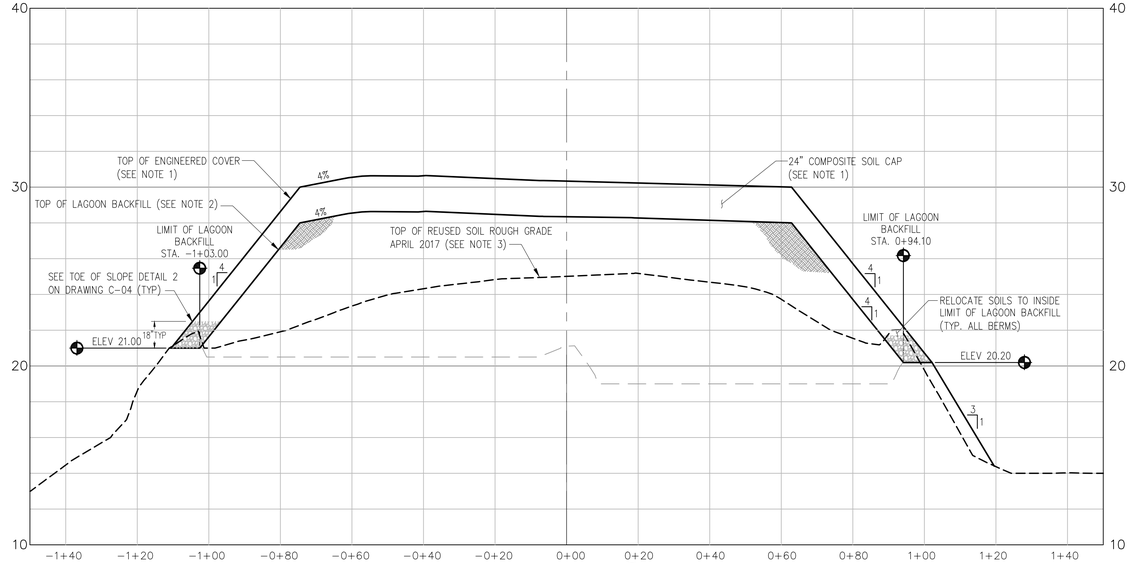

SECTION D
STA.1+00
C-01
C-02

HORIZONTAL SCALE: 1"=20'-0"
VERTICAL SCALE: 1"=4'-0"

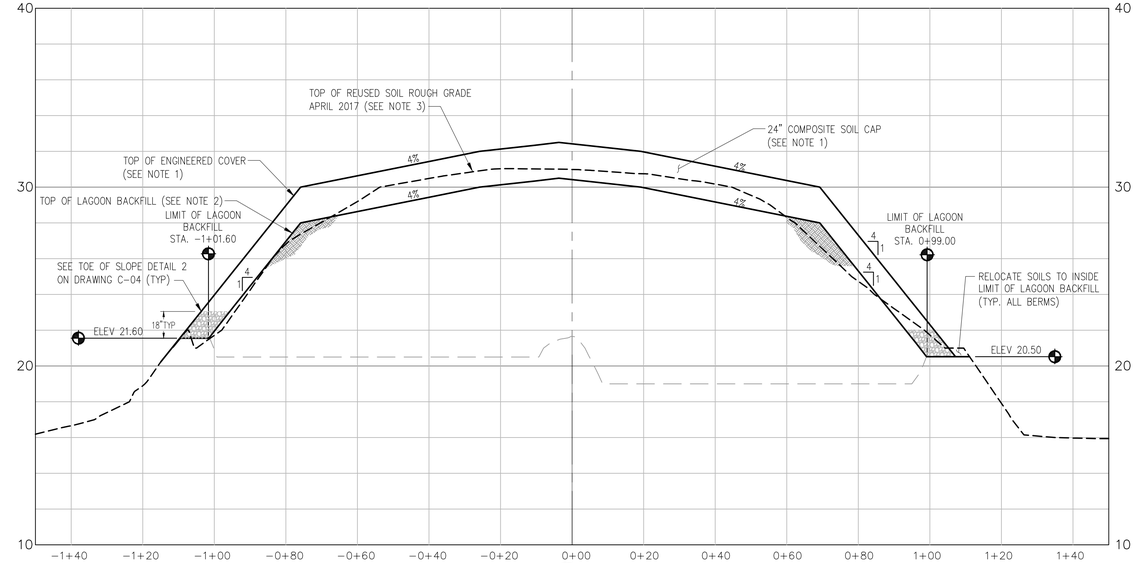

SECTION F
STA.2+00
C-01
C-02

HORIZONTAL SCALE: 1"=20'-0"
VERTICAL SCALE: 1"=4'-0"

GRAPHIC SCALE
20 10 0 10 20
HORIZONTAL SCALE IN FEET
4 2 0 2 4
VERTICAL SCALE IN FEET

NOT FOR CONSTRUCTION

NO.	DATE	APPR.	REVISION
C	5/22/17	AKB	ISSUED FOR AGENCY REVIEW – CAP DESIGN
B	5/5/17	RWM	FORMER LAGOON CAP DESIGN
A	7/16/14	RWM	PRELIMINARY FORMER LAGOON CAP DESIGN

THESE DRAWINGS ARE PROPRIETARY TO WESTON AND ANY CHANGES TO THESE DRAWINGS OR THE ISSUANCE OR MODIFICATION OF ASSOCIATED CONTRACT DOCUMENTS (SUCH AS AN ADDENDUM OR PURCHASE ORDER), MUST BE APPROVED BY THE DESIGN PROJECT ENGINEER. WESTON IS NOT RESPONSIBLE FOR INTERPRETATION OF THESE DRAWINGS WITHOUT THE PRIOR WRITTEN APPROVAL OF THE DESIGN PROJECT ENGINEER OR THE DESIGN DEPARTMENT MANAGER AND ANY PERSON OR ENTITY INTERPRETING THESE DRAWINGS WITHOUT THE WRITTEN APPROVAL OF THE DESIGN PROJECT ENGINEER OR THE DESIGN DEPARTMENT MANAGER ASSUMES ALL RISK ASSOCIATED THEREWITH AND HOLDS THE ENGINEER HARMLESS FROM DAMAGES ARISING THERE FROM.

DESIGNED BY:	DRAWN BY:	CHECKED BY:
RWM	DP	AKB
APPROVED BY:	PROJECT MGR.:	
AKB	JS	

REVISIONS

NO.	DATE
A	7/16/14
B	5/5/17
C	5/22/17

Adam K. Brown
STATE OF NEW JERSEY ADAM K. BROWN No. 24GE05296400 PROFESSIONAL ENGINEER
NJ PROFESSIONAL ENGINEER
24GE05296400

FILE:

HATCO CORPORATION SITE
CAP DESIGN – FORMER LAGOON AREA
WOODBRIDGE TOWNSHIP, MIDDLESEX COUNTY NEW JERSEY

SECTIONS
SHEET 1 OF 3

WESTON SOLUTIONS
EDISON NEW JERSEY

SCALE:	DATE:	DRAWING NO.:	SHEET NO.:
AS SHOWN	MAY 19, 2017	C-03	4 OF 6

FILE NO.: G:\ACADPROJ\13067001003 HATCO LAGOONCAP\ REDESIGN-APRIL2017.DWG

NOTE:
SEE DRAWING C-05 FOR NOTES

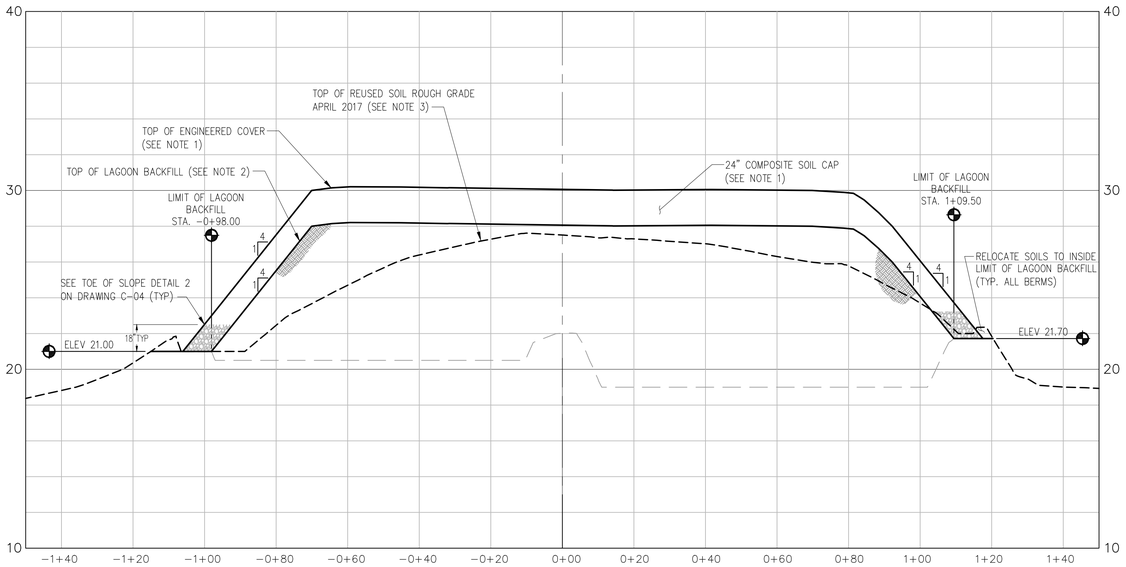

SECTION I
STA.3+50 C-01 C-02
HORIZONTAL SCALE: 1"=20'-0"
VERTICAL SCALE: 1"=4'-0"

LEGEND
PROPOSED GRADE
SURVEYED GRADE (2017)
FORMER LAGOON GRADE (2007)

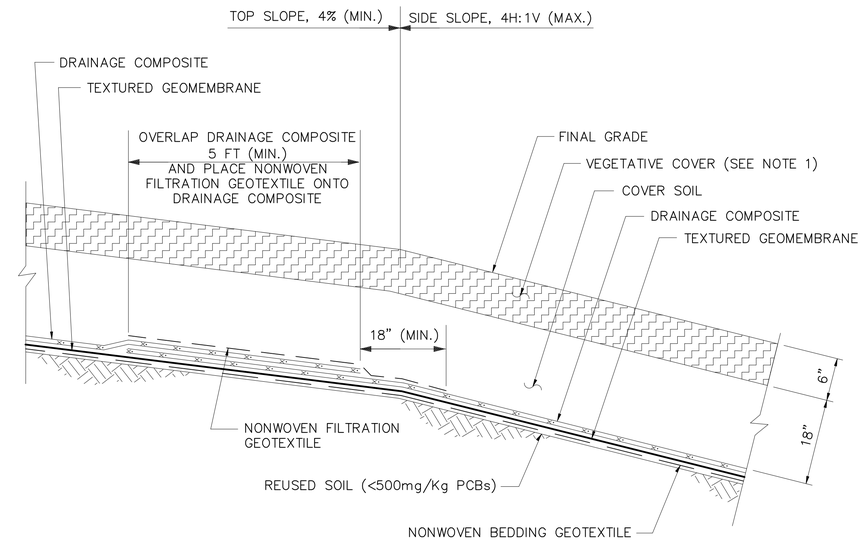

1 TYPICAL ENGINEERED COVER CROSS SECTION
SCALE: NONE

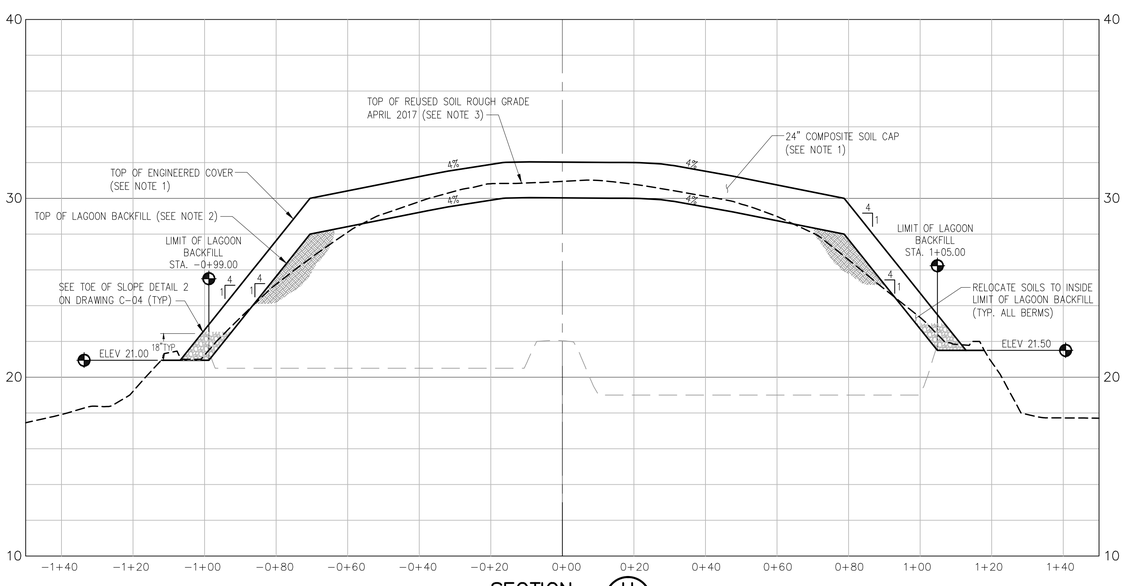

SECTION H
STA.3+00 C-01 C-02
HORIZONTAL SCALE: 1"=20'-0"
VERTICAL SCALE: 1"=4'-0"

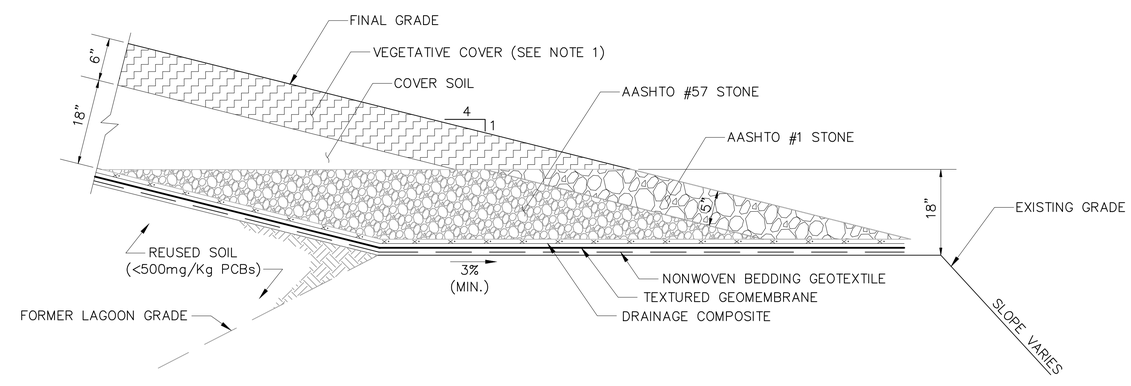

2 TYPICAL ENGINEERED COVER TOE OF SLOPE SECTION
SCALE: NONE

NO.	DATE	APPR.	REVISION
C	5/22/17	AKB	ISSUED FOR AGENCY REVIEW – CAP DESIGN
B	5/5/17	RWM	FORMER LAGOON CAP DESIGN
A	7/16/14	RWM	PRELIMINARY FORMER LAGOON CAP DESIGN

THESE DRAWINGS ARE PROPRIETARY TO WESTON AND ANY CHANGES TO THESE DRAWINGS OR THE ISSUANCE OR MODIFICATION OF ASSOCIATED CONTRACT DOCUMENTS (SUCH AS AN ADDENDUM OR PURCHASE ORDER), MUST BE APPROVED BY THE DESIGN PROJECT ENGINEER. WESTON IS NOT RESPONSIBLE FOR INTERPRETATION OF THESE DRAWINGS WITHOUT THE PRIOR WRITTEN APPROVAL OF THE DESIGN PROJECT ENGINEER OR THE DESIGN DEPARTMENT MANAGER AND ANY PERSON OR ENTITY INTERPRETING THESE DRAWINGS WITHOUT THE WRITTEN APPROVAL OF THE DESIGN PROJECT ENGINEER OR THE DESIGN DEPARTMENT MANAGER ASSUMES ALL RISK ASSOCIATED THEREWITH AND HOLDS THE ENGINEER HARMLESS FROM DAMAGES ARISING THERE FROM.

GRAPHIC SCALE
HORIZONTAL SCALE IN FEET (20 10 0 10 20)
VERTICAL SCALE IN FEET (4 2 0 2 4)

NOT FOR CONSTRUCTION

FILE:

DESIGNED BY:	DRAWN BY:	CHECKED BY:
RWM	DP	AKB
APPROVED BY:	PROJECT MGR.:	REVISIONS
AKB	JS	NO. / DATE

NO.	DATE
A	7/16/14
B	5/5/17
C	5/22/17

Adam K. Brown
STATE OF NEW JERSEY ADAM K. BROWN No. 24GE05296400 LICENSED PROFESSIONAL ENGINEER
NJ PROFESSIONAL ENGINEER 24GE05296400

HATCO CORPORATION SITE
CAP DESIGN – FORMER LAGOON AREA
WOODBRIDGE TOWNSHIP, MIDDLESEX COUNTY NEW JERSEY

SECTIONS
SHEET 2 OF 3

WESTON SOLUTIONS
EDISON NEW JERSEY

SCALE: AS SHOWN | DATE: MAY 19, 2017 | DRAWING NO.: C-04 | SHEET NO.: 5 OF 6

FILE NO.: G:\ACADPROJ\13067001003 HATCO LAGOONCAP\ REDESIGN-APRIL2017.DWG

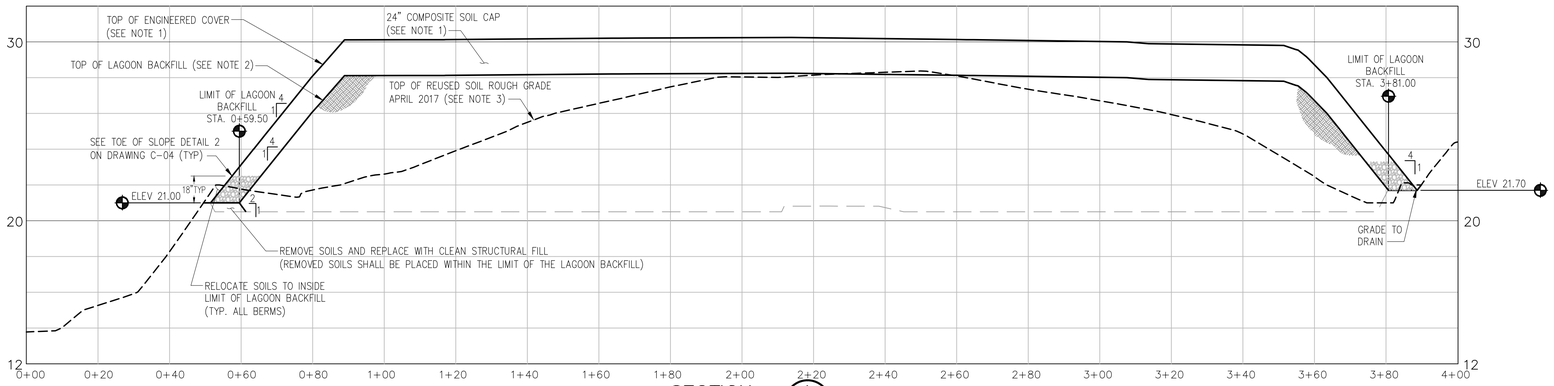

SECTION A (C-01, C-02)
HORIZONTAL SCALE: 1"=20'-0"
VERTICAL SCALE: 1"=4'-0"

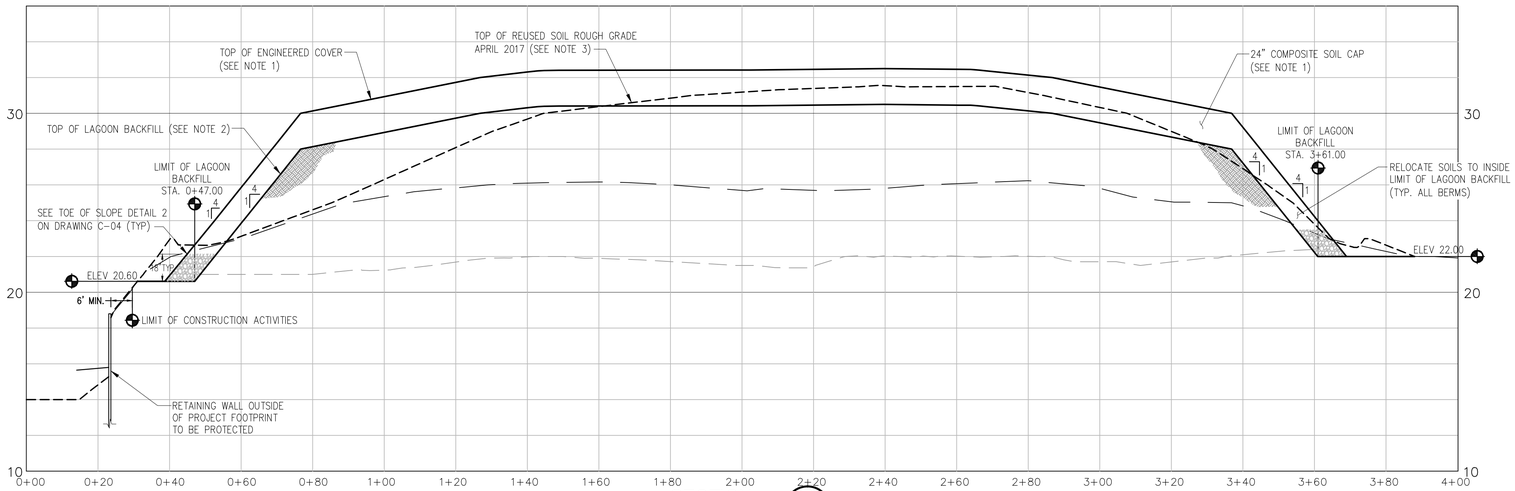

SECTION B (C-01, C-02)
HORIZONTAL SCALE: 1"=20'-0"
VERTICAL SCALE: 1"=4'-0"

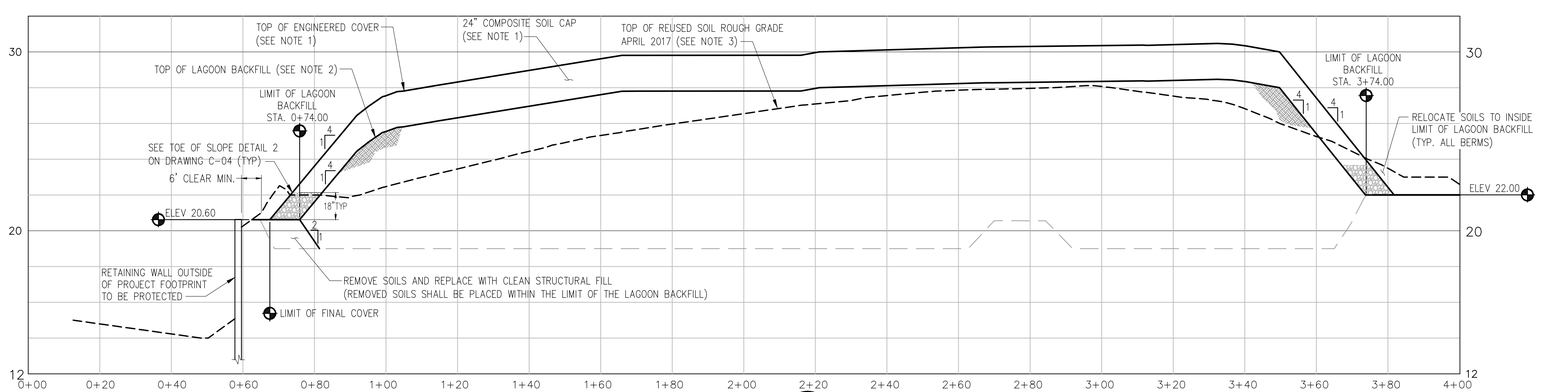

SECTION C (C-01, C-02)
HORIZONTAL SCALE: 1"=20'-0"
VERTICAL SCALE: 1"=4'-0"

NOTES:

1. LAGOON CAP/ENGINEERED SOIL COVER WILL CONSIST OF A GEOSYNTHETICS LAYER COMPRISED OF, FROM BOTTOM TO TOP, A NONWOVEN BEDDING GEOTEXTILE, TEXTURED GEOMEMBRANE, AND DRAINAGE COMPOSITE, ALL UNDERLYING 18 INCHES OF COVER SOIL AND SIX INCHES OF VEGETATIVE COVER TO SUSTAIN VEGETATIVE GROWTH AT THE SOIL COVER SURFACE. (REFER TO DETAIL 1 ON DRAWING C–04). THE COMBINED THICKNESS OF THE GEOSYNTHETICS LAYER WILL BE NOT LESS THAN 50 MIL AND A PERMEABILITY OF NOT LESS THAN 10–7CM/SEC. THE INDIVIDUAL COMPONENTS OF THE ENGINEERED SOIL COVER WILL HAVE THE FOLLOWING PROPERTIES:
   - NONWOVEN BEDDING GEOTEXTILE – NON WOVEN AND NEEDLE PUNCH, DESIGNED TO PROVIDE A CUSHIONING LAYER BETWEEN THE WASTE MATERIAL AND LINER
   - TEXTURED GEOMEMBRANE – LINEAR LOW DENSITY POLYETHYLENE, DESIGNED TO PREVENT INFILTRATION OF STORMWATER AND CARRY THE CONSTRUCTION, SOIL, AND LIVE LOADING FROM MAINTENANCE EQUIPMENT
   - DRAINAGE COMPOSITE – A DOUBLE SIDED GEONET HEAT BONDED TO NON–WOVEN NEEDLE PUNCHED GEOTEXTILES, DESIGNED TO LIMIT HEAD BUILDUP WITHIN THE COVER SOIL TO ACCEPTABLE LEVELS AND TRANSFER STORMWATER TO THE PERIMETER TOE DRAIN (REFER TO DETAIL 2 ON C–04)
   - COVER SOIL – STRUCTURAL FILL COMPRISED NATURAL SOILS AND FREE OF DELETERIOUS OR OTHERWISE COMPRESSIVE MATERIAL, DESIGNED TO REMAIN STABLE UNDER ALL PROPOSED SLOPE ANGLES AND LOADING CONDITIONS
   - VEGETATIVE COVER – NATURAL SOILS PROVIDING A GROWING MEDIUM CAPABLE OF SUSTAINING VEGETATIVE GROWTH WITH MINIMAL MAINTENANCE, DESIGNED TO REMAIN STABLE UNDER ALL PROPOSED SLOPE ANGLES AND LOADING CONDITIONS
2. LAGOON BACKFILL MATERIAL IS RELOCATED SOIL FROM OTHER AREAS OF THE HATCO SITE DETERMINED TO CONTAIN LESS THAN 500 MG/KG (PPM) PCBS AND NO LNAPL.
3. BACKFILL MATERIAL SHALL BE RELOCATED TO MEET THE PROPOSED LIMITS OF THE LAGOON BACKFILL AND TO ACCOMMODATE A MINIMUM 24–INCH COVER AS DISCUSSED IN NOTE 1 ABOVE.

LEGEND
- PROPOSED GRADE
- SURVEYED GRADE (2017)
- FORMER LAGOON GRADE (2007)

GRAPHIC SCALE
20 10 0 10 20
HORIZONTAL SCALE IN FEET
4 2 0 2 4
VERTICAL SCALE IN FEET

NOT FOR CONSTRUCTION

NO.	DATE	APPR.	REVISION
C	5/22/17	AKB	ISSUED FOR AGENCY REVIEW – CAP DESIGN
B	5/5/17	RWM	FORMER LAGOON CAP DESIGN
A	7/16/14	RWM	PRELIMINARY FORMER LAGOON CAP DESIGN

THESE DRAWINGS ARE PROPRIETARY TO WESTON AND ANY CHANGES TO THESE DRAWINGS OR THE ISSUANCE OR MODIFICATION OF ASSOCIATED CONTRACT DOCUMENTS (SUCH AS AN ADDENDUM OR PURCHASE ORDER), MUST BE APPROVED BY THE DESIGN PROJECT ENGINEER. WESTON IS NOT RESPONSIBLE FOR INTERPRETATION OF THESE DRAWINGS WITHOUT THE PRIOR WRITTEN APPROVAL OF THE DESIGN PROJECT ENGINEER OR THE DESIGN DEPARTMENT MANAGER AND ANY PERSON OR ENTITY INTERPRETING THESE DRAWINGS WITHOUT THE WRITTEN APPROVAL OF THE DESIGN PROJECT ENGINEER OR THE DESIGN DEPARTMENT MANAGER ASSUMES ALL RISK ASSOCIATED THEREWITH AND HOLDS THE ENGINEER HARMLESS FROM DAMAGES ARISING THERE FROM.

FILE NO.: G:\ACADPROJ\13067001003 HATCO LAGOONCAP\ REDESIGN–APRIL2017.DWG

DESIGNED BY: RWM	DRAWN BY: DP	CHECKED BY: AKB
APPROVED BY: AKB	PROJECT MGR.: JS	REVISIONS

NO.	DATE
A	7/16/14
B	5/5/17
C	5/22/17

Adam K. Brown
STATE OF NEW JERSEY ADAM K. BROWN No. 24GE05296400 5/22/2017 LICENSED PROFESSIONAL ENGINEER
NJ PROFESSIONAL ENGINEER 24GE05296400

HATCO CORPORATION SITE
CAP DESIGN – FORMER LAGOON AREA
WOODBRIDGE TOWNSHIP, MIDDLESEX COUNTY NEW JERSEY

SECTIONS
SHEET 3 OF 3

WESTON SOLUTIONS
EDISON NEW JERSEY

FILE:
SCALE: AS SHOWN
DATE: MAY 19, 2017
DRAWING NO.: C–05
SHEET NO.: 6 OF 6