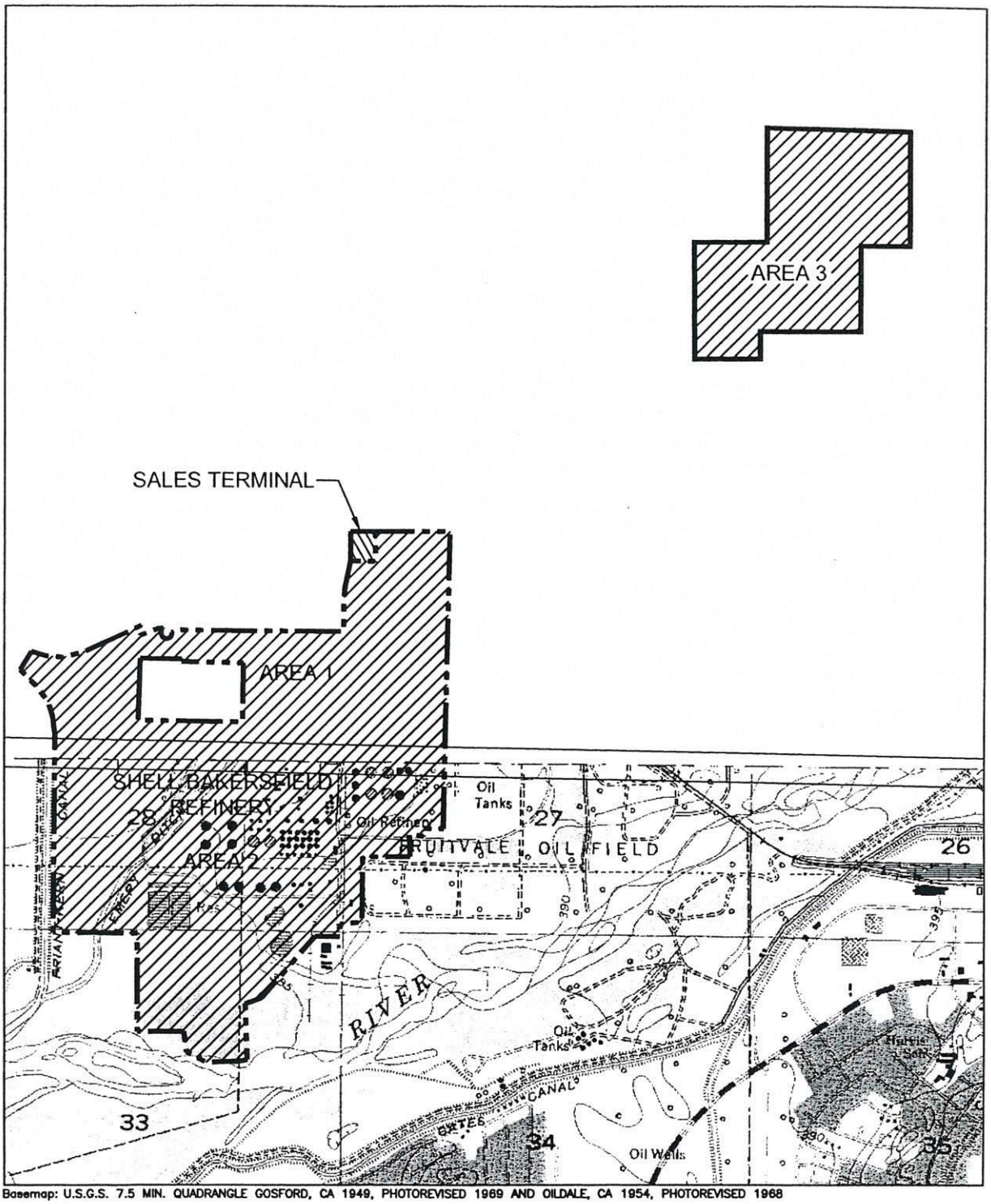

Basemap: U.S.G.S. 7.5 MIN. QUADRANGLE GOSFORD, CA 1949, PHOTOREVISED 1969 AND OILDALE, CA 1954, PHOTOREVISED 1968

N

0 2000'

Trihydro CORPORATION
1252 Commerce Drive
Laramie, Wyoming 82070
www.trihydro.com
(P) 307/745.7474 (F) 307/745.7729

FIGURE 1

SITE VICINITY MAP

ALON USA **BAKERSFIELD, REFINERY AND SALES TERMINAL, BAKERSFIELD, CALIFORNIA**

Drawn By: BW	Checked By: NB	Scale: AS SHOWN	Date: 7/17/03	File: 077USGSSITES

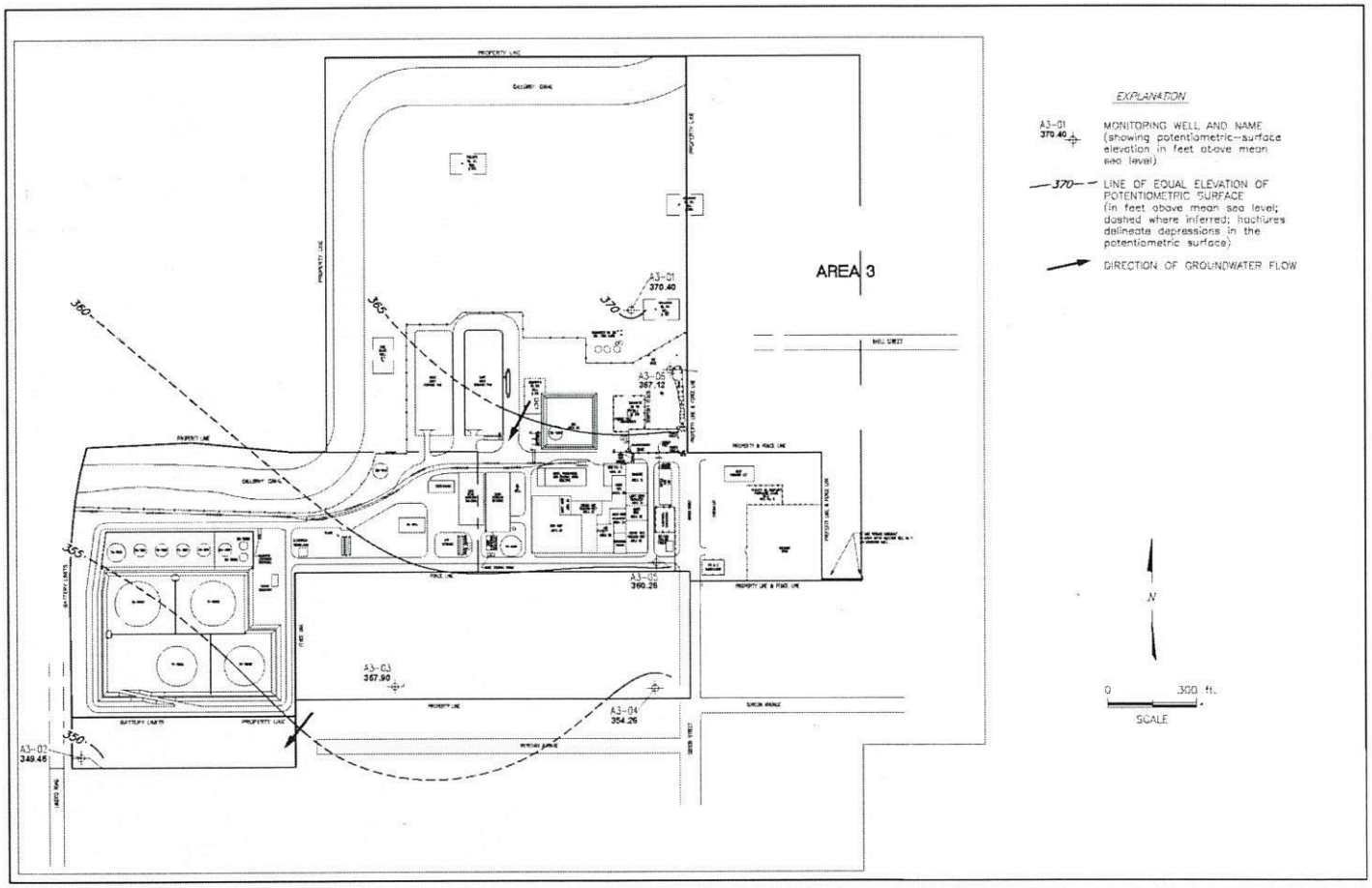

ALON USA	AREA 3 REFINERY ALON BAKERSFIELD PROPERTY, INC. *(Groundwater Elevation Map from TriHydro Second Quarter 2005 Ground Water Monitoring Report)*	**Scale:** 1" = 385' **Project:** BW - SS7 **Date:** 2/27/06 **Drawn:** DBD	**FIGURE 1** **AREA 3 REFINERY** **GROUNDWATER ELEVATION MAP MAY 2005**

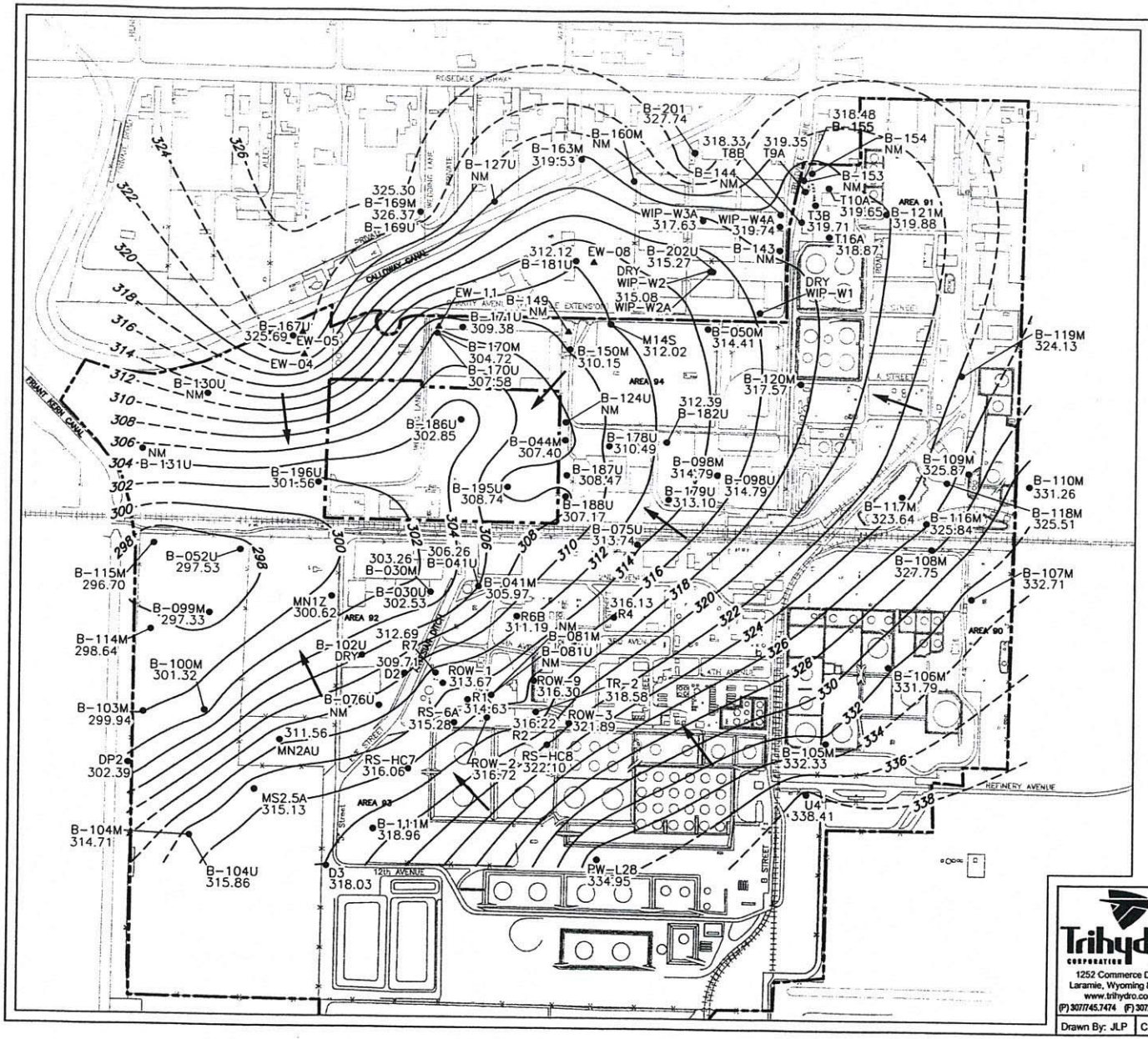

EXPLANATION

B-121M 319.88	MONITORING WELL WITH DESIGNATION (SHOWING POTENTIOMETRIC-SURFACE ELEVATION IN FEET ABOVE MEAN SEA LEVEL)
EW-08	EXTRACTION WELL AND NAME
324	LINE OF EQUAL ELEVATION OF POTENTIOMETRIC SURFACE (IN FEET ABOVE MEAN SEA LEVEL; DASHED WHERE INFERRED; HACHURES DELINEATE DEPRESSIONS IN THE POTENTIOMETRIC SURFACE)
	DIRECTION OF GROUNDWATER FLOW
	PROPERTY BOUNDARY
NM	NOT MEASURED

NOTE:

GROUNDWATER ELEVATIONS FROM MULTIPLE-COMPLETED WELLS ARE SHOWN ON THE MAP

Trihydro CORPORATION
1252 Commerce Drive
Laramie, Wyoming 82070
www.trihydro.com
(P) 307/745.7474 (F) 307/745.7729

FIGURE 3

POTENTIOMETRIC MAP FOR GROUNDWATER <110' BGS (NOVEMBER 2005)

ALON BAKERSFIELD PROPERTY, INC.
BAKERSFIELD, CALIFORNIA

Drawn By: JLP	Checked By: TP	Scale: 1" = 600'	Date: 1/16/06	File: 077PS200511U