FIELD BOOK

UNITED STATES ENVIRONMENTAL PROTECTION AGENCY
61 FORSYTH STREET, SW
ATLANTA, GEORGIA 30303

NAME: Bobby Glover Site - Jasper County, SC.

PHONE:

FIELD BOOK

UNITED STATES ENVIRONMENTAL PROTECTION AGENCY
61 FORSYTH STREET, SW
ATLANTA, GEORGIA 30303

NAME: Bobby Glover Site - Jasper County, SC.

PHONE:

Project ID: Glover Date: 6/27/2016 Page 1 of 6

Mr. Glover, Alton Brown 1300
Clay Chaplin, Herb Nicholson 90°F PC
M. Wyli — Tyler Sagas - Rep the Adger Solar
Mr. Glover owns the site & directed the work
to Reconstruct this Road - pulled old culvert out

1st pic downhill along forest Road
2nd pic Borrow pit.
3rd Downstream Culvert ~~Three~~ MW 1-2 feet too High
4 - downstream Culvert 48" - too High for Stream
fish cannot get Broad upstream - future problem

Tim Daniels
Adger Solar

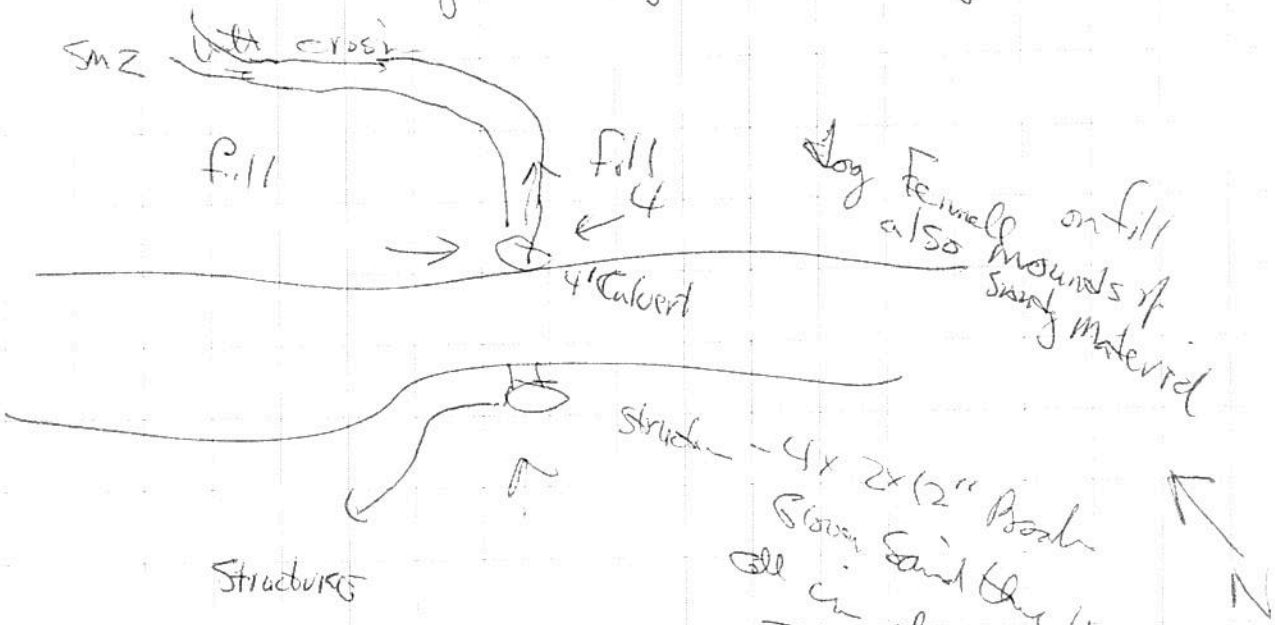

Dog Fennell on fill
also mounds of Sandy Material

Structure - 4 x 2 x 12" Board
Glover Said they were all in at one time
Impounding water 4' High

Glover said He wanted to impound water for irrigation pond if adger did not exercise option

Project ID: Glover Date: 6/27/16 Page 2 of 6

1st Structure → 5, 6 → upstream along area that
↓ of Struct Mr. Glover

Pic # 7 Downstream over excavated channel 1 side-cast
— note Dog fennel

with control Structure No # 2 -

Glover Had property
for several years

former Westvago
tract

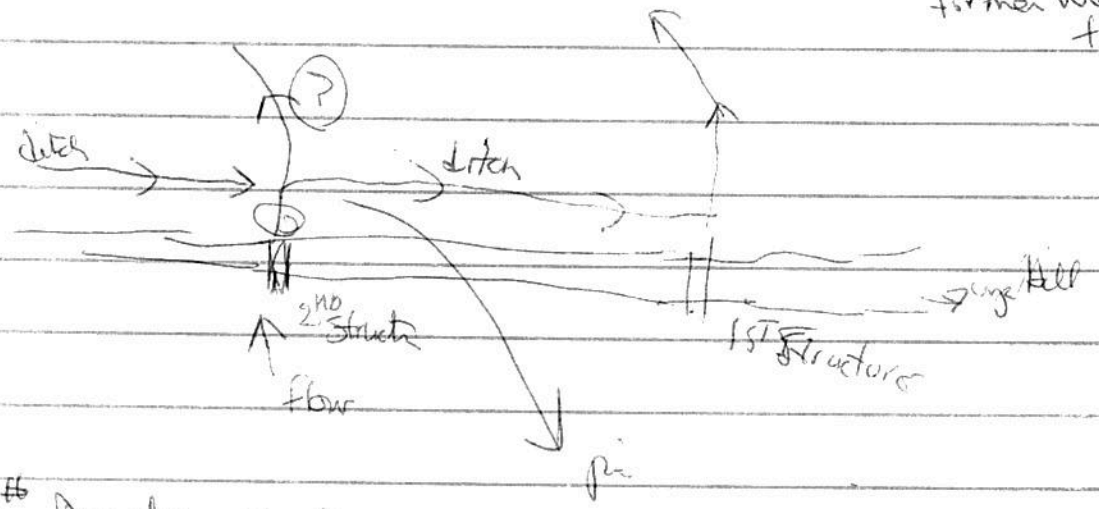

9# Downstream water flowing
very fast from pipe -
Because water Backed up
By Structure 2



N

10# of flow from Structure 2#
(9 + 10# on Road)

11# of pipe at
Struct 2# -
Significant erosion around pipe
48"

12 of Beach Struct 2#
13 of Structure
14 of Backed up water

Project ID: Glover Date: 6/27/2016 Page 3 of 6

Road has erosion problems & appears flow has been forced to area where structure one was constructed

pic 15 of Spoil(?) Mounds - in area also - Strike downstream
appears that arundinar + Dog fennel on fill

pic 16th of upstream of Road
Note original Material - flooded wetland

pic 17th 12-15' wide Canal leading into Creek
Spoils
→ flow strike East.

Josh White
Whitewood Inc.
Walter

3RD Structure -
Same as other Two

pic



N

18th of Downstream Run -
Clogged with Silt & trees - / SMZ

19th of Blow out on East side of channel

20th of 5th Branch for Structure

eroding around pipe on downstream pipe

Project ID: Glover Date: 6/27/2016 Page 4 of 6

pic 21 - 3rd Structure - 2.5 to 3 Bench of Water Backed up - (Note in pic)

pic 22 - Strictly North along Road - good erosion control

23 - Strictly South along Road - " " "

North End of Road



pic 24 - Sandy Material

placed on top of Clay Base → Road

25 of new Road fill on top of Clay - Ruler

26 - of Erosion on west Side of Road

Noted Significant Erosion gullies in Road

Glover said - No Hauling of wood from this end of Road

only Hauled wood from South Side

27th of Road Erosion on Downstream Side

30 of Fill on Clay 2-3 ft - depending on Road Ht

Thru length

Project ID: Glover Date: 6/27/2016 Page 5 of 6

Pin 31, 32 - upstream towards Road - struck over Stream Crossing

33 - Struck North over Rutter to Stream Crossing

Pin 34 - Stream either Blocked Dry Rainstorm or appears to be excavated or eroded by Man

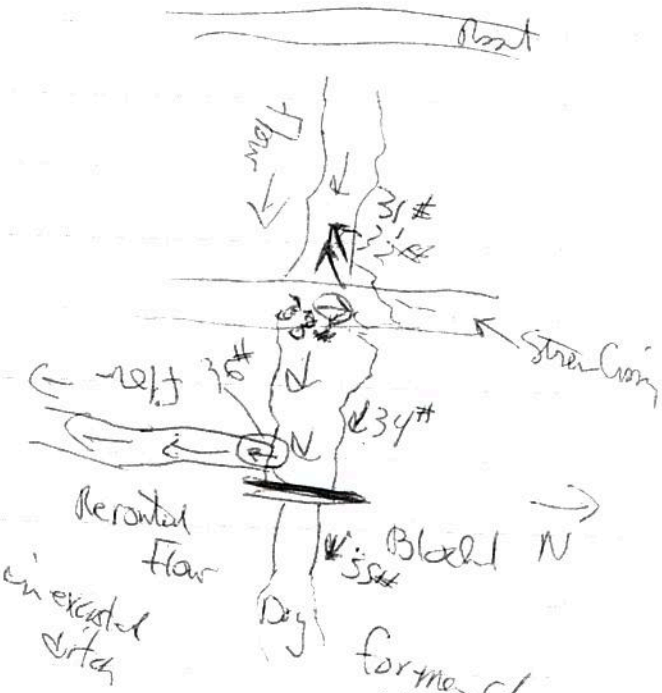

former Channel with Sediment + logs SM2 along Both Side

37 lb - Spoil pile along natural stream that was Excavated & Side cast into wetland

38 - over Stream + Excavated spoil Mound (see photo)

39" - Stream Crossing to SE side of Road

Exit Interview

Discussed the most was not forestry related
The men had excavated streams + side-cast into wetlands
The water control structure should be removed
Potential Penalty; I would talk to the
Enforcement team + SEG if we can allow the
Badger Solar JD to go forward.
Mr. Glover's consultant Allan Brown will send us a
draft Restoration Plan. I left the site
around 1415. The SC forestry Folk were in
agreement with my recommendations.