Department of Environmental Quality
GeoWebFace

Layers Tool | Map Tools | Data Search

GeoWebFace Quick Zoom Tools
Separate from Data Search, Quick Zoom enables you to zoom to a specified location. Select a zoom type to display its content below and to assist you in zooming the map.

Coordinate

Coordinate
Enter both latitude and longitude coordinates below and then click the Quick Zoom button to zoom the map.

Latitude: 43.825947 (required) Example: 42.733690
Longitude: -85.323008 (required) Example: -84.555482

Quick Zoom

GeoWebFace Map | GeoWebFace Results

Zoom In | Zoom Out | Pan | Clear | Zoom Extents | Map Layer Info | Identify | Label OEG Wells | Print

Street | 2009 Aerial | Hi-Res Aerial | TOPO

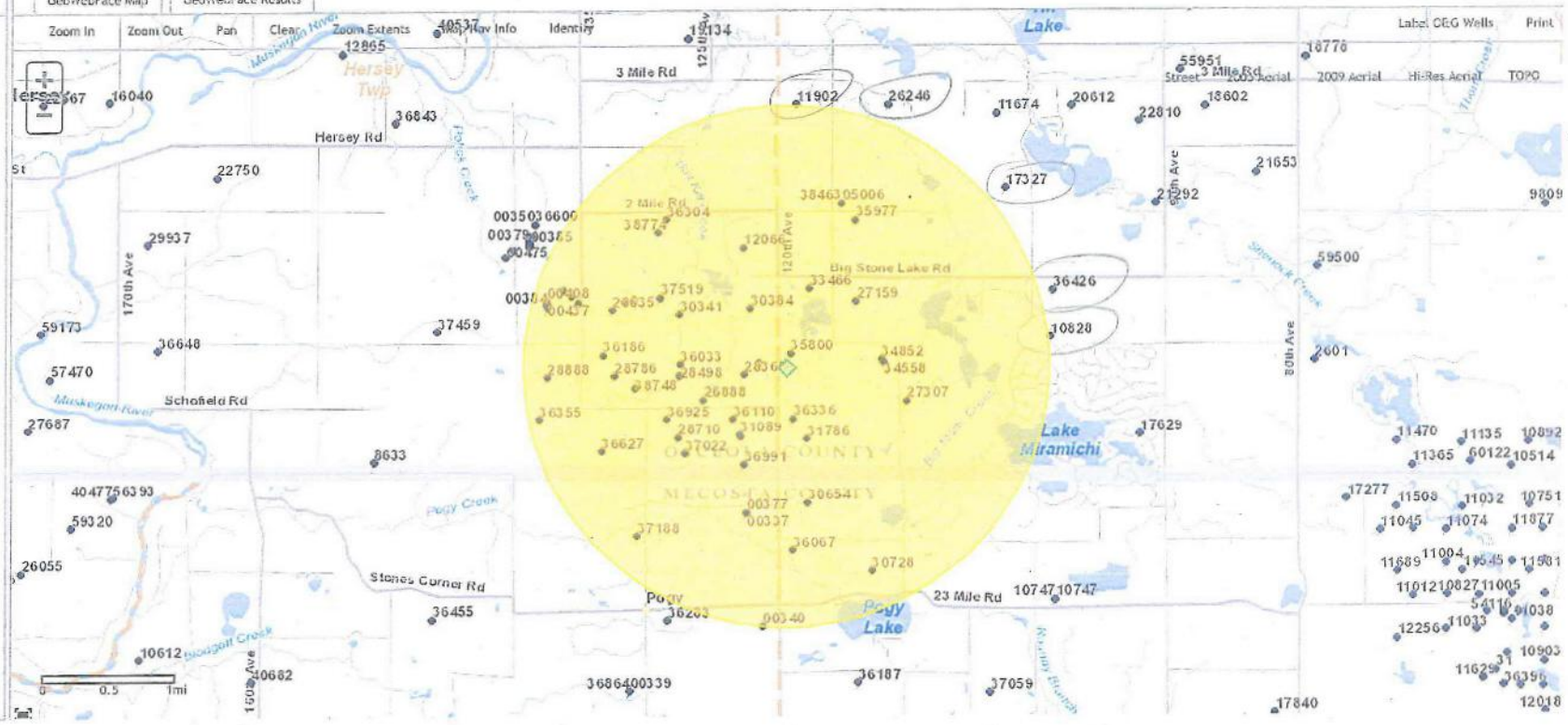

MPC-1D

SHL/BHL 43.825947
-85.323008

Copyright © 2001-2011 State of Michigan

MPC – 2D SHL

Michigan.gov Home DEQ Online Services Permits Programs Site Map Contact

Feedback User's Guide

MICHIGAN.GOV Michigan's Official Web Site

Department of Environmental Quality
GeoWebFace

Layers Tool | Map Tools | Data Search

GeoWebFace Quick Zoom Tools
Separate from Data Search, Quick Zoom enables you to zoom to a specified location. Select a zoom type to display its content below and to assist you in zooming the map.

Coordinate

Coordinate
Enter both latitude and longitude coordinates below and then click the Quick Zoom button to zoom the map.

Latitude: (required) 43.825948 Example: 42.733690

Longitude: (required) -85.322932 Example: -84.555482

Quick Zoom

GeoWebFace Map | GeoWebFace Results

Zoom In | Zoom Out | Pan | Clear | Zoom Extents | Zip/Rev Info | Identify | Label OGG Wells | Print

Screen | 2005 Aerial | 2009 Aerial | Hi-Res Aerial | TOPO

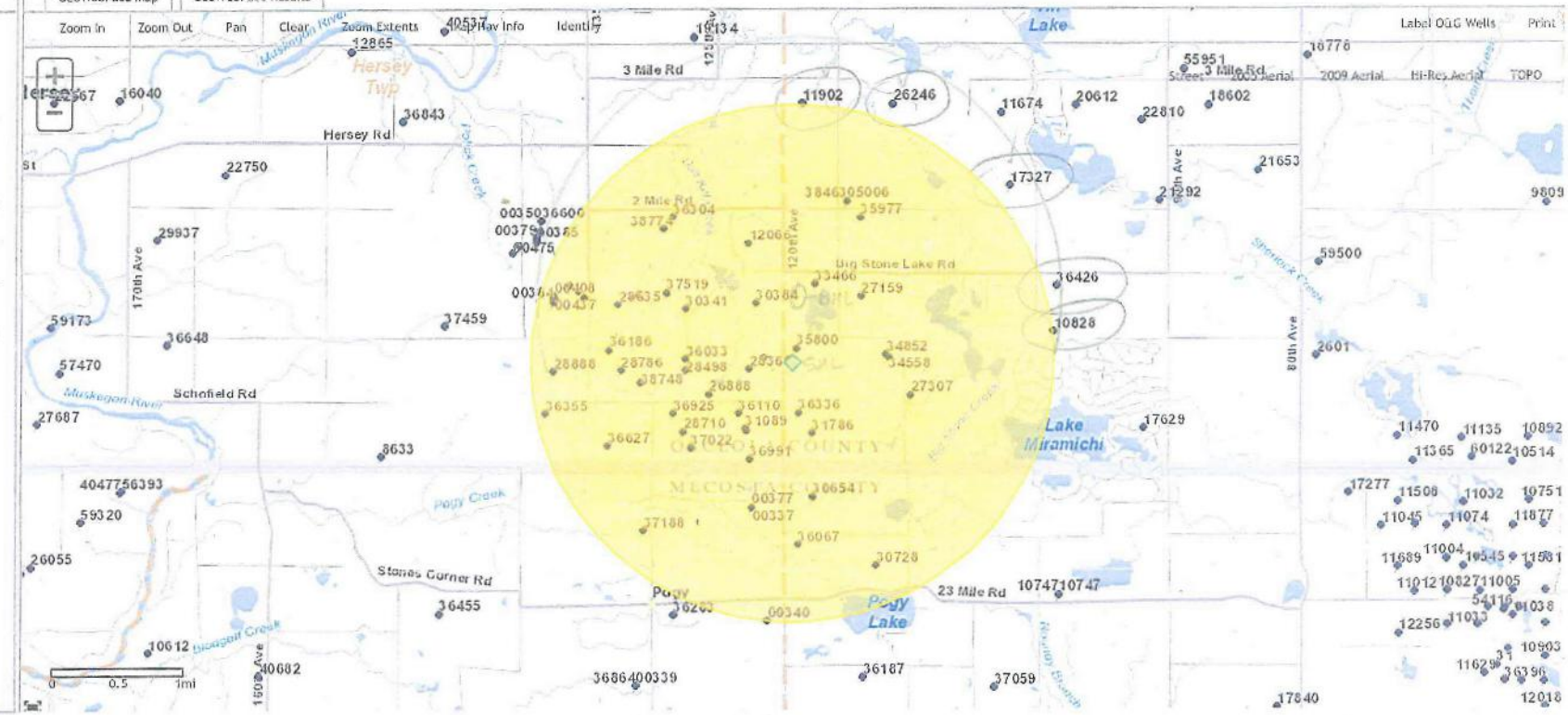

MPC-2D

SHL 43.825948

-85.322932

Copyright © 2001-2011 State of Michigan

Department of Environmental Quality
GeoWebFace

Layers Tool | Map Tools | Data Search

GeoWebFace Quick Zoom Tools
Separate from Data Search, Quick Zoom enables you to zoom to a specified location. Select a zoom type to display its content below and to assist you in zooming the map.

Coordinate

Coordinate
Enter both latitude and longitude coordinates below and then click the Quick Zoom button to zoom the map.

Latitude: 43.832871 (required) Example: 42.733690
Longitude: -85.322873 (required) Example: -84.555482

Quick Zoom

GeoWebFace Map | GeoWebFace Results

Zoom In | Zoom Out | Pan | Clear | Zoom Extents | Map Nav Info | Identify | Label O&G Wells | Street | 2005 Aerial | 2009 Aerial | Hi-Res Aerial | TOPO

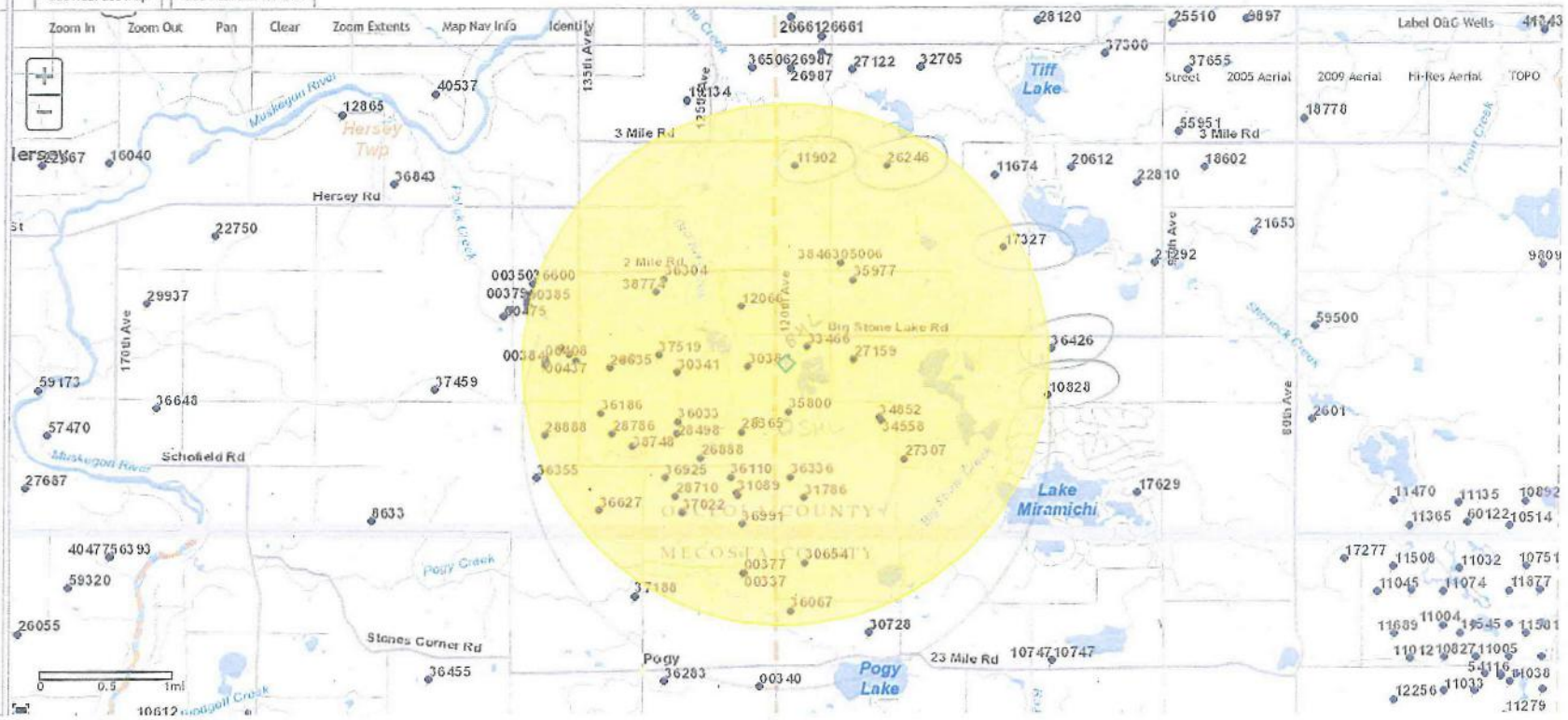

MPC-2D

BHL 43.832871
-85.322873

Copyright © 2001-2011 State of Michigan

MPC- 3D

SHL/BHL

Michigan.gov Home DEQ Online Services Permits Programs Site Map Contact

Feedback User's Guide

Department of Environmental Quality
GeoWebFace

MICHIGAN.GOV Michigan's Official Web Site

Layers Tool | Map Tools | Data Search

GeoWebFace Quick Zoom Tools
Separate from Data Search, Quick Zoom enables you to zoom to a specified location. Select a zoom type to display its content below and to assist you in zooming the map.

Coordinate

Coordinate
Enter both latitude and longitude coordinates below and then click the Quick Zoom button to zoom the map.

Latitude: 43.818448 (required) Example: 42.723690

Longitude: -85.326073 (required) Example: -84.555482

Quick Zoom

GeoWebFace Map | GeoWebFace Results

Pan Clear Zoom Extents Map Nav Info Identify Label O&G Wells Print

Street 2005 Aerial 2009 Aerial Hi-Res Aerial TOPO

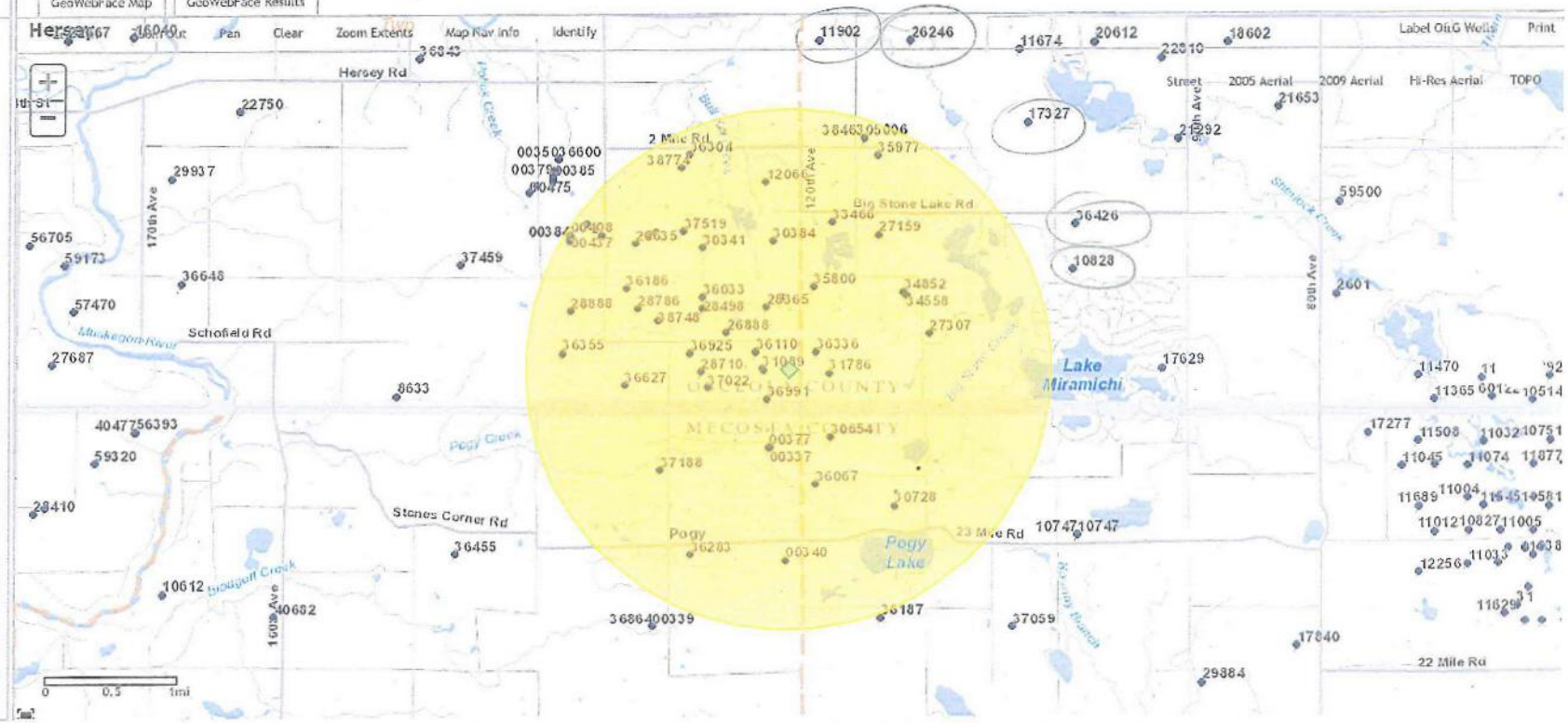

MPC - 3D

SHL/BHL 43.818448
-85.326073

Copyright © 2001-2011 State of Michigan

501 5550

5105 5550

~~MPC - 2D WELLS IN AOR 4962~~ 5550

~~11902 Same wells as~~
~~26246~~
~~17327~~

MPC - 1D Wells in AOR

TA = 0
PA = 21
PRODUCER = 1
INJECTORS = 12
OTHER = 0

} 34 total

MPC - 2D Wells in AOR

Same as MPC-1D plus:

11902 → Does not penetrate IZ
26246 → Does not penetrate the IZ (AMHERSTBURG)
17327 → Does not penetrate the IZ (AMHERSTBURG)
36426 → Outside AOR
10828 → Outside AOR

MPC - 3D Wells in AOR

TA = 0
PA = 23
PRODUCER = 1
INJ = 6
OTHER = 0

} 30 total

MPC-2D IZ → AMHERSTBURG TOP 4962'

Dundee LS 3945' → 4170

#26246 Completed in Dundee LS @ 3834'

Dundee LS TOP @ 3812'

↳ Amherstburg predicted at 4829 ft

17327 — Completed in Dundee LS @ 4000 ft.

Dundee LS TOP @ 3838 ft

↳ Amherstburg predicted @ 4855 ft