Charleston, WV Chemical Leak

Leak Detected – January 9, 2014

WVDEP, EPA, and USCG Meet at Freedom Industries – January 10, 2014

Product in the Sump

Air Monitoring



File:Air Monitoring Map 1_11_14_1315.mxd

TechLaw

START Contract No. EP-S3-10-04

Air Monitoring Location/Data Map - 1/11/14 - 13:15 hours
Charleston, WV Chemical Leak - Etowah, West Virginia

0 95 190 380 Feet

Map By: WFH

Date Modified: 01/11/2014

Scale: 1:1,682

Source:
Base Layers procured from ESRI Online Services

Air Monitoring Results from field screening using START TVA-1000 FID unit.
Results are approximate due to response factor relationship, wind, and other potential interferences.

1000 Daily Operations Meeting

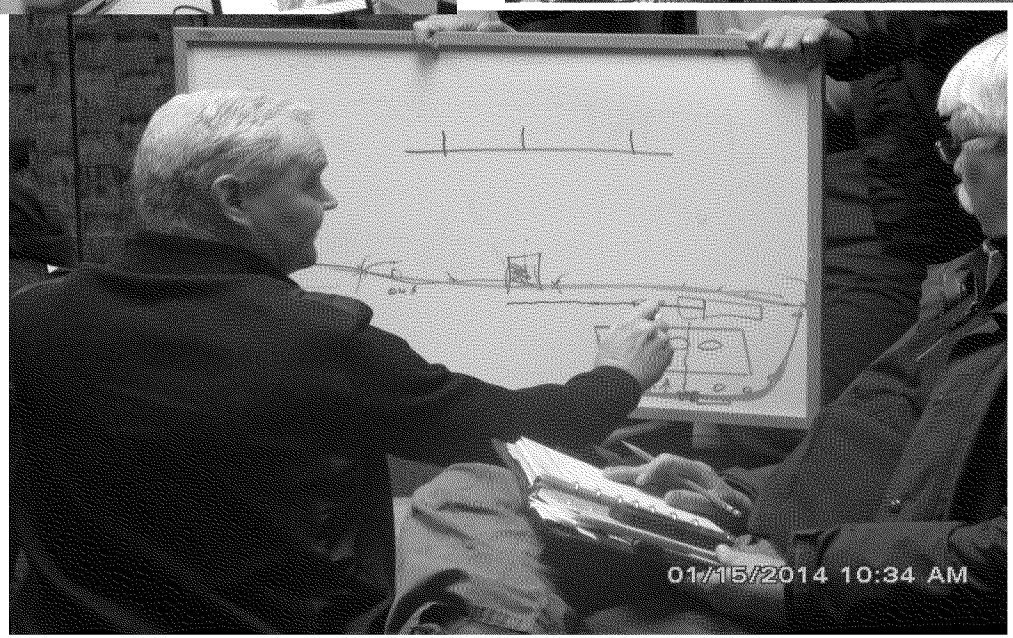

Water Control on Site

Managing Water Flow On-Site



File:Site Feature Map_WV Chemical Leak.mxd.

TechLaw

TDD No. TL01-14-01-001
START Contract No. EP-S3-10-04

Site Feature Map - West Virginia Chemical Leak
Etowah River Terminal
Etowah, Kanawha County, West Virginia

0 137.5 275 550 Feet

Map Modified By: MAD
Date Modified: 01/18/2014
Scale: 1:2,093

Source:
Feature locations are approximate. Features will be updated periodically as the situation progresses.

One of the Main Conduits

Secondary Containment

Sampling

Water Intake