Charleston, WV Chemical Leak

Leak Detected – January 9, 2014

WVDEP, EPA, and USCG Meet at Freedom Industries – January 10, 2014

Product in the Sump

Air Monitoring



File:Air Monitoring Map 1_11_14_1315.mxd

TechLaw

START Contract No. EP-S3-10-04

Air Monitoring Location/Data Map - 1/11/14 - 13:15 hours
Charleston, WV Chemical Leak - Etowah, West Virginia

0 95 190 380 Feet

Map By: WFH

Date Modified: 01/11/2014

Scale: 1:1,682

Source:
Base Layers procured from ESRI Online Services

Air Monitoring Results from field screening using START TVA-1000 FID unit.
Results are approximate due to response factor relationship, wind, and other potential interferences.

Hey Guys Lets Walk the Site While It's Sunny…

1000 Daily Operations Meeting

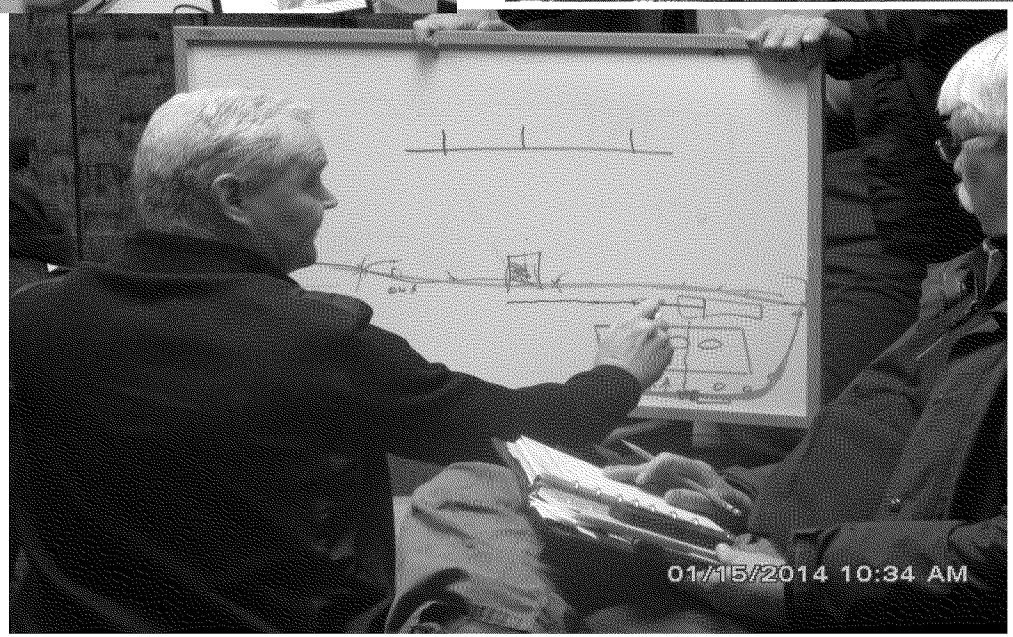

Managing Water Flow On-Site



File:Site Feature Map_WV Chemical Leak.mxd.

TechLaw

TDD No. TL01-14-01-001
START Contract No. EP-S3-10-04

Site Feature Map - West Virginia Chemical Leak
Etowah River Terminal
Etowah, Kanawha County, West Virginia

0 137.5 275 550 Feet

Map Modified By: MAD
Date Modified: 01/18/2014
Scale: 1:2,093

Source:
Feature locations are approximate. Features will be updated periodically as the situation progresses.

One of the Main Conduits

The Great Wall…



The hole…

Sampling

Water Intake