From: John, Forrest
To: "Cada, Peter"; Jessup, Benjamin
Subject: RE: NM Catchment files
Date: Thursday, December 12, 2013 2:20:00 PM
Attachments: image006.png
image007.png
image008.png

Peter –

Thank you for the overview. Upon Ben's return to the office, we can convene and discuss your QA review and we can then decide how we will proceed.

Cheers

Forrest B. John
EPA-Region 6
Dallas, Texas
(214) 665-8368
(214) 665-6689 (FAX)
e-mail: john.forrest@epamail.epa.gov

"Far better it is to dare mighty things, to win glorious triumphs, even though checkered by failure, than to take rank with those poor spirits who neither enjoy much nor suffer much, because they live in the gray twilight that knows not victory or defeat." ~ Theodore Roosevelt

"...and 'tis our fast [first] intent to shake all cares and business from our age [of our state]; Conferring them on younger strengths, while we unburden'd crawl toward death..." ~ William Shakespeare's King Lear, Act I

"In every free and deliberating society, there must, from the nature of man, be opposite parties and...dissensions and discords;..." ~ Thomas Jefferson, 1798

From: Cada, Peter [mailto:Peter.Cada@tetratech.com]
Sent: Thursday, December 12, 2013 2:09 PM
To: John, Forrest; Jessup, Benjamin
Subject: RE: NM Catchment files

Hi Forrest,

Good news is that there is significant improvement. Most of the delineations that overlap with ones I had done in the past for the same point line up, if not exactly, very close. Not having the points in GIS that were used by the recent efforts limits my ability in some areas to QAQC all delins.

Bad news is that there was some noticeable differences in some of the outputs for nested watersheds' upper boundaries (in this case, 31 watersheds having slightly different boundaries for a part of their overall "upper watershed boundaries".

The screenshot below highlights an example area of both the good/bad news. My guess is that the setting used to create the outputs that are a part of the bad news known as "simplify polygons" was "turned on". This would result in the GIS (or ArcHydro) to smooth each polygon output's boundaries (usually uses a 'spline' method, as default) in a unique way that would produce something like in the screen shot below.

The second screen shot below shows an area further to the WSW from the first screenshot where these boundaries are for the most part in much more 'agreement' (black lines are my delin outputs I have been using for comparisons). I am unsure how this simplification of polygons could happen only to some parts of a polygon's output. I would need to review the full stream of methods followed to decipher exactly how and at what step(s) this occurred.

Neutral News – over the larger extent of the project I think that the differences/errors/inconsistencies may not be significant concern that needs to be addressed/fixed. See 3rd screen shot (again, where black lines are my delin outputs I have been using for comparisons) below for the full extent of ALL the watersheds used in the first two screen shots. While I would think that the 'relatively' minor differences that can be seen in both of the first two screen shots may not impact the overall outcome of subsequent analyses, I must admit that is less than ideal, and am unsure where else this sort of issue may have occurred. I can take more time to investigate but wanted to send along this preliminary review for you to see, and consider.

As always, feel free to give me a call or email with additional questions/requests.

I am going to 'zoom around' some more to see if there are any concerns for me.

Peter

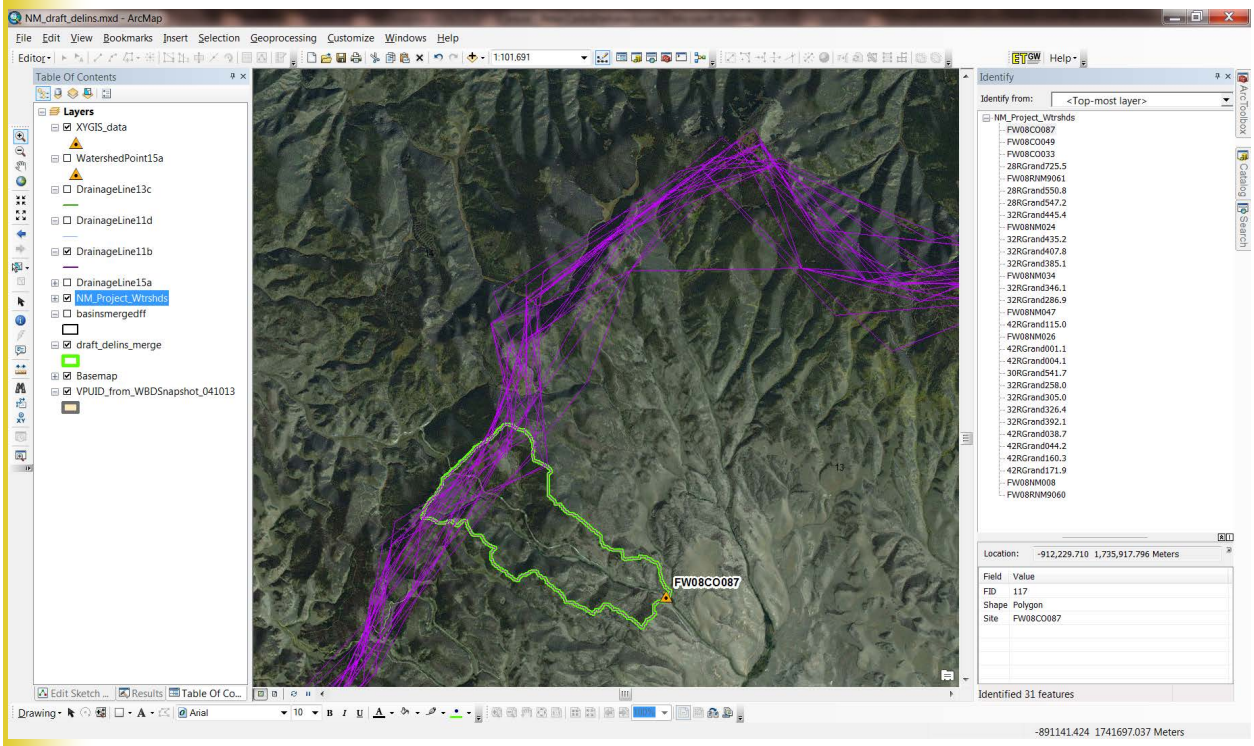

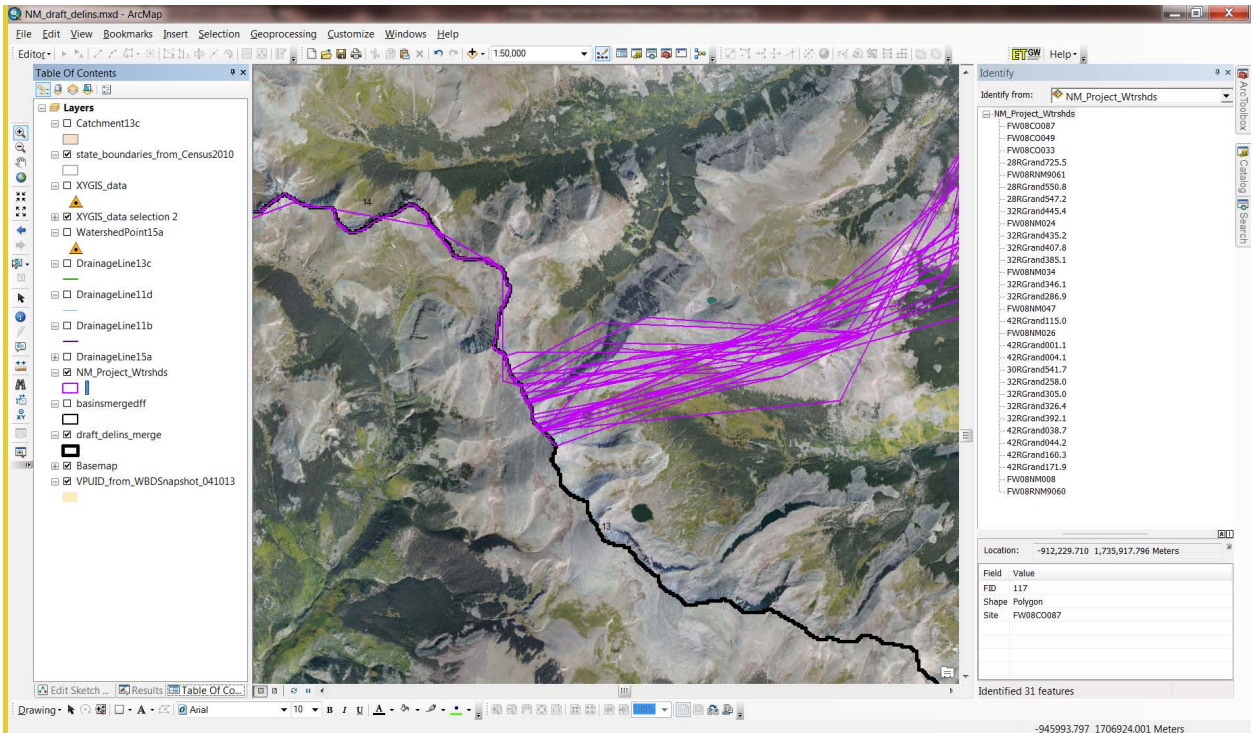

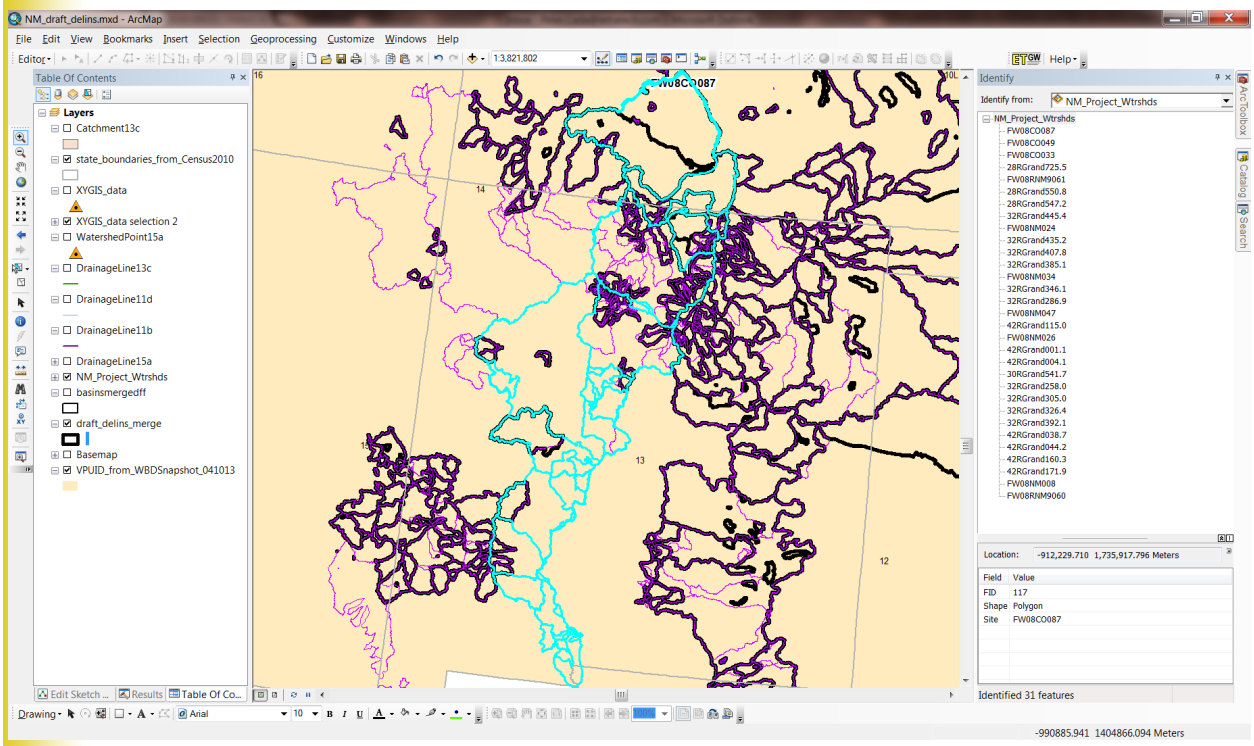

Peter Cada | Environmental Scientist/Planner, GIS Manager
Direct: 919.485.2071 | Main: 919.485.8278 | Fax: 919.485.8280
peter.cada@tetratech.com

Tetra Tech | Complex World, Clear Solutions
P.O. Box 14409 | 1 Park Drive, Suite 200, Research Triangle Park, NC 27709 | www.tetratech.com

PLEASE NOTE: This message, including any attachments, may include privileged, confidential and/or inside information. Any distribution or use of this communication by anyone other than the intended recipient is strictly prohibited and may be unlawful. If you are not the intended recipient, please notify the sender by replying to this message and then delete it from your system.

From: John, Forrest [mailto:John.Forrest@epa.gov]
Sent: Thursday, December 12, 2013 1:11 PM
To: Cada, Peter; Jessup, Benjamin
Subject: RE: NM Catchment files

Peter –

Please apprise me of any problems that you should find in the catchment delineations so that we can resolve as quickly as possible.

Cheers

Forrest B. John
EPA-Region 6
Dallas, Texas
(214) 665-8368
(214) 665-6689 (FAX)
e-mail: john.forrest@epamail.epa.gov

"Far better it is to dare mighty things, to win glorious triumphs, even though checkered by failure, than to take rank with those poor spirits who neither enjoy much nor suffer much, because they live in the gray twilight that knows not victory or defeat." ~ Theodore Roosevelt

"...and 'tis our fast [first] intent to shake all cares and business from our age [of our state]; Conferring them on younger strengths, while we unburden'd crawl toward death..." ~ William Shakespeare's King Lear, Act I

"In every free and deliberating society, there must, from the nature of man, be opposite parties and...dissensions and discords;..." ~ Thomas Jefferson, 1798

From: Cada, Peter [mailto:Peter.Cada@tetratech.com]
Sent: Wednesday, December 11, 2013 2:13 PM
To: Jessup, Benjamin
Cc: John, Forrest
Subject: RE: NM Catchment files

Thanks, Ben. I will start looking at things tomorrow morning first thing. Today just was diversions day....Hope all is well.

Peter Cada | **Environmental Scientist/Planner, GIS Manager**
Direct: 919.485.2071 | Main: 919.485.8278 | Fax: 919.485.8280
peter.cada@tetratech.com

Tetra Tech | Complex World, Clear Solutions
P.O. Box 14409 | 1 Park Drive, Suite 200, Research Triangle Park, NC 27709 | www.tetratech.com

PLEASE NOTE: This message, including any attachments, may include privileged, confidential and/or inside information. Any distribution or use of this communication by anyone other than the intended recipient is strictly prohibited and may be unlawful. If you are not the intended recipient, please notify the sender by replying to this message and then delete it from your system.

From: Jessup, Benjamin
Sent: Wednesday, December 11, 2013 9:38 AM
To: Cada, Peter
Cc: 'Forrest John ' (john.forrest@epa.gov)
Subject: FW: NM Catchment files

Hi Peter;
Here is some information from Forrest about the delineations. Since I am in meetings all day, you could interact with him directly with any questions.
First steps would be to look over the delineations to see if they make sense. Then resolve any issues. Then move forward with the analysis.
Thanks!
Ben

From: John, Forrest [mailto:John.Forrest@epa.gov]
Sent: Tuesday, December 10, 2013 12:45 PM
To: Jessup, Benjamin
Subject: NM Catchment files

Ben –

I was able to load two catchment zip files to the Tt ftp site. The zip file "nm_watersheds.zip," which doesn't separate the catchment by production units, was loaded last Thursday. However, the second file "nm_watershed_by_prod_unit.zip," separating the catchments by production unit (which may make it easier during the analysis), was loaded today.

Cheers

Forrest B. John
EPA-Region 6
Dallas, Texas
(214) 665-8368
(214) 665-6689 (FAX)
e-mail: john.forrest@epamail.epa.gov

"Far better it is to dare mighty things, to win glorious triumphs, even though checkered by failure, than to take rank with those poor spirits who neither enjoy much nor suffer much, because they live in the gray twilight that knows not victory or defeat." ~ Theodore Roosevelt

"...and 'tis our fast [first] intent to shake all cares and business from our age [of our state]; Conferring them on younger strengths, while we unburden'd crawl toward death..." ~ William Shakespeare's King Lear, Act I

"In every free and deliberating society, there must, from the nature of man, be opposite parties and...dissensions and discords;..." ~ Thomas Jefferson, 1798