LEGEND

131 RCRA MONITORING WELL (2014 NETWORK)

RCRA WASTE MANAGEMENT UNIT (WMU)

NOTE:

1. THIS FIGURE PRESENTS THE CURRENT RCRA GROUNDWATER MONITORING NETWORK AS OF THE FOURTH QUARTER 2014.

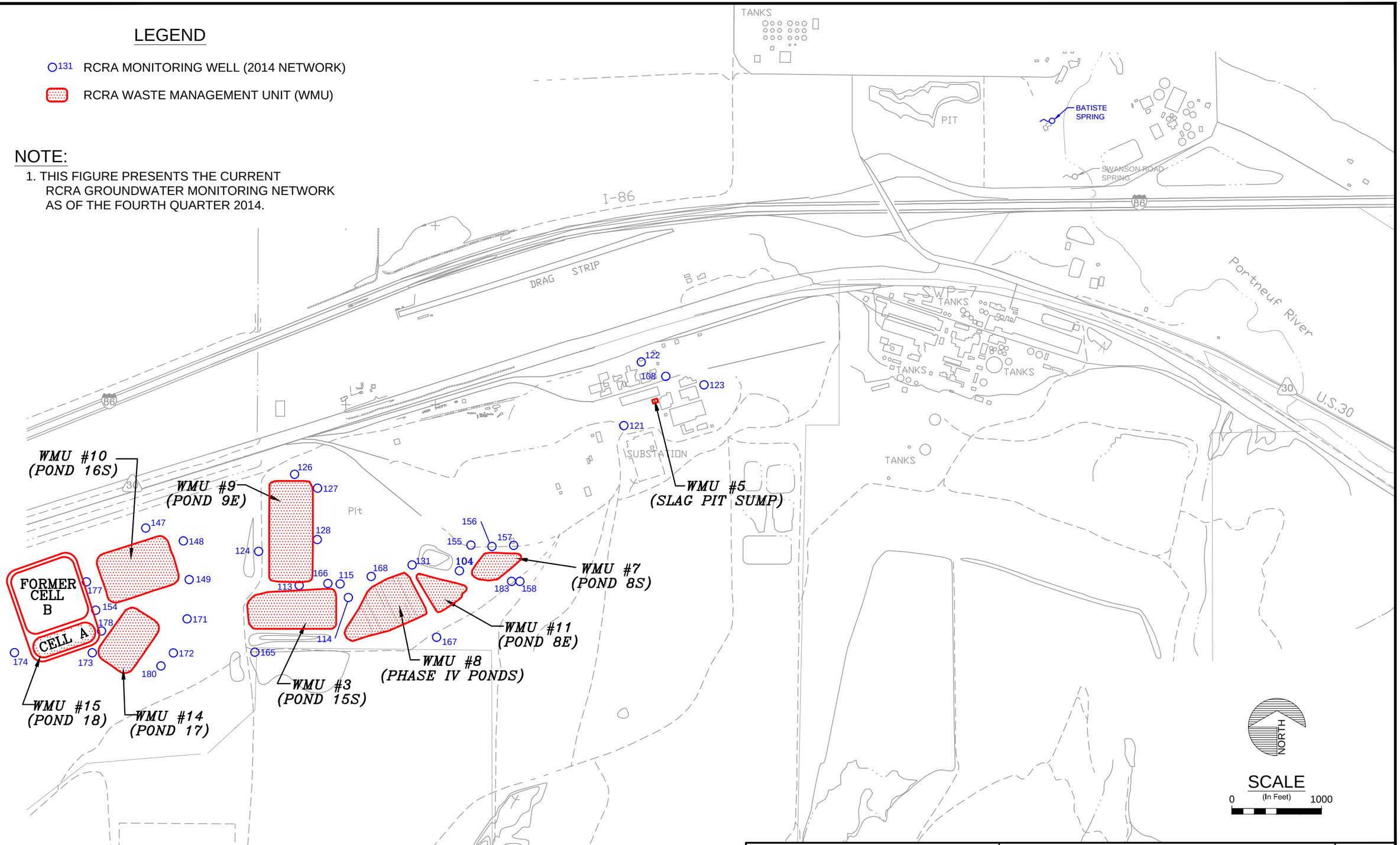

FMC CORPORATION-POCATELLO, IDAHO 2014 GROUNDWATER MONITORING ASSESSMENT	WASTE MANAGEMENT UNIT AND RCRA WELL LOCATIONS	FIGURE 1

UPDATE TIME: 10:37 AM
LTABORSKY\HEL\20140224\I:\LAND PROJECTS\1303B201\DWG\1303B201H171.DWG

Hydrometrics, Inc.
Consulting Scientists and Engineers

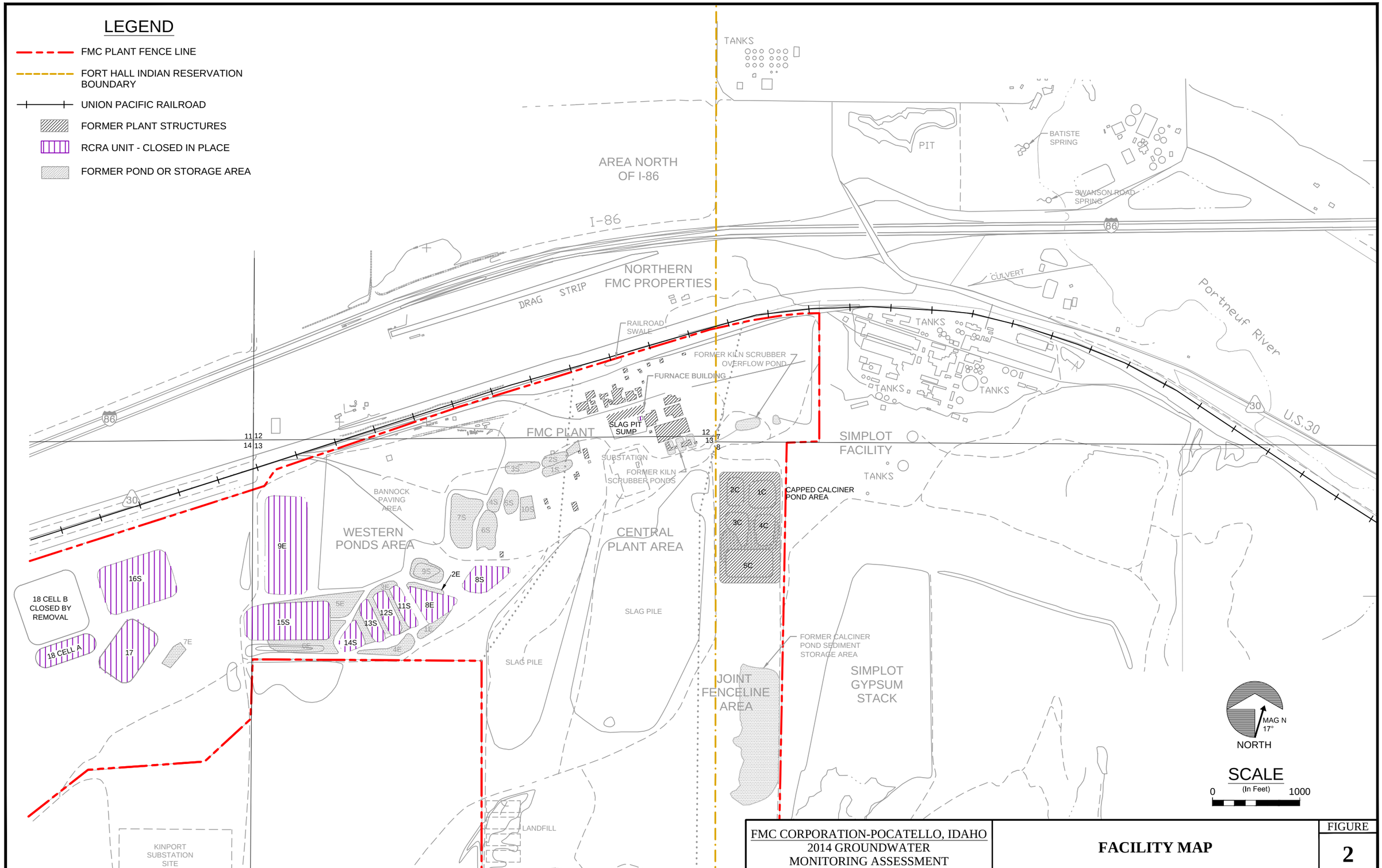

FMC CORPORATION-POCATELLO, IDAHO
2014 GROUNDWATER MONITORING ASSESSMENT

FACILITY MAP

FIGURE
2

UPDATE TIME: 10:43 AM
LTABORSKY\HEL\20140224\I:\LAND PROJECTS\1303B201\DWG\1303B201H147.DWG

Hydrometrics, Inc.
Consulting Scientists and Engineers

LEGEND

525 4382.61 — SHALLOW MONITORING WELL AND GROUNDWATER ELEVATION

POTENTIOMETRIC CONTOUR 10 FOOT INTERVAL

POTENTIOMETRIC CONTOUR 1 FOOT INTERVAL

NOTE:

ALL ELEVATIONS IN FEET ABOVE MEAN SEA LEVEL.

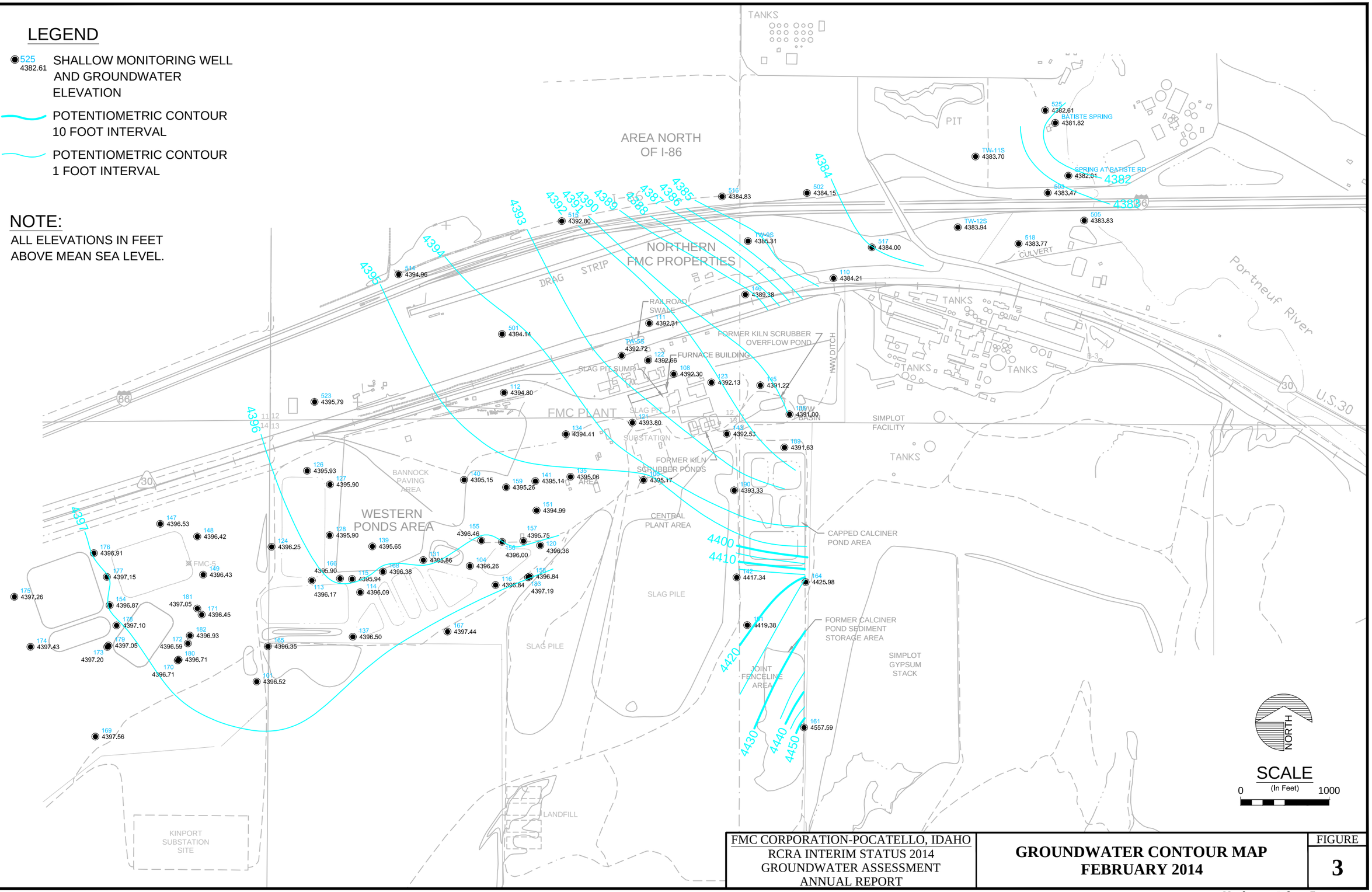

FMC CORPORATION-POCATELLO, IDAHO RCRA INTERIM STATUS 2014 GROUNDWATER ASSESSMENT ANNUAL REPORT	GROUNDWATER CONTOUR MAP FEBRUARY 2014	FIGURE 3

UPDATE TIME: 10:55 AM
LTABORSKY\HEL\20150223\I:\LAND PROJECTS\1303B201\DWG\1303B201H184.DWG

Hydrometrics, Inc.
Consulting Scientists and Engineers

LEGEND

525 4382.82 — SHALLOW MONITORING WELL AND GROUNDWATER ELEVATION

POTENTIOMETRIC CONTOUR 10 FOOT INTERVAL

POTENTIOMETRIC CONTOUR 1 FOOT INTERVAL

NOTE:

ALL ELEVATIONS IN FEET ABOVE MEAN SEA LEVEL.

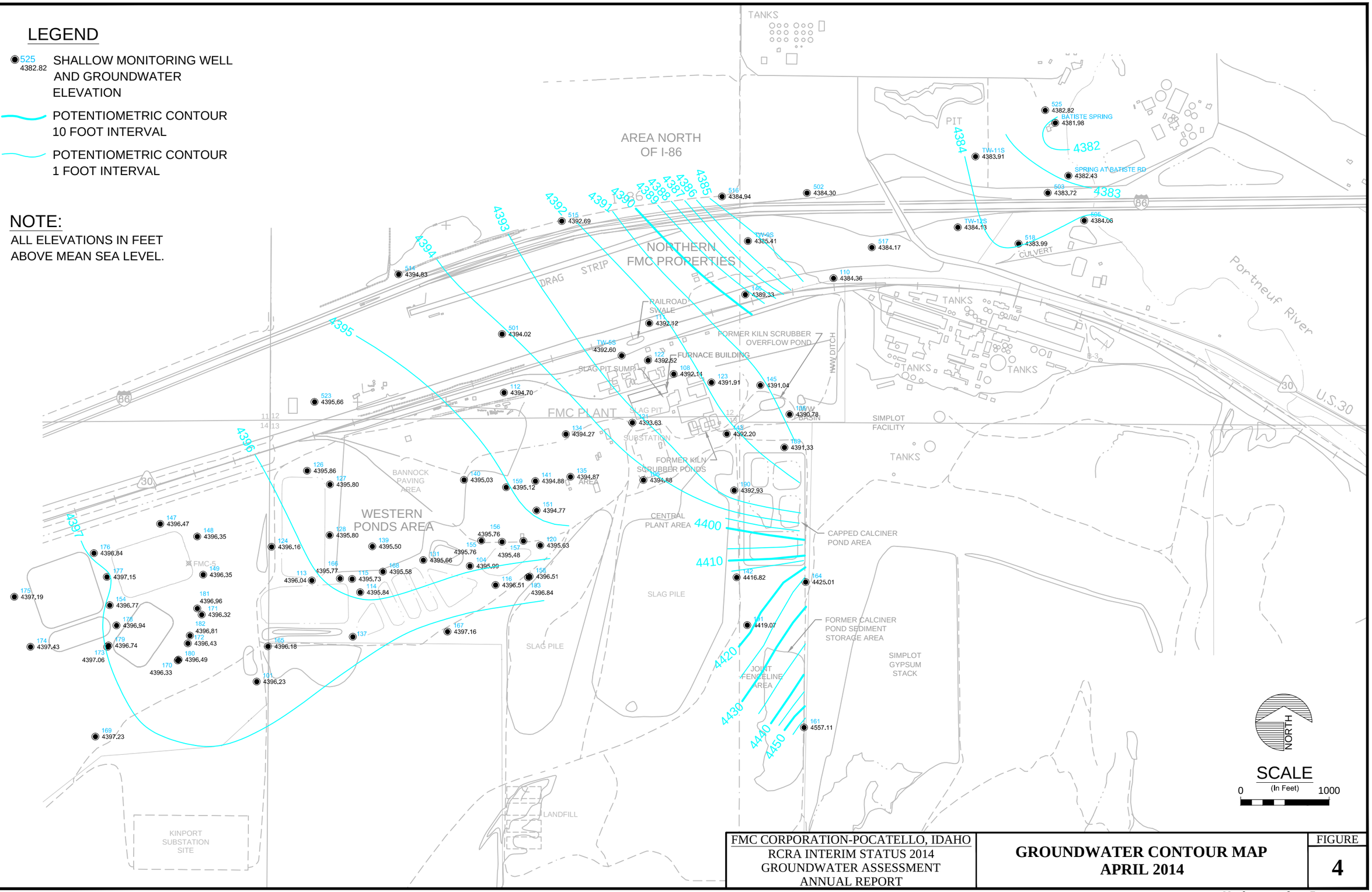

FMC CORPORATION-POCATELLO, IDAHO RCRA INTERIM STATUS 2014 GROUNDWATER ASSESSMENT ANNUAL REPORT	**GROUNDWATER CONTOUR MAP APRIL 2014**	FIGURE **4**

UPDATE TIME: 10:55 AM
LTABORSKY\HEL\20150223\I:\LAND PROJECTS\1303B201\DWG\1303B201H184.DWG

Hydrometrics, Inc.
Consulting Scientists and Engineers

LEGEND

525 4382.31 — SHALLOW MONITORING WELL AND GROUNDWATER ELEVATION

POTENTIOMETRIC CONTOUR 10 FOOT INTERVAL

POTENTIOMETRIC CONTOUR 1 FOOT INTERVAL

NOTE:

ALL ELEVATIONS IN FEET ABOVE MEAN SEA LEVEL.

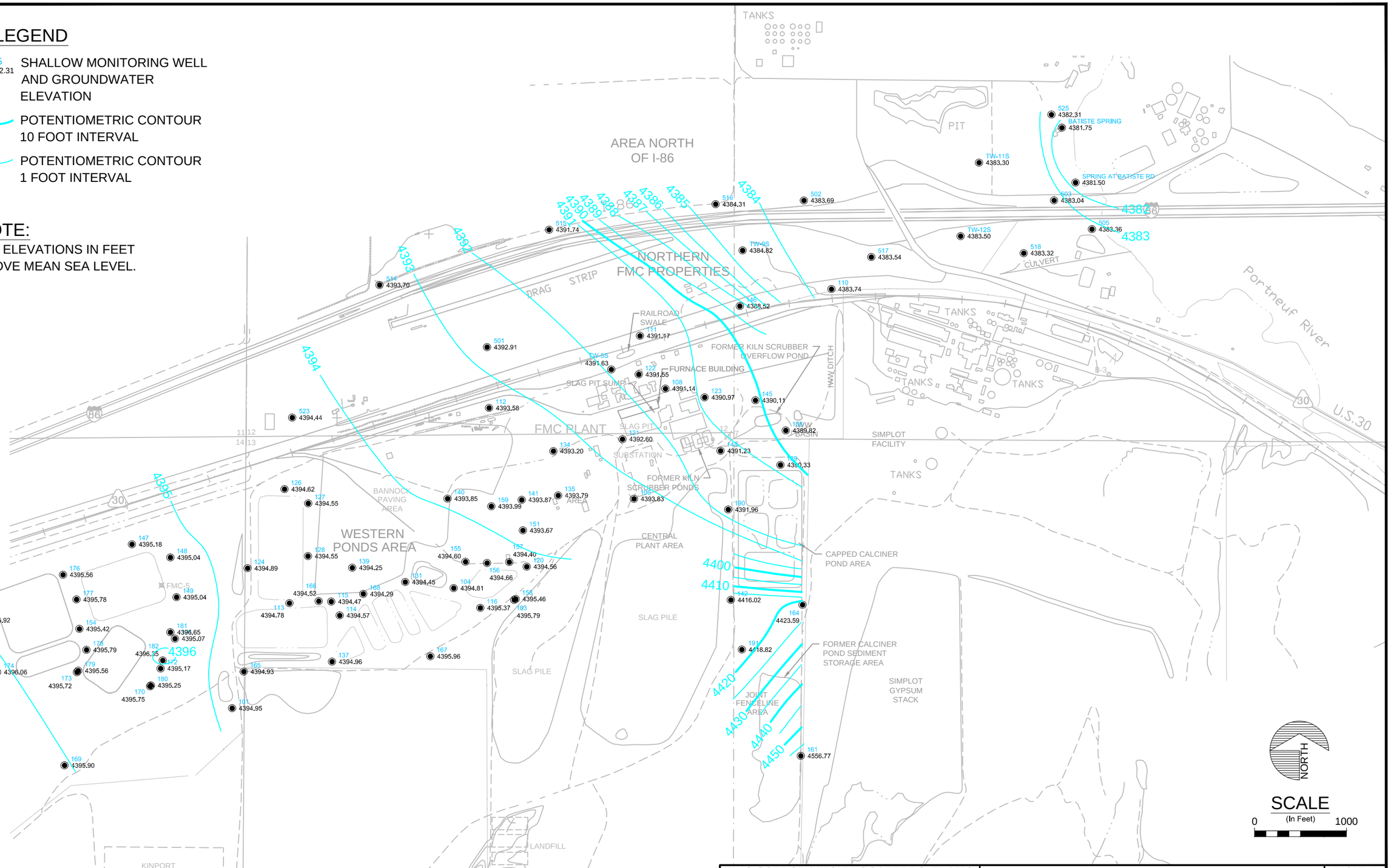

FMC CORPORATION-POCATELLO, IDAHO RCRA INTERIM STATUS 2014 GROUNDWATER ASSESSMENT ANNUAL REPORT	**GROUNDWATER CONTOUR MAP AUGUST 2014**	FIGURE **5**

UPDATE TIME: 10:15 AM
SPLETTENBERG\HEL\20150128\I:\LAND PROJECTS\1303B201\DWG\1303B201H184.DWG

Hydrometrics, Inc.
Consulting Scientists and Engineers

LEGEND

525 4382.62 — SHALLOW MONITORING WELL AND GROUNDWATER ELEVATION

POTENTIOMETRIC CONTOUR 10 FOOT INTERVAL

POTENTIOMETRIC CONTOUR 1 FOOT INTERVAL

NOTE:

ALL ELEVATIONS IN FEET ABOVE MEAN SEA LEVEL.

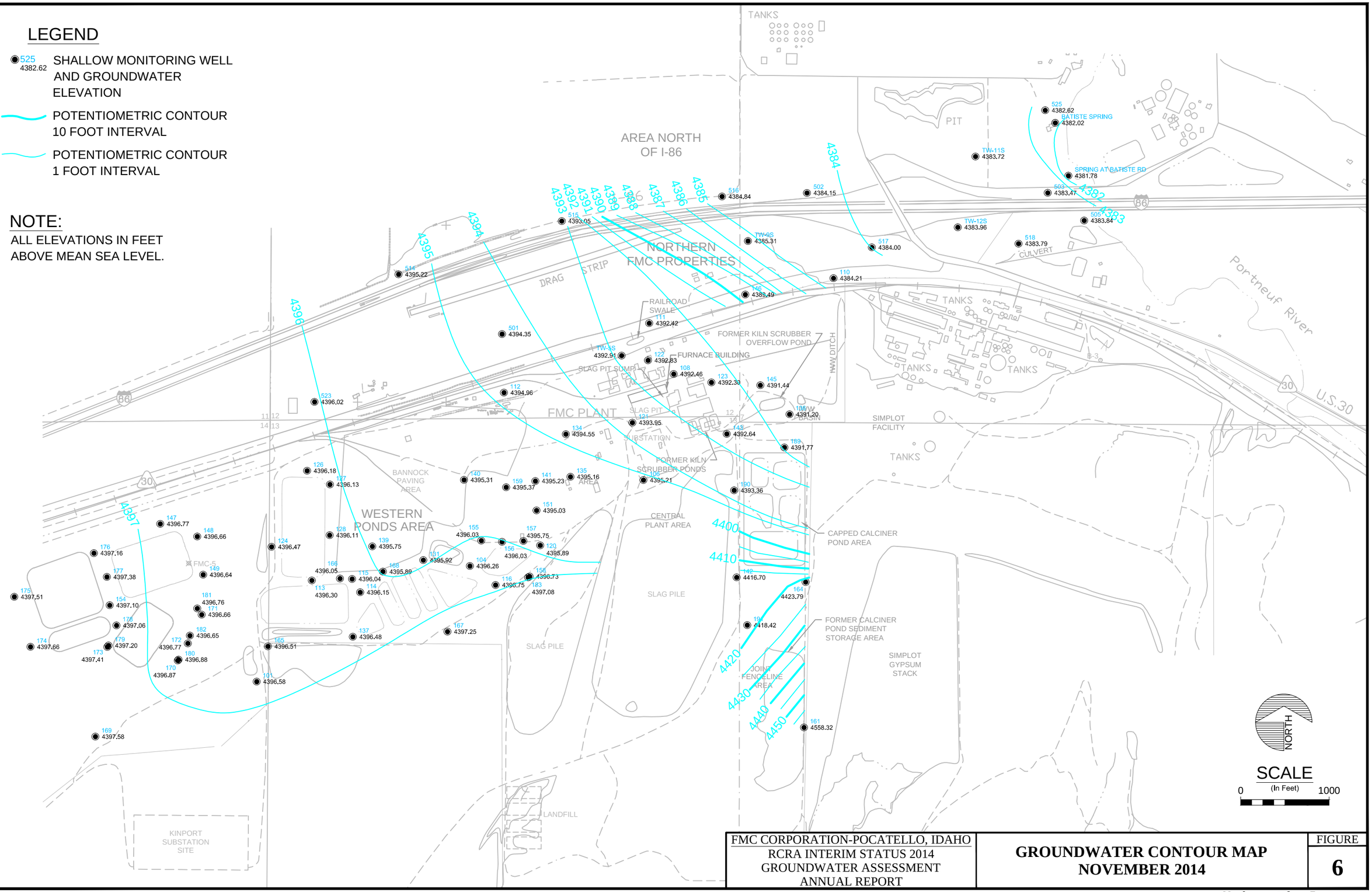

FMC CORPORATION-POCATELLO, IDAHO RCRA INTERIM STATUS 2014 GROUNDWATER ASSESSMENT ANNUAL REPORT	**GROUNDWATER CONTOUR MAP NOVEMBER 2014**	FIGURE **6**

UPDATE TIME: 10:15 AM
SPLETTENBERG\HEL\20150128\I:\LAND PROJECTS\1303B201\DWG\1303B201H184.DWG

Hydrometrics, Inc.
Consulting Scientists and Engineers

Figure 7. Hydrographs for Monitoring Wells for WMU #3 - Pond 15S

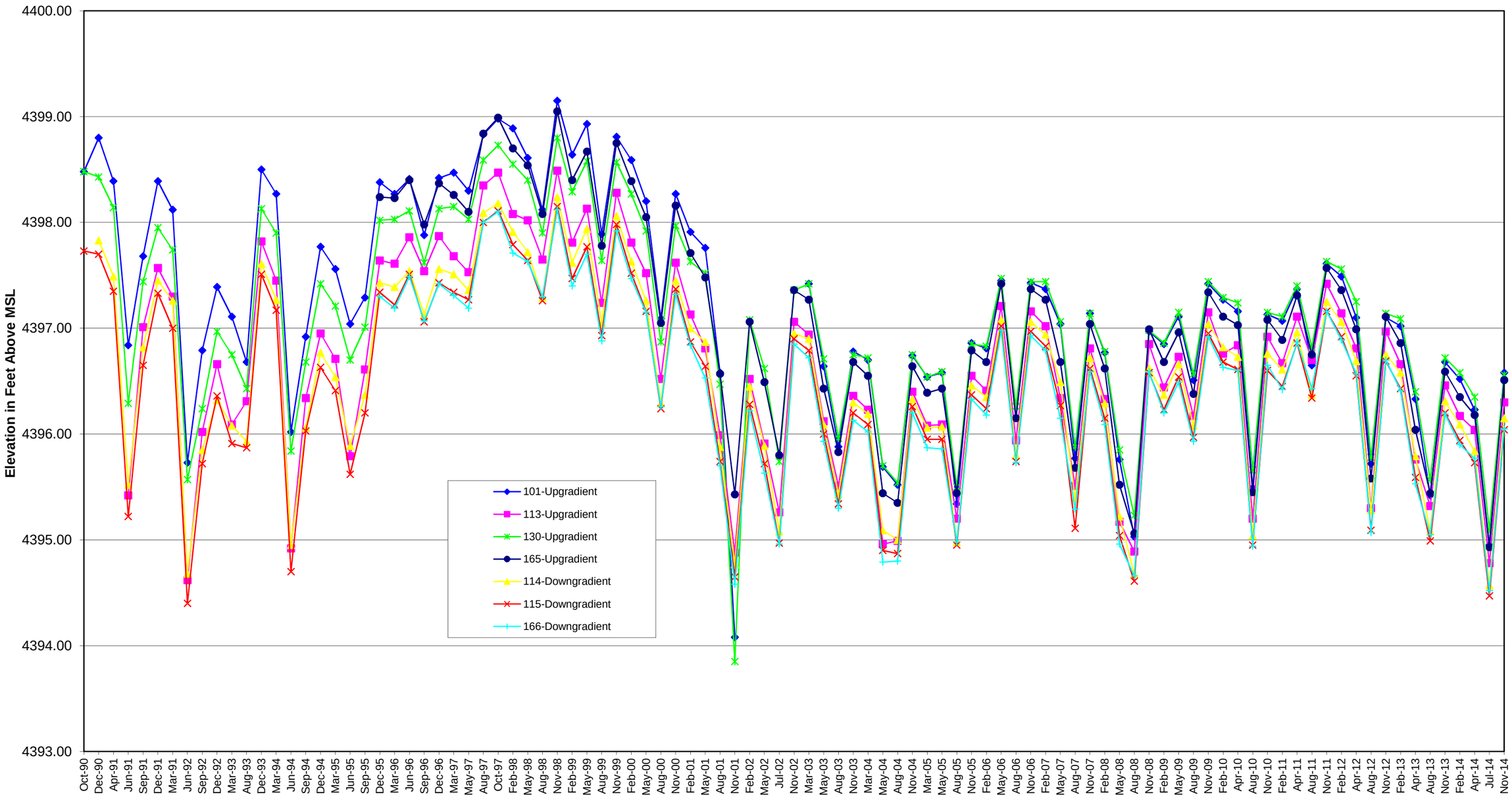

Figure 8. Hydrographs for Monitoring Wells for WMU #5 - Slag Pit Sump

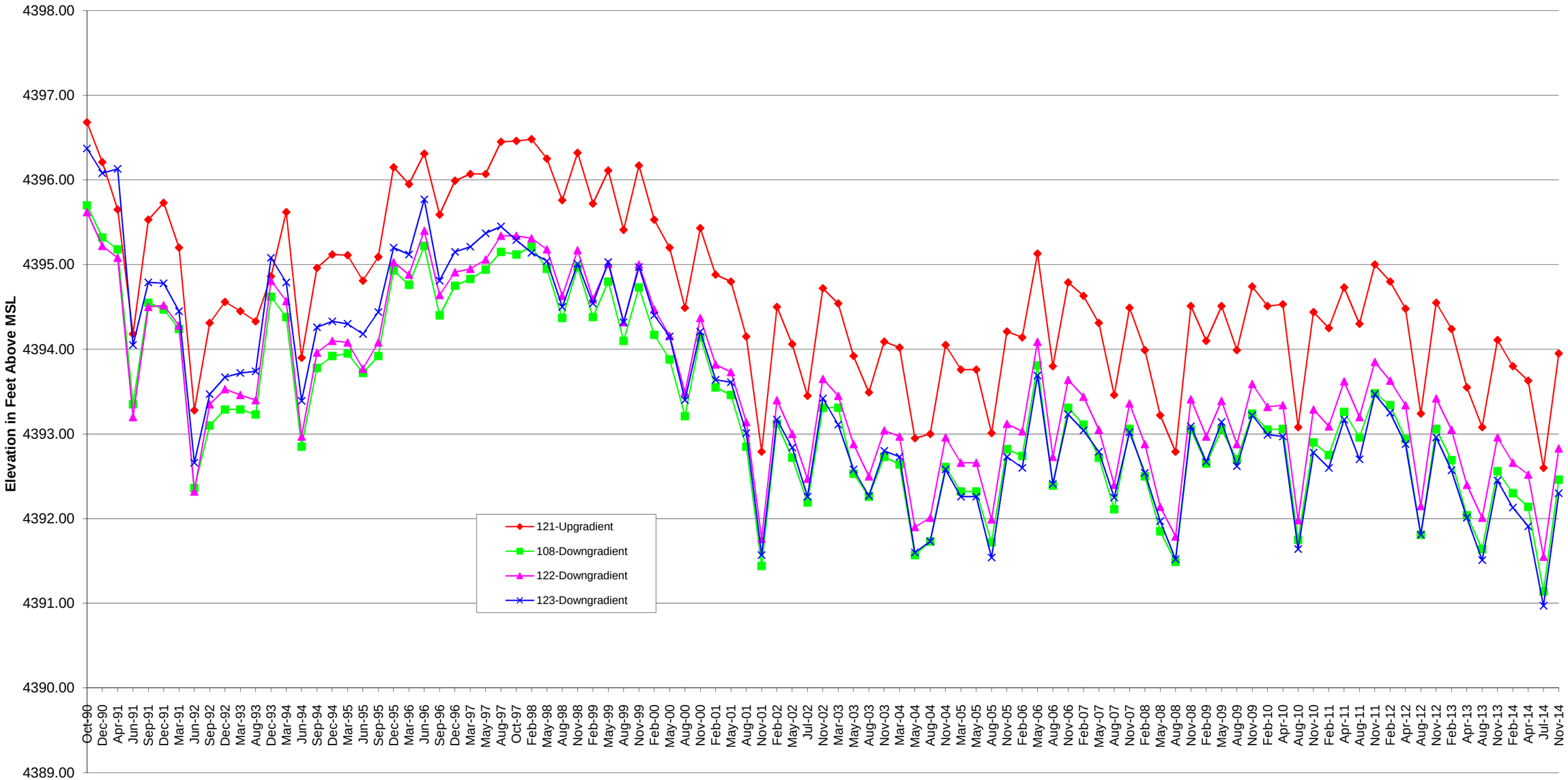

Figure 9. Hydrographs for Monitoring Wells for WMU #7 - Pond 8S

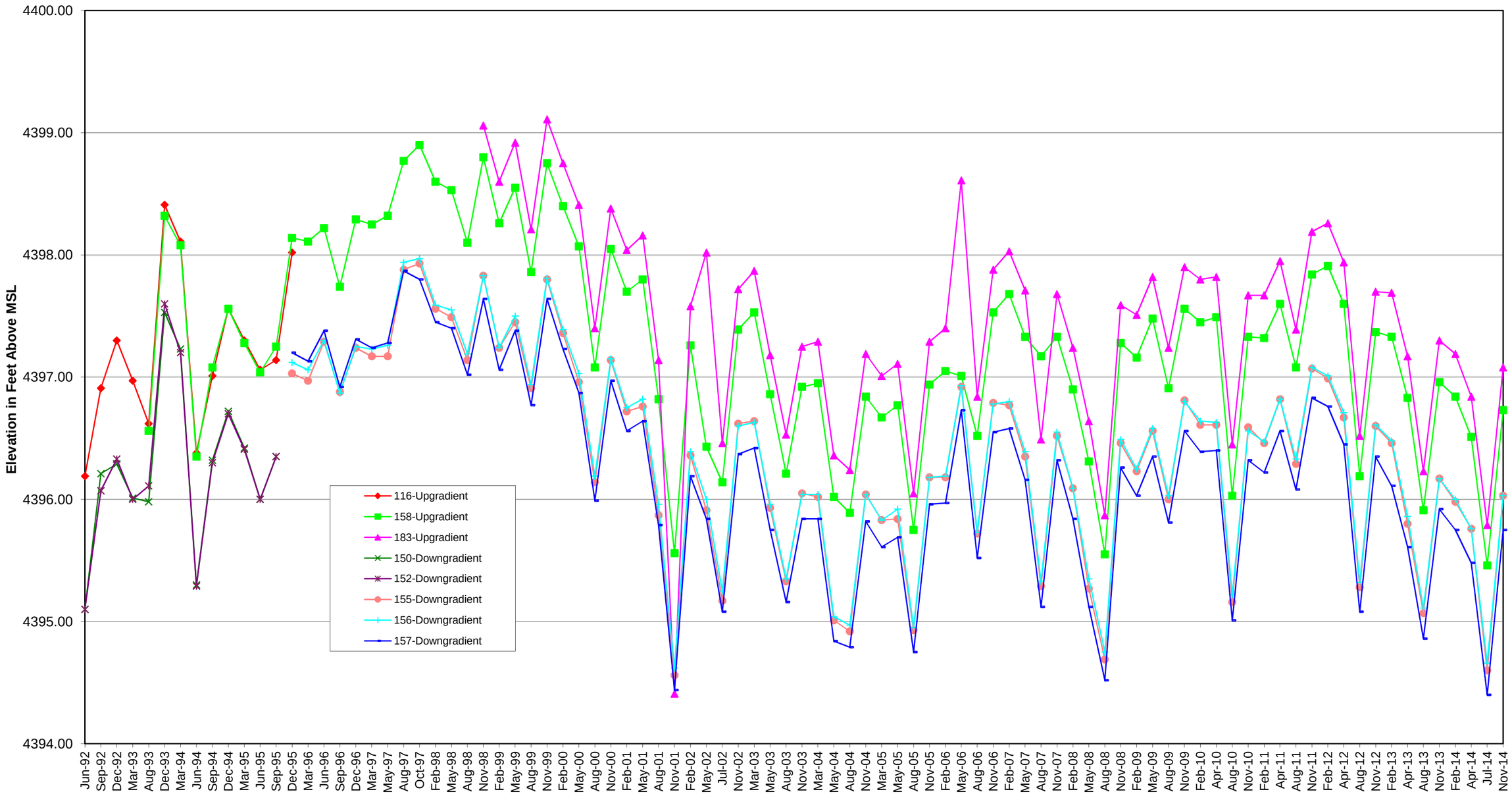

Figure 10. Hydrographs for Monitoring Wells for WMU #8 and #11 - Phase IV Ponds and Pond 8E

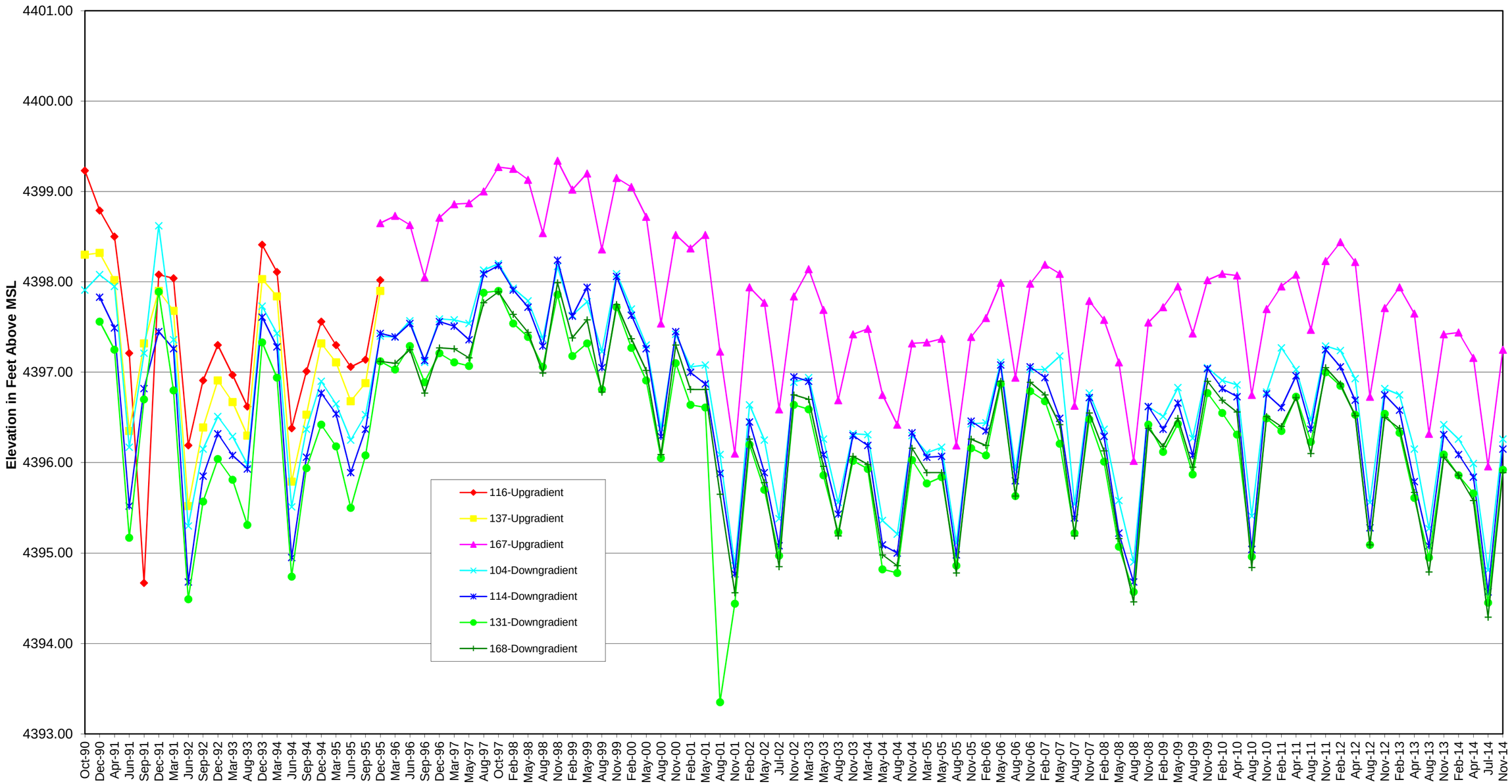

Figure 11. Hydrographs for Monitoring Wells for WMU #9 - Pond 9E

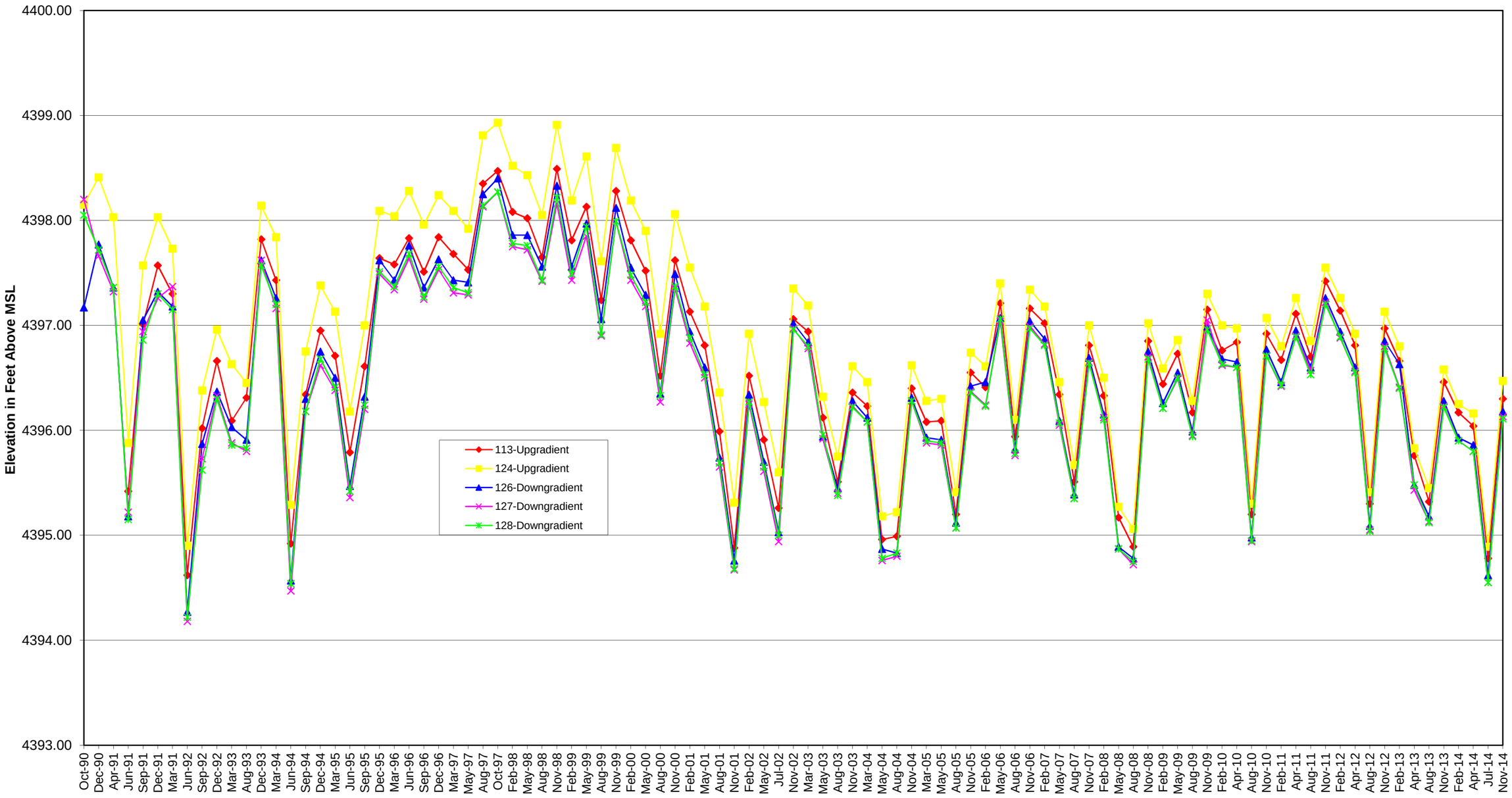

Figure 12. Hydrographs for Monitoring Wells for WMU #10 - Pond 16S

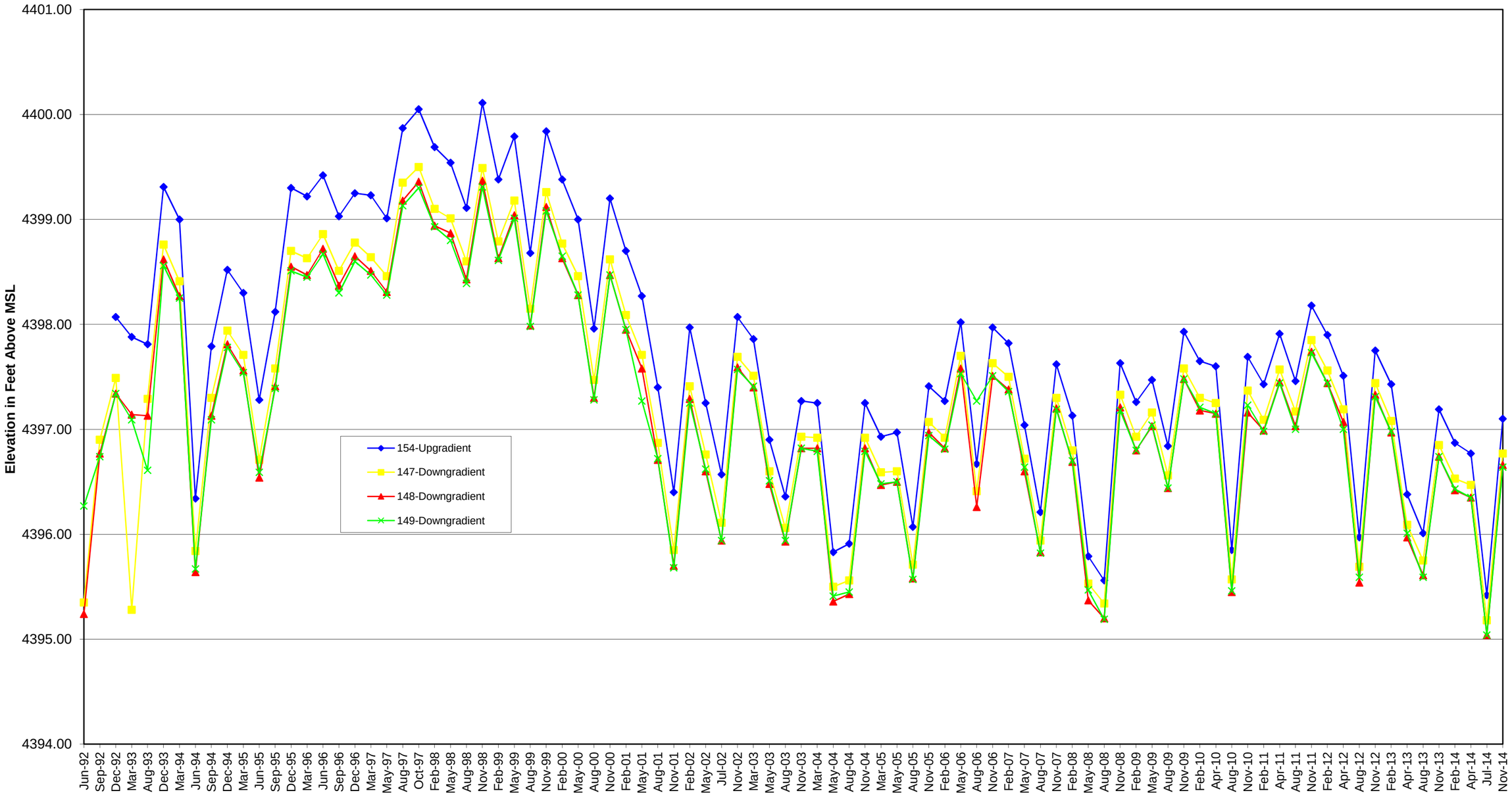

Figure 13. Hydrographs for Monitoring Wells for WMU #14 - Pond 17

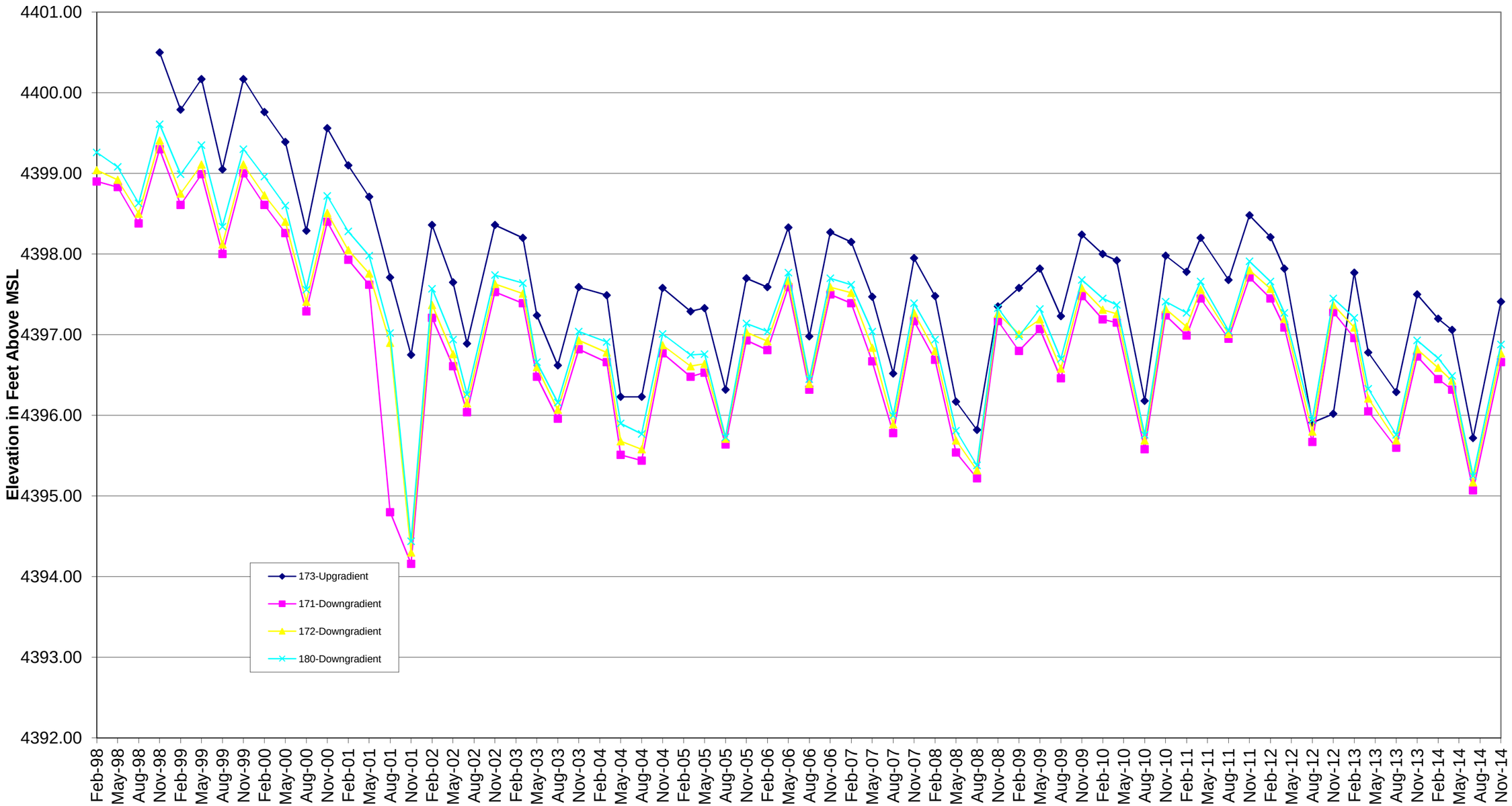

Figure 14. Hydrographs for Monitoring Wells for WMU #15 - Pond 18 Cell A

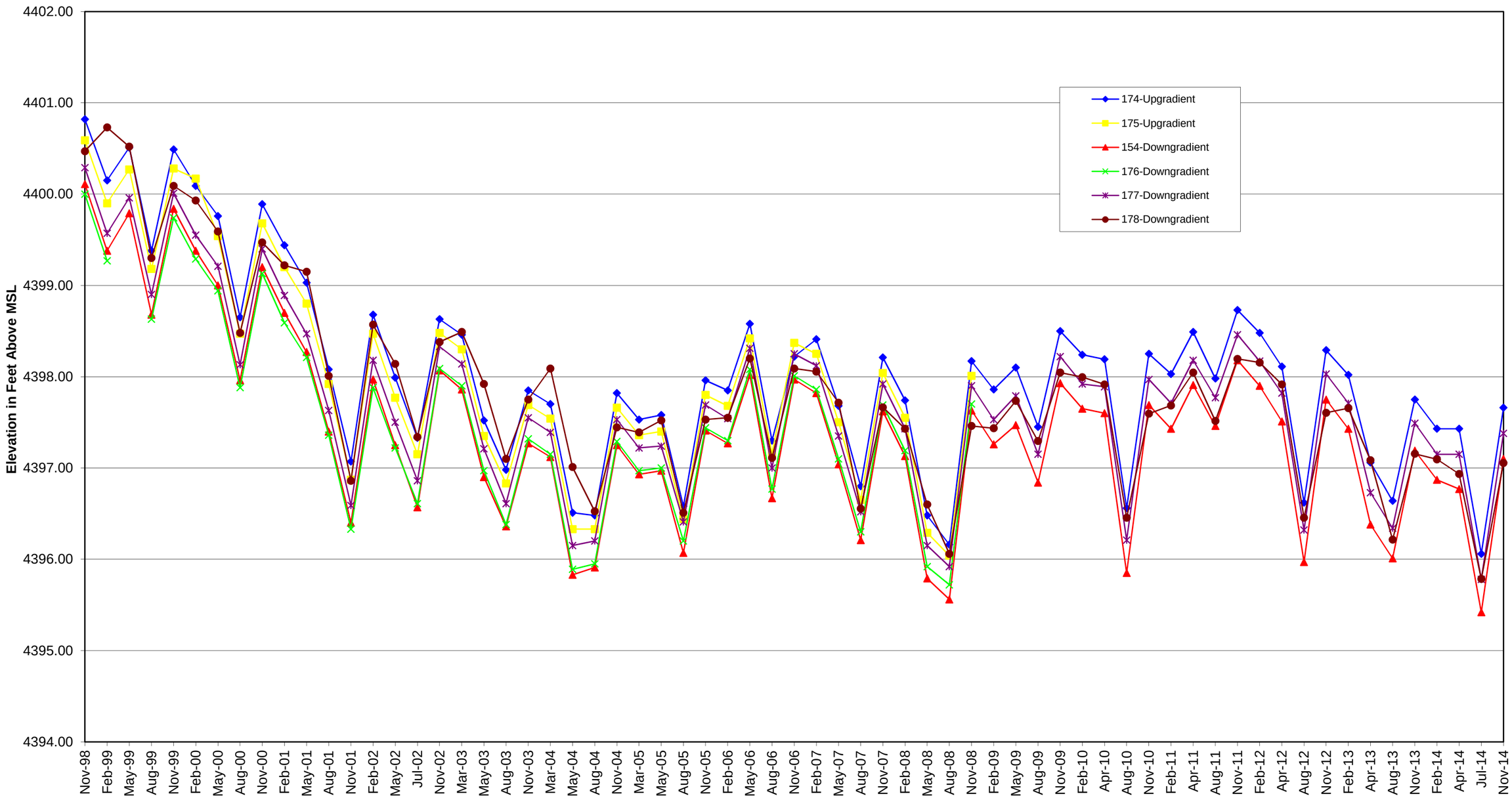

Figure 15. Elemental Phosphorus Concentrations at Well 108

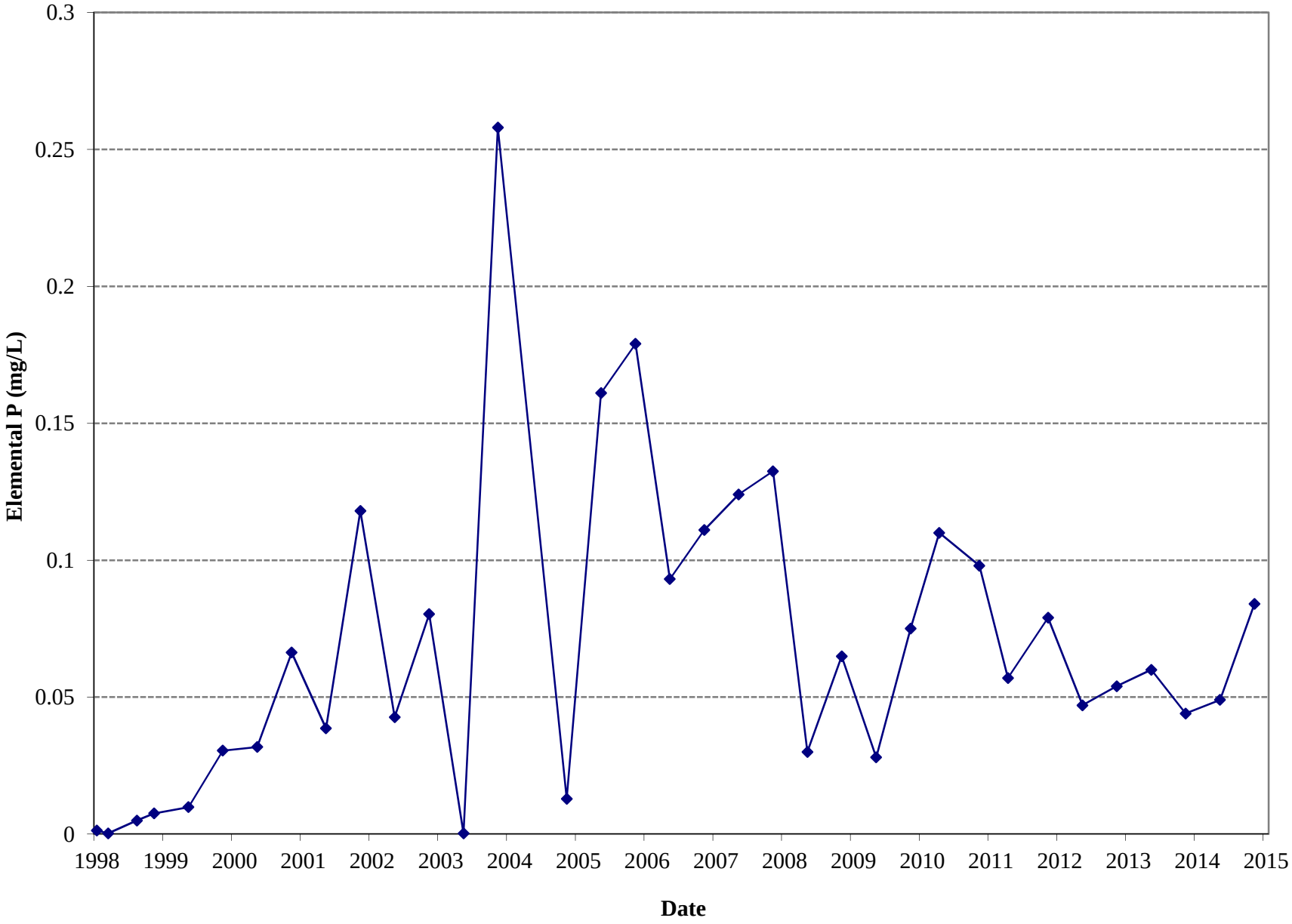
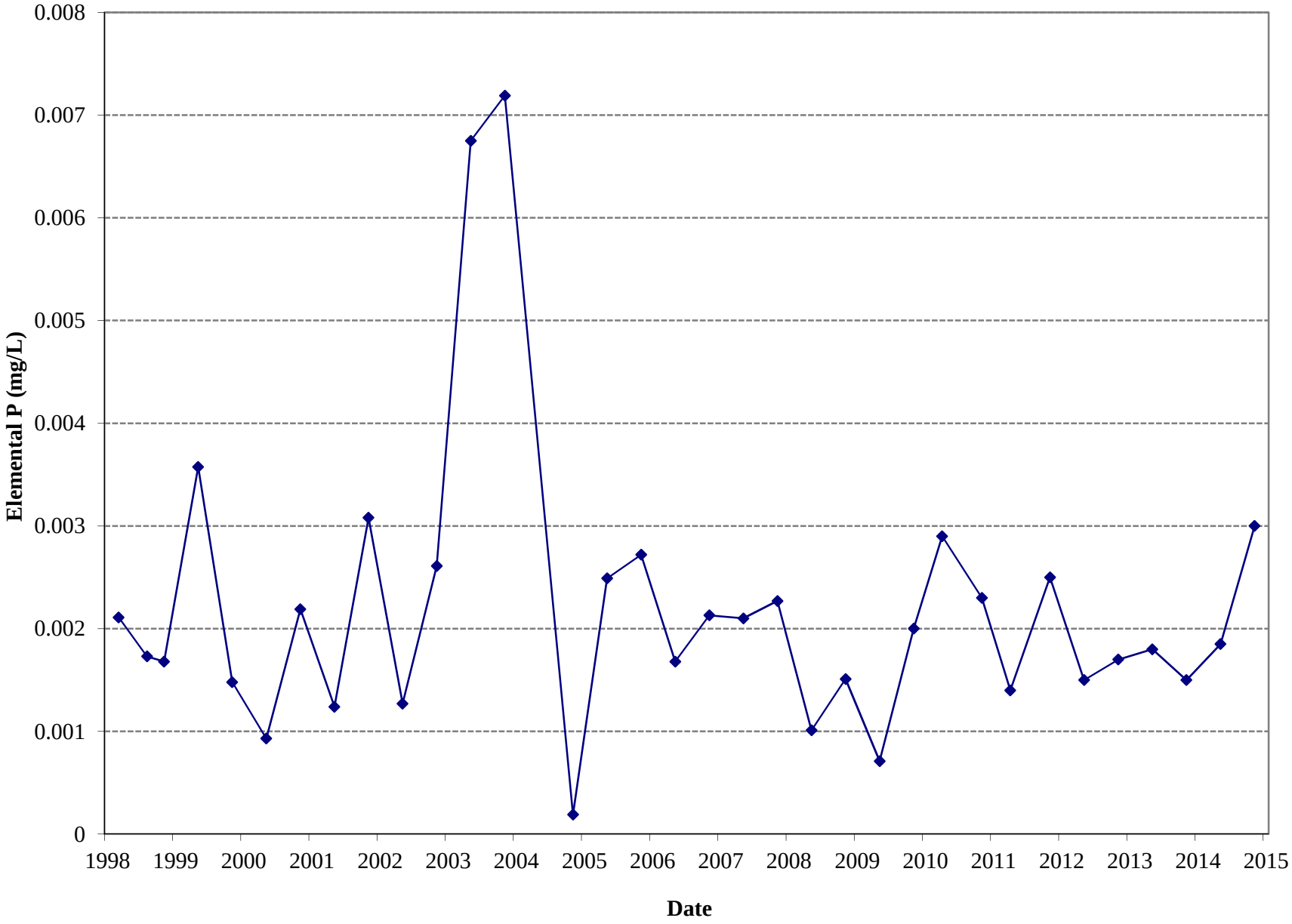
Figure 16. Elemental Phosphorus Concentrations at Well 122