NORTH

PCB ADJACENT SURFACE SAMPLING PART A – LOWER LEVEL

1/8" = 1'-0"

1
FIG.3-1

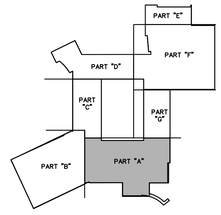

No.	DATE	DESCRIPTION	DESIGNER	REVIEWER
1.				

SEAL

SEAL

SCALE:
HORZ.: 1/8" = 1'-0"
VERT.:
DATUM:
HORZ.:
VERT.:
1/8 0 1/8
GRAPHIC SCALE

FUSS & O'NEILL
EnviroScience, LLC
146 HARTFORD ROAD
MANCHESTER, CONNECTICUT 06040
860.646.2469
www.fando.com

CITY OF BRIDGEPORT

LOWER LEVEL PCB ADJACENT SURFACE SAMPLING PLAN
PART A

CENTRAL HIGH SCHOOL

1 LINCOLN BLVD.

BRIDGEPORT, CONNECTICUT

PROJ. No.: 20110793.A2E
DATE: SEPTEMBER 2013

FIG 3-1

File Path: J:\DWG\P\20110793\A2E\Environmental\Plan\20110793A2E_PCB06_CHS_LOW LEV.dwg Layout: FIG3-1 Plotted: Tue, September 10, 2013 - 11:25 AM User: sirons
Plotter: NONE CTB File: FO.STB
LAYER STATE:
MS VIEW:

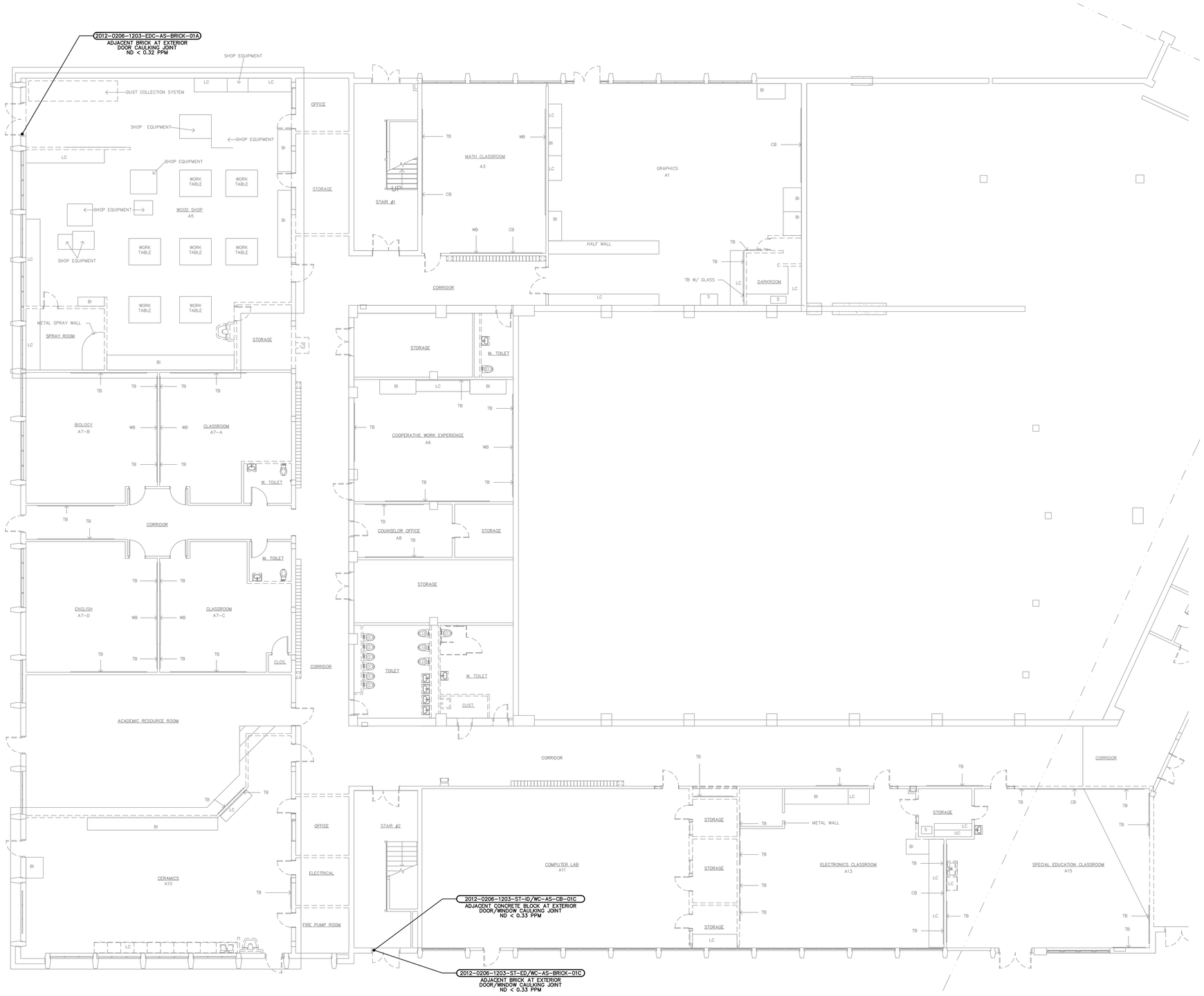

NORTH

PCB ADJACENT SURFACE SAMPLING PLAN PART B – LOWER LEVEL (1 / FIG.3-2)

1/8" = 1'-0"

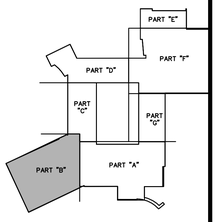

No.	DATE	DESCRIPTION	DESIGNER	REVIEWER
1.				

SEAL

SEAL

SCALE:
HORZ.: 1/8" = 1'-0"
VERT.:
DATUM:
HORZ.:
VERT.:
1/8 0 1/8
GRAPHIC SCALE

FUSS & O'NEILL
EnviroScience, LLC
146 HARTFORD ROAD
MANCHESTER, CONNECTICUT 06040
860.646.2469
www.fando.com

CITY OF BRIDGEPORT

LOWER LEVEL PCB ADJACENT SURFACE SAMPLING
PART B

CENTRAL HIGH SCHOOL

1 LINCOLN BLVD.

BRIDGEPORT, CONNECTICUT

PROJ. No.: 20110793.A2E
DATE: SEPTEMBER 2013

FIG. 3-2

File Path: J:\DWG\P\20110793\A2E\Environmental\Plan\20110793A2E_PCB06_CHS_LOW LEV.dwg Layout: FIG2-2 Plotted: Tue, September 10, 2013 - 11:25 AM User: sirons
Plotter: NONE CTB File: FO.STB
MS VIEW:
LAYER STATE:

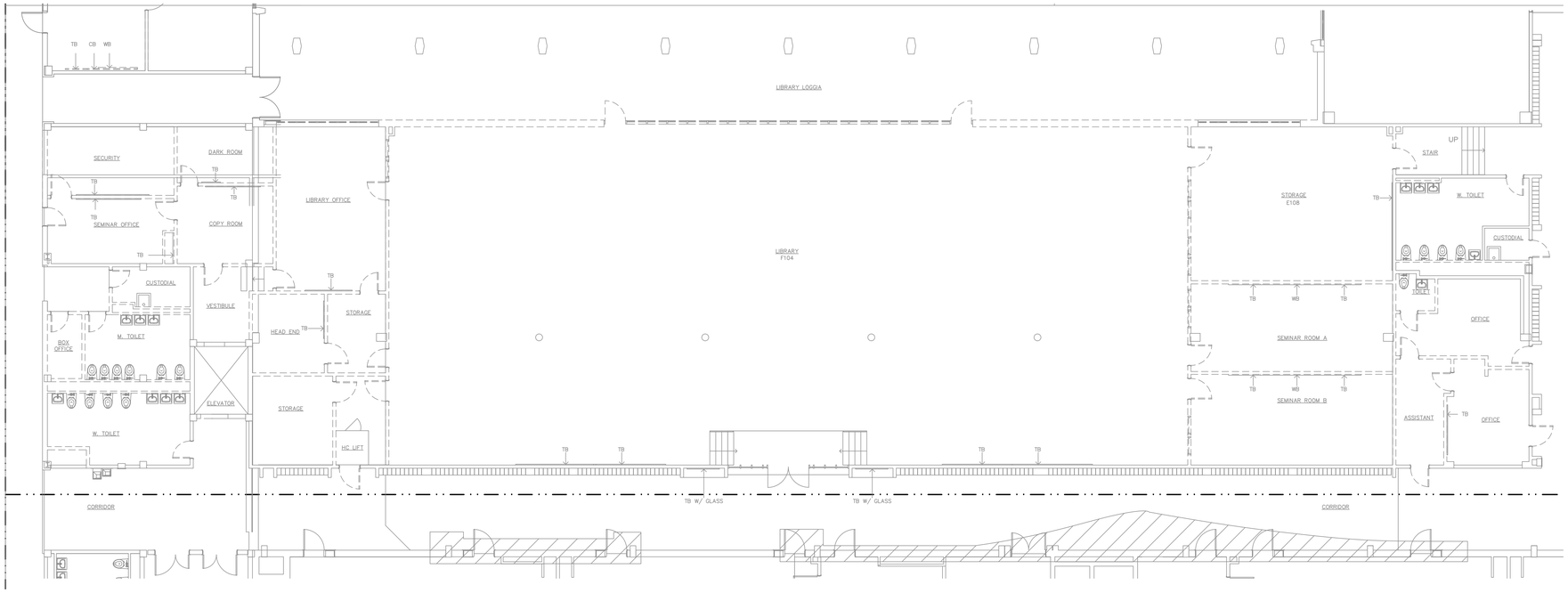

NORTH

PCB ADJACENT SURFACE SAMPLING PLAN PART A – MAIN LEVEL (1 / FIG.3-3)

1/8" = 1'-0"

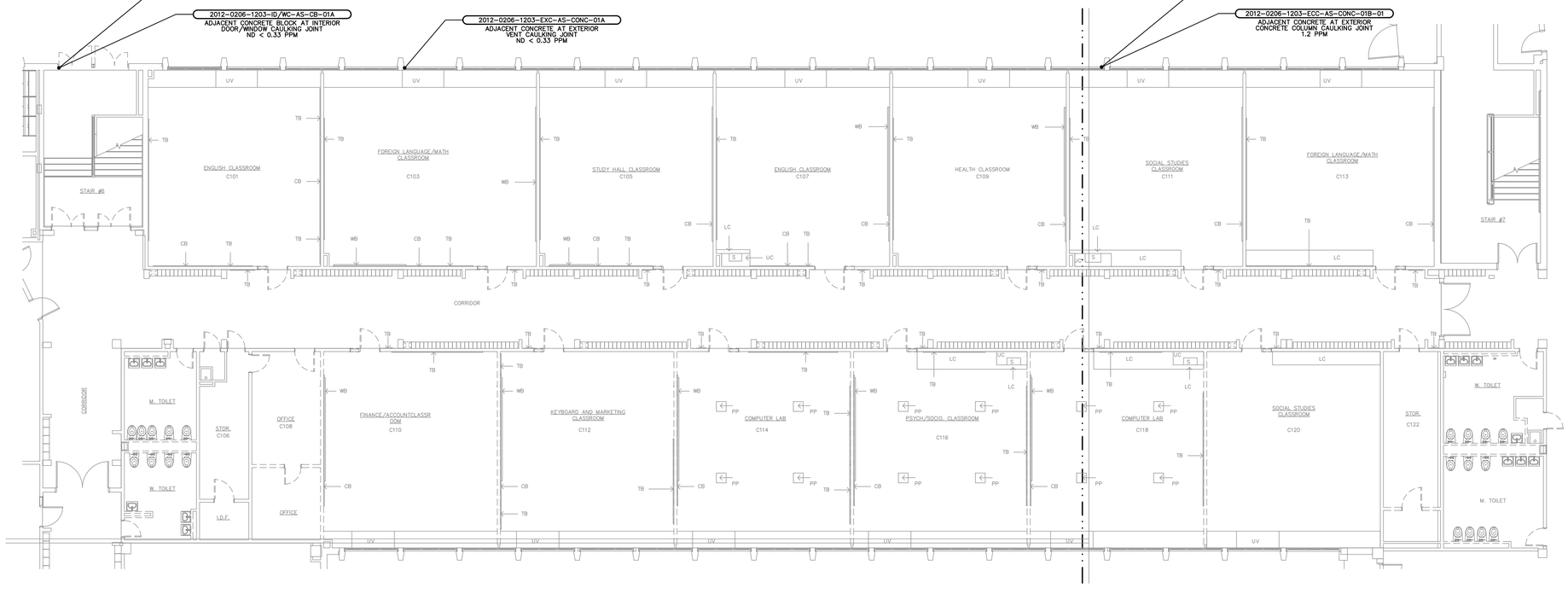

NORTH

PCB ADJACENT SURFACE SAMPLING PLAN PART D & F – MAIN LEVEL (2 / FIG.3-3)

1/8" = 1'-0"

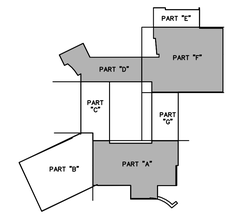

File Path: J:\DWG\P20110793\A2E\Environmental\Plan\20110793A2E_PCB07_CHS_MAIN LEV.dwg Layout: FIG3-3 Plotted: Tue, September 10, 2013 - 11:26 AM User: sirons
Plotter: DWG TO PDF.PC3 CTB File: FO 2008 MONO.CTB
LAYER STATE:
MS VIEW:

No.	DATE	DESCRIPTION	DESIGNER	REVIEWER
1.				

SEAL

SEAL

SCALE:
HORZ.: 1/8" = 1'-0"
VERT.:
DATUM:
HORZ.:
VERT.:
1/8 0 1/8
GRAPHIC SCALE

FUSS & O'NEILL
EnviroScience, LLC
146 HARTFORD ROAD
MANCHESTER, CONNECTICUT 06040
860.646.2469
www.fando.com

CITY OF BRIDGEPORT
MAIN LEVEL PCB ADJACENT SURFACE SAMPLING PLAN
PART A, D, & F
CENTRAL HIGH SCHOOL
1 LINCOLN BLVD.
BRIDGEPORT, CONNECTICUT

PROJ. No.: 20110793.A2E
DATE: SEPTEMBER 2013

FIG. 3-3

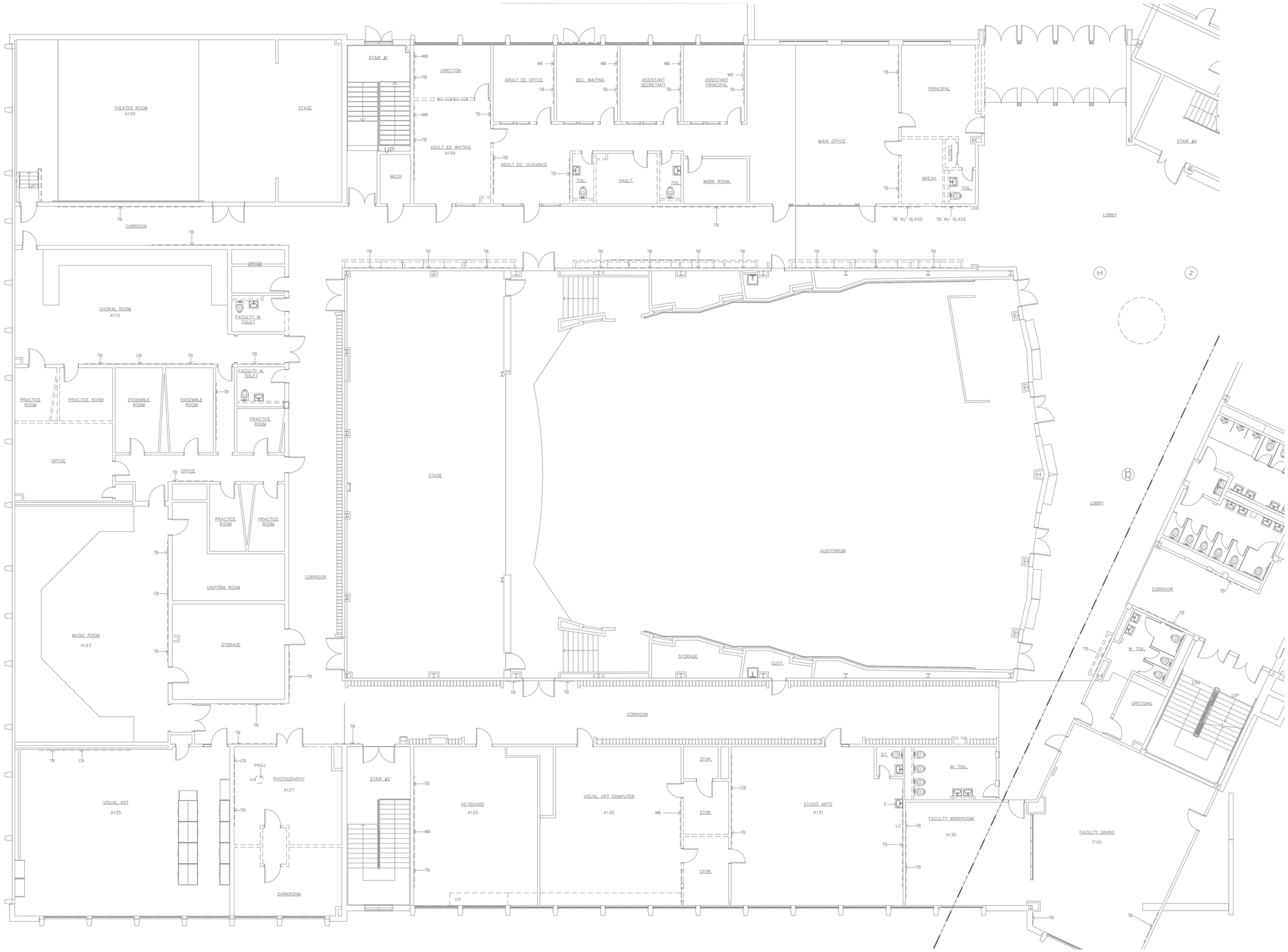

NORTH

PCB ADJACENT SURFACE SAMPLING PLAN PART B – MAIN LEVEL

1/8" = 1'-0"

1 FIG.3-4

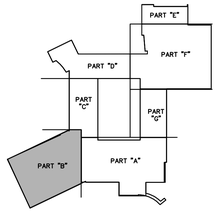

No.	DATE	DESCRIPTION	DESIGNER	REVIEWER
1.				

SEAL

SEAL

SCALE:
HORZ.: 1/8" = 1'-0"
VERT.:
DATUM:
HORZ.:
VERT.:
1/8 0 1/8
GRAPHIC SCALE

FUSS & O'NEILL
EnviroScience, LLC
146 HARTFORD ROAD
MANCHESTER, CONNECTICUT 06040
860.646.2469
www.fando.com

CITY OF BRIDGEPORT

MAIN LEVEL PCB ADJACENT SURFACE SAMPLING PLAN
PART B

CENTRAL HIGH SCHOOL

1 LINCOLN BLVD. BRIDGEPORT, CONNECTICUT

PROJ. No.: 20110793.A2E
DATE: SEPTEMBER 2013

FIG. 3-4

File Path: J:\DWG\P20110793\A2E\Environmental\Plan\20110793A2E_PCB07_CHS_MAIN LEV.dwg Layout: FIG3-4 Plotted: Tue, September 10, 2013 - 11:26 AM User: sirons
Plotter: DWG TO PDF.PC3 CTB File: FO 2008 MONO.CTB
LAYER STATE:
MS VIEW:

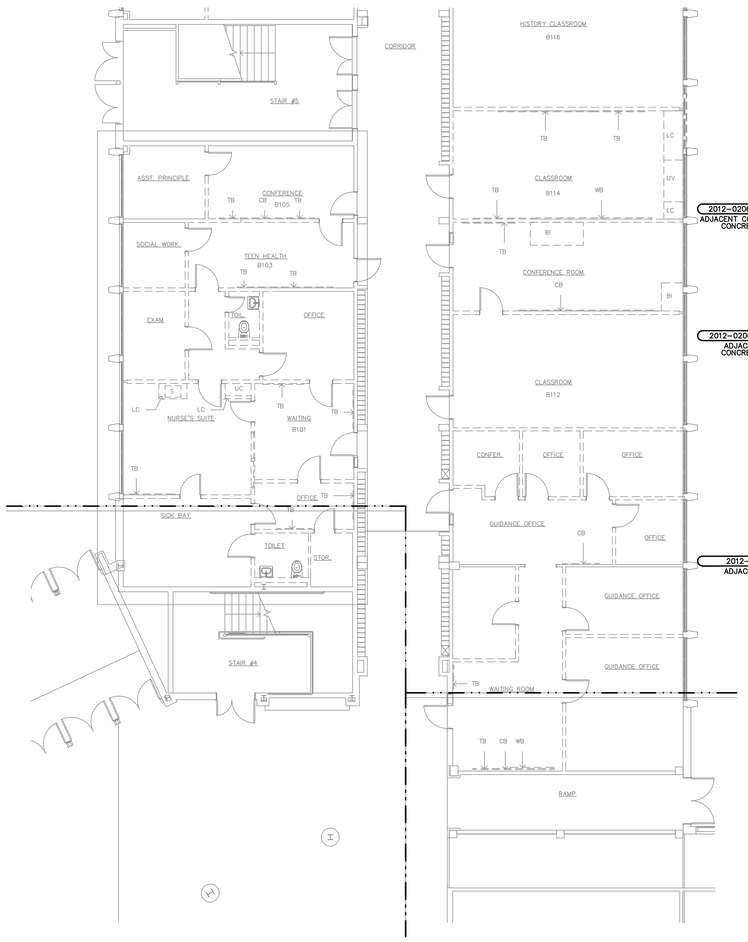

PCB ADJACENT SURFACE SAMPLING PLAN PART C.1 – MAIN LEVEL (1 / FIG.3-5)

NORTH 1/8" = 1'-0"

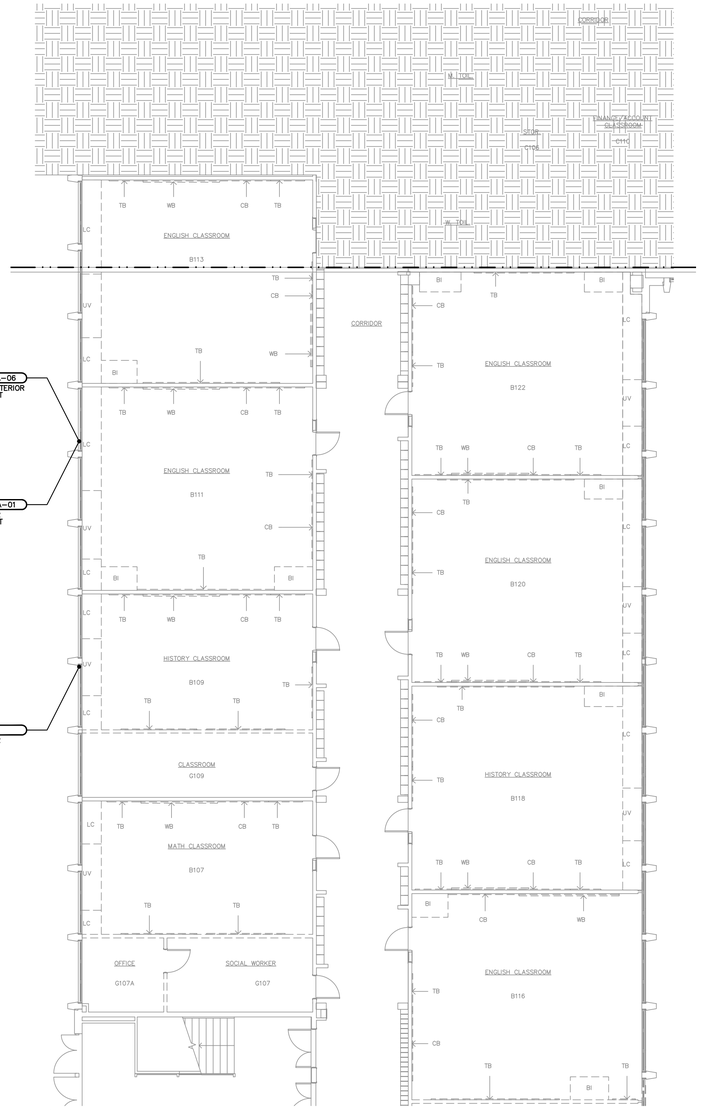

PCB ADJACENT SURFACE SAMPLING PLAN PART C.2 – MAIN LEVEL (2 / FIG.3-5)

NORTH 1/8" = 1'-0"

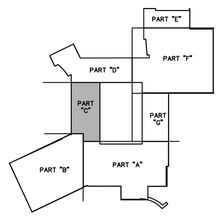

No.	DATE	DESCRIPTION	DESIGNER	REVIEWER
1.				

SEAL

SEAL

SCALE: HORZ.: 1/8" = 1'-0" VERT.:

DATUM: HORZ.: VERT.:

1/8 0 1/8 GRAPHIC SCALE

FUSS & O'NEILL EnviroScience, LLC
146 HARTFORD ROAD
MANCHESTER, CONNECTICUT 06040
860.646.2469
www.fando.com

CITY OF BRIDGEPORT

MAIN LEVEL PCB ADJACENT SURFACE SAMPLING PLAN
PART C

CENTRAL HIGH SCHOOL

1 LINCOLN BLVD. BRIDGEPORT, CONNECTICUT

PROJ. No.: 20110793.A2E
DATE: SEPTEMBER 2013

FIG. 3-5

File Path: J:\DWG\P\20110793\A2E\Environmental\Plan\20110793A2E_PCB07_CHS_MAIN LEV.dwg Layout: FIG3-5 Plotted: Tue, September 10, 2013 - 11:27 AM User: sirons
Plotter: DWG TO PDF.PC3 CTB File: FO 2008 MONO.CTB
MS VIEW:
LAYER STATE:

PCB ADJACENT SURFACE SAMPLING PLAN PART F – MAIN LEVEL

1/8" = 1'-0"

1 FIG.3-6

File Path: J:\DWG\P20110793\A2E\Environmental\Plan\20110793A2E_PCB07_CHS_MAIN LEV.dwg Layout: FIG3-6 Plotted: Tue, September 10, 2013 - 11:27 AM User: sirons

Plotter: DWG TO PDF.PC3 CTB File: FO 2008 MONO.CTB

LAYER STATE:

MS VIEW:

No.	DATE	DESCRIPTION	DESIGNER	REVIEWER
1.				

SEAL

SEAL

SCALE:
HORZ.: 1/8" = 1'-0"
VERT.:
DATUM:
HORZ.:
VERT.:
1/8 0 1/8
GRAPHIC SCALE

FUSS & O'NEILL
EnviroScience, LLC
146 HARTFORD ROAD
MANCHESTER, CONNECTICUT 06040
860.646.2469
www.fando.com

CITY OF BRIDGEPORT

MAIN LEVEL PCB ADJACENT SURFACE SAMPLING PLAN
PART F

CENTRAL HIGH SCHOOL

1 LINCOLN BLVD. BRIDGEPORT, CONNECTICUT

PROJ. No.: 20110793.A2E
DATE: SEPTEMBER 2013

FIG. 3-6

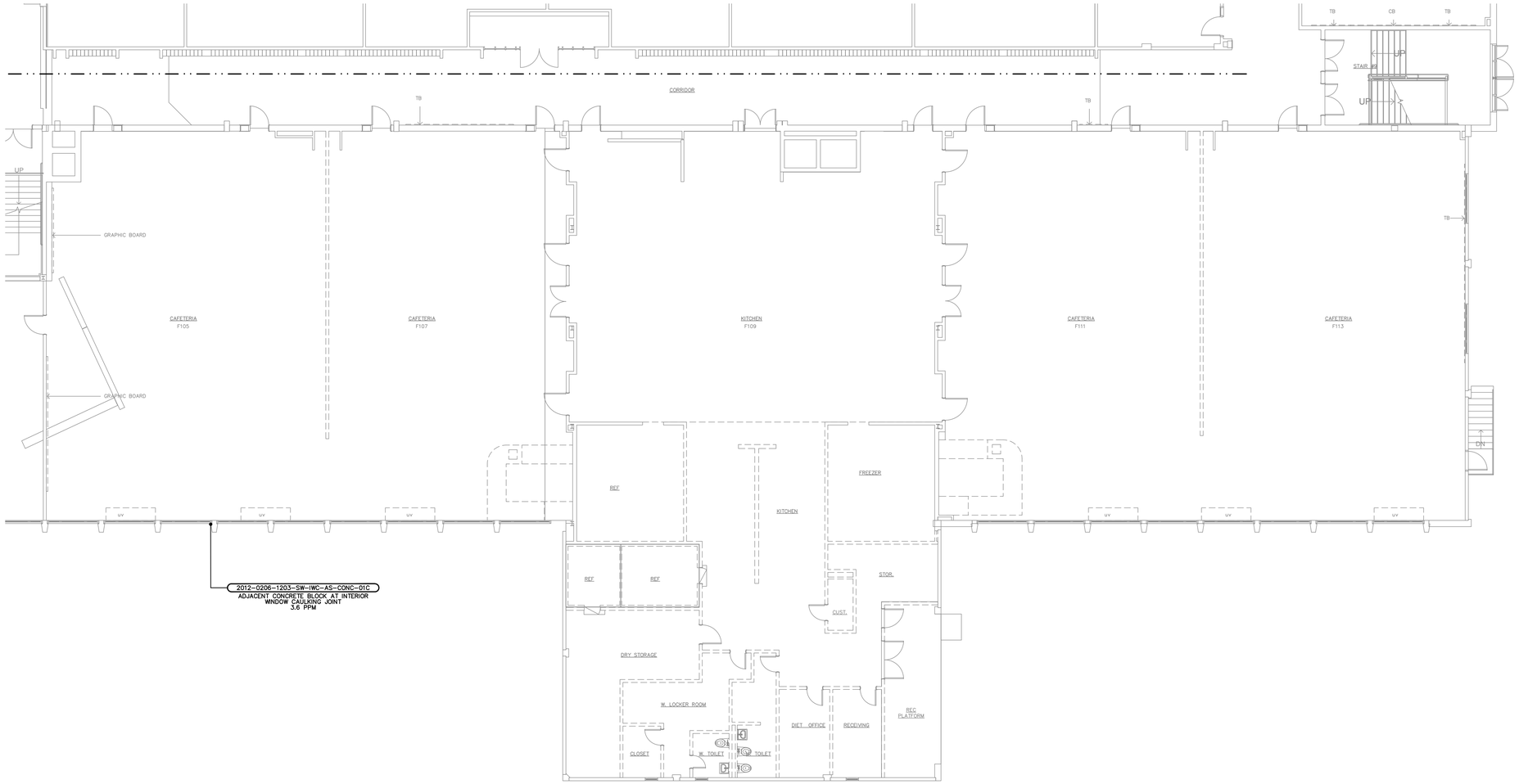

NORTH

PCB ADJACENT SURFACE SAMPLING PLAN – KITCHEN & CAFETERIA (1 / FIG.3-7)

1/8" = 1'-0"

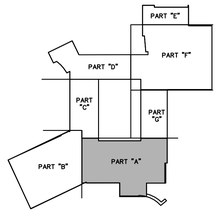

File Path: J:\DWG\P2011\0793\A2E\Environmental\Plan\20110793A2E_PCB07_CHS_MAIN LEV.dwg Layout: FIG3-7 Plotted: Tue, September 10, 2013 - 11:28 AM User: sirons
Plotter: DWG TO PDF.PC3 CTB File: FO 2008 MONO.CTB
MS VIEW:
LAYER STATE:

No.	DATE	DESCRIPTION	DESIGNER	REVIEWER
1.				

SEAL

SEAL

SCALE:
HORZ.: 1/8" = 1'-0"
VERT.:
DATUM:
HORZ.:
VERT.:
1/8 0 1/8
GRAPHIC SCALE

FUSS & O'NEILL
EnviroScience, LLC
146 HARTFORD ROAD
MANCHESTER, CONNECTICUT 06040
860.646.2469
www.fando.com

CITY OF BRIDGEPORT
MAIN LEVEL PCB ADJACENT SURFACE SAMPLING PLAN
KITCHEN & CAFETERIA
CENTRAL HIGH SCHOOL
1 LINCOLN BLVD.
BRIDGEPORT, CONNECTICUT

PROJ. No.: 20110793.A2E
DATE: SEPTEMBER 2013

FIG. 3-7

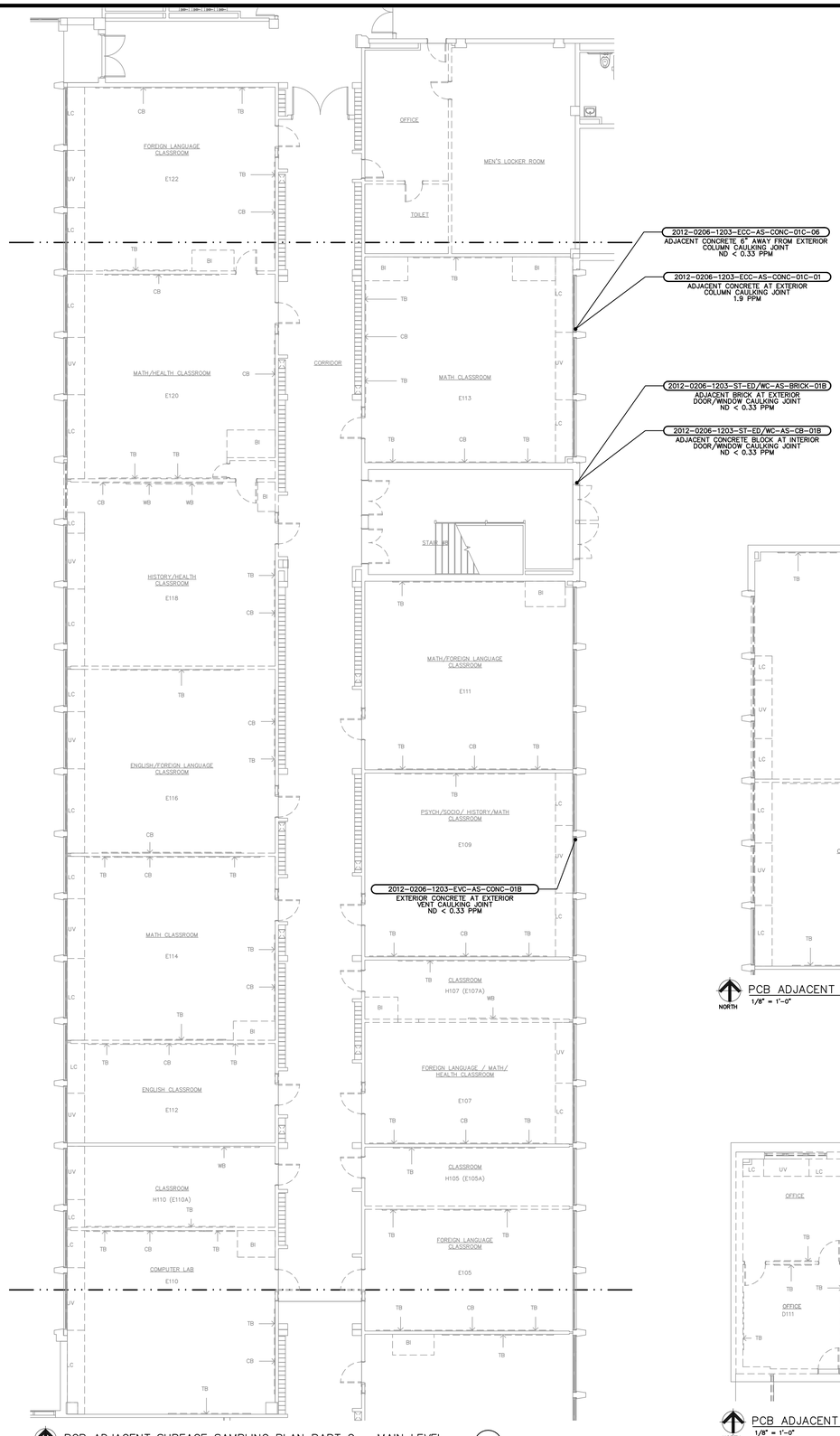

NORTH PCB ADJACENT SURFACE SAMPLING PLAN PART G – MAIN LEVEL 4 FIG.3-8
1/8" = 1'-0"

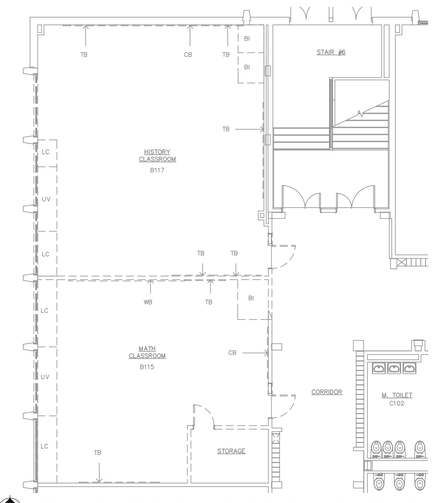

NORTH PCB ADJACENT SURFACE SAMPLING PLAN – MEDIA CENTER 2 FIG.3-8
1/8" = 1'-0"

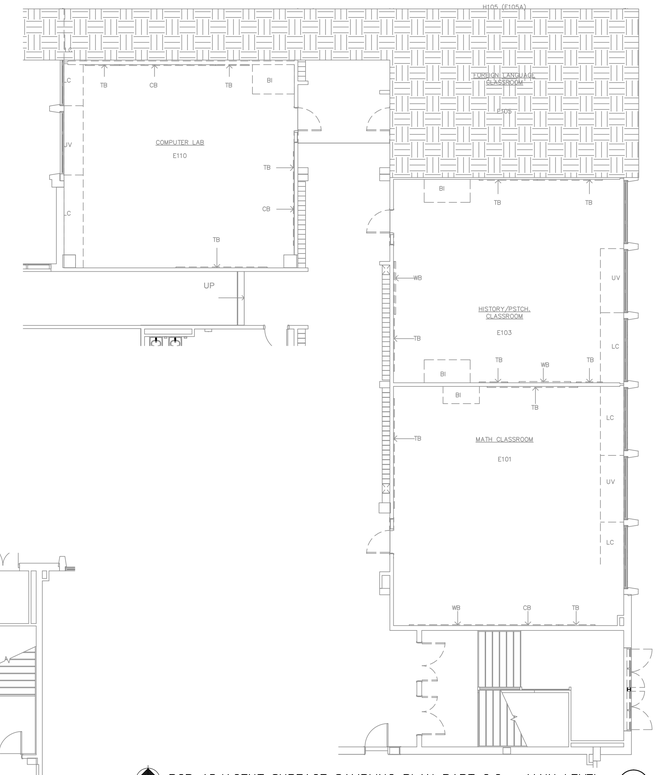

NORTH PCB ADJACENT SURFACE SAMPLING PLAN PART G.2 – MAIN LEVEL 3 FIG.3-8
1/8" = 1'-0"

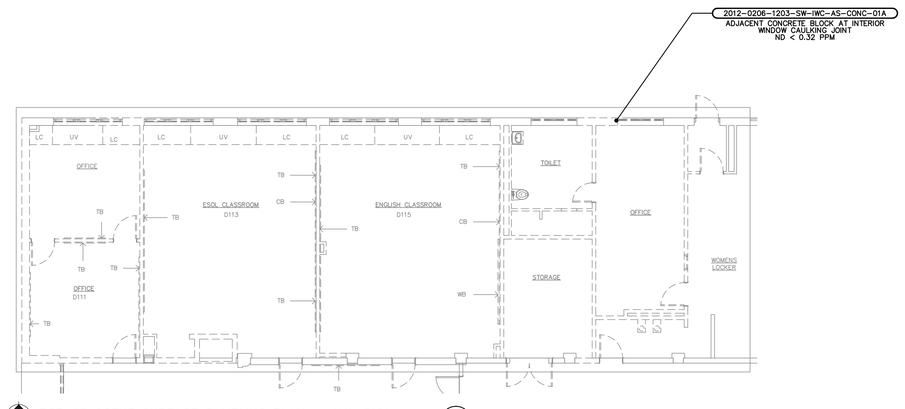

NORTH PCB ADJACENT SURFACE SAMPLING PLAN – AUX GYM 1 FIG.3-8
1/8" = 1'-0"

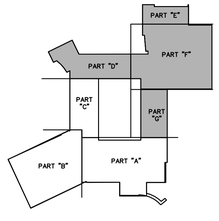

No.	DATE	DESCRIPTION	DESIGNER	REVIEWER
1.				

SEAL

SEAL

SCALE:
HORZ.: 1/8" = 1'-0"
VERT.:
DATUM:
HORZ.:
VERT.:
1/8 0 1/8
GRAPHIC SCALE

FUSS & O'NEILL
EnviroScience, LLC
146 HARTFORD ROAD
MANCHESTER, CONNECTICUT 06040
860.646.2469
www.fando.com

CITY OF BRIDGEPORT

MAIN LEVEL PCB ADJACENT SURFACE SAMPLING PLAN

CENTRAL HIGH SCHOOL

1 LINCOLN BLVD. BRIDGEPORT, CONNECTICUT

PROJ. No.: 20110793.A2E
DATE: SEPTEMBER 2013

FIG. 3-8

File Path: J:\DWG\P20110793\A2E\Environmental\Plan\20110793A2E_PCB07_CHS_MAIN LEV.dwg Layout: FIG3-8 Plotted: Tue, September 10, 2013 - 11:29 AM User: sirons
Plotter: DWG TO PDF.PC3 CTB File: FO 2008 MONO.CTB
LAYER STATE:
MS VIEW:

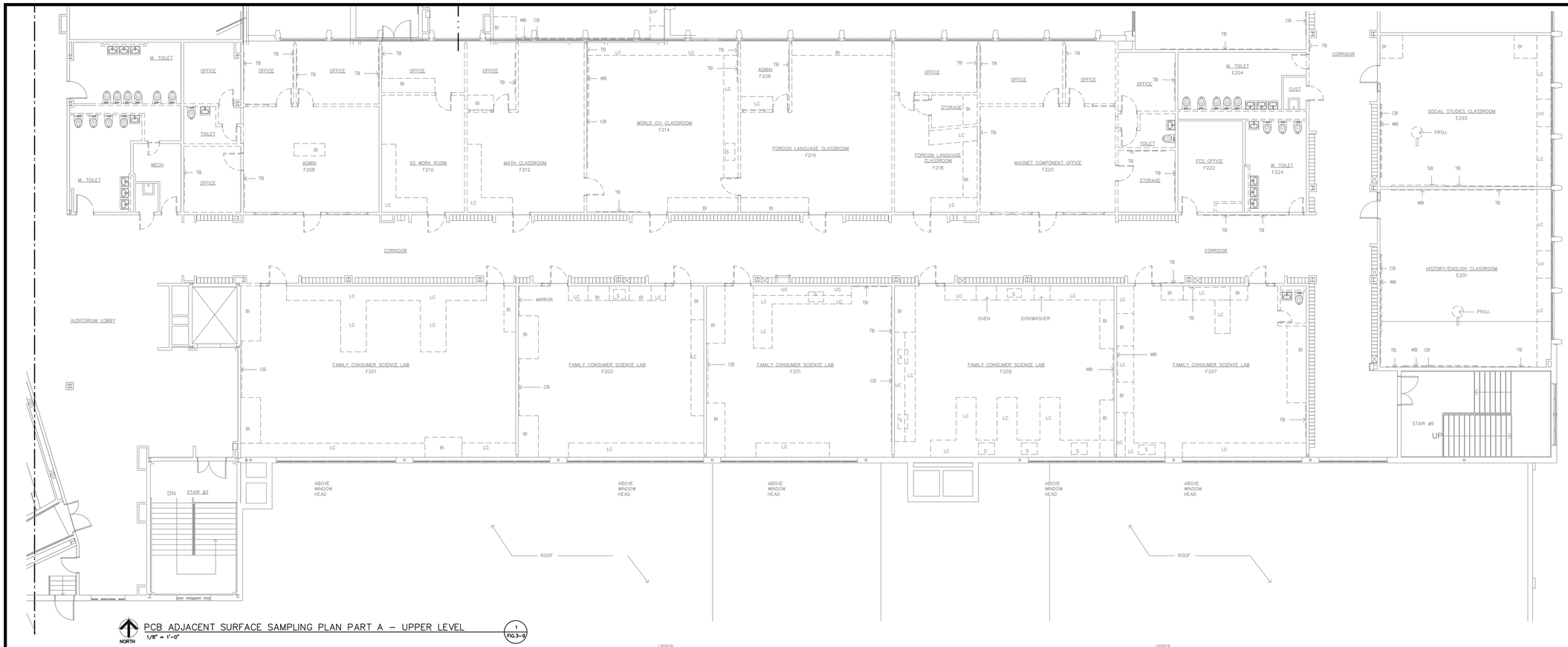

NORTH 1/8" = 1'-0"

PCB ADJACENT SURFACE SAMPLING PLAN PART A – UPPER LEVEL

1 FIG.3-9

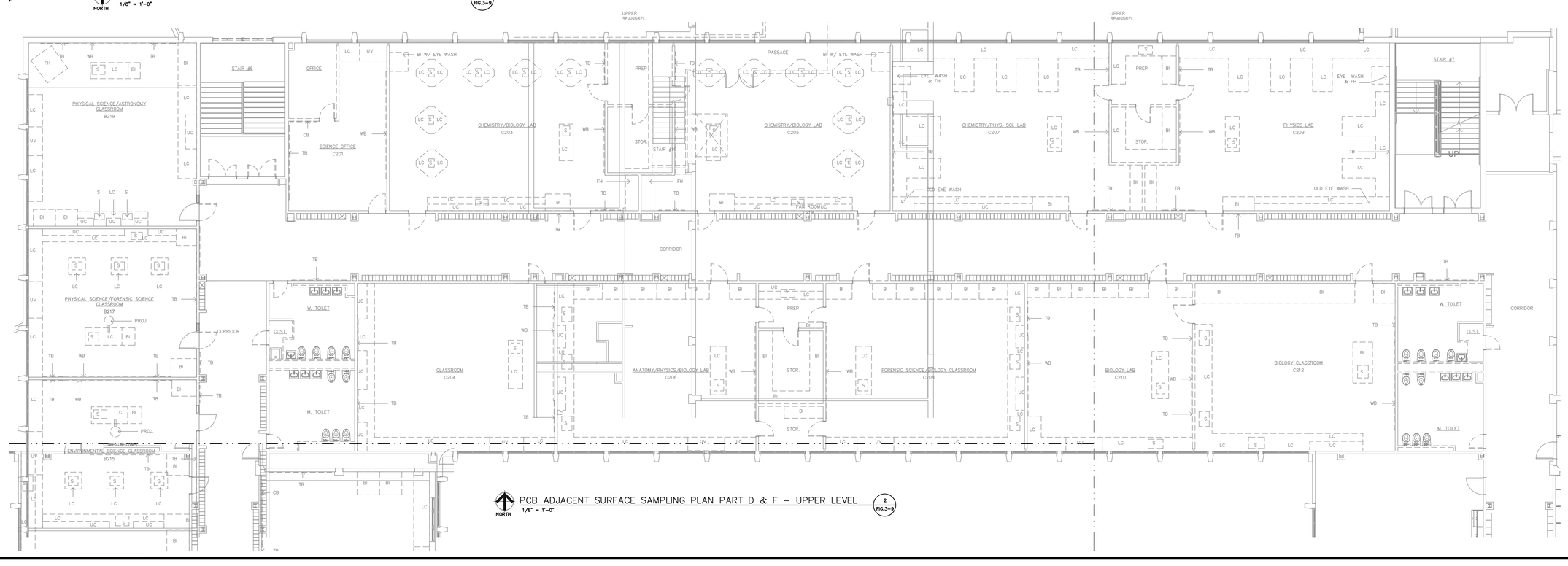

NORTH 1/8" = 1'-0"

PCB ADJACENT SURFACE SAMPLING PLAN PART D & F – UPPER LEVEL

2 FIG.3-9

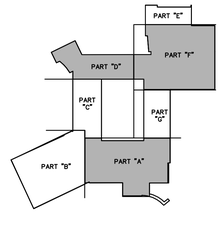

No.	DATE	DESCRIPTION	DESIGNER	REVIEWER
1.				

SEAL

SEAL

SCALE:
HORZ.: 1/8" = 1'-0"
VERT.:
DATUM:
HORZ.:
VERT.:
1/8 0 1/8
GRAPHIC SCALE

FUSS & O'NEILL
EnviroScience, LLC
146 HARTFORD ROAD
MANCHESTER, CONNECTICUT 06040
860.646.2469
www.fando.com

CITY OF BRIDGEPORT

UPPER LEVEL PCB ADJACENT SURFACE SAMPLING PLAN
PART A, D, & F

CENTRAL HIGH SCHOOL

1 LINCOLN BLVD. BRIDGEPORT, CONNECTICUT

PROJ. No.: 20110793.A2E
DATE: SEPTEMBER 2013

FIG. 3-9

File Path: J:\DWG\P20110793\A2E\Environmental\Plan\20110793A2E_PCB08_CH8_UP LEV.dwg Layout: FIG3-9 Plotted: Tue, September 10, 2013 - 11:30 AM User: sirons
Plotter: DWG TO PDF.PC3 CTB File: FO 2008 MONO.CTB
MS VIEW:
LAYER STATE:

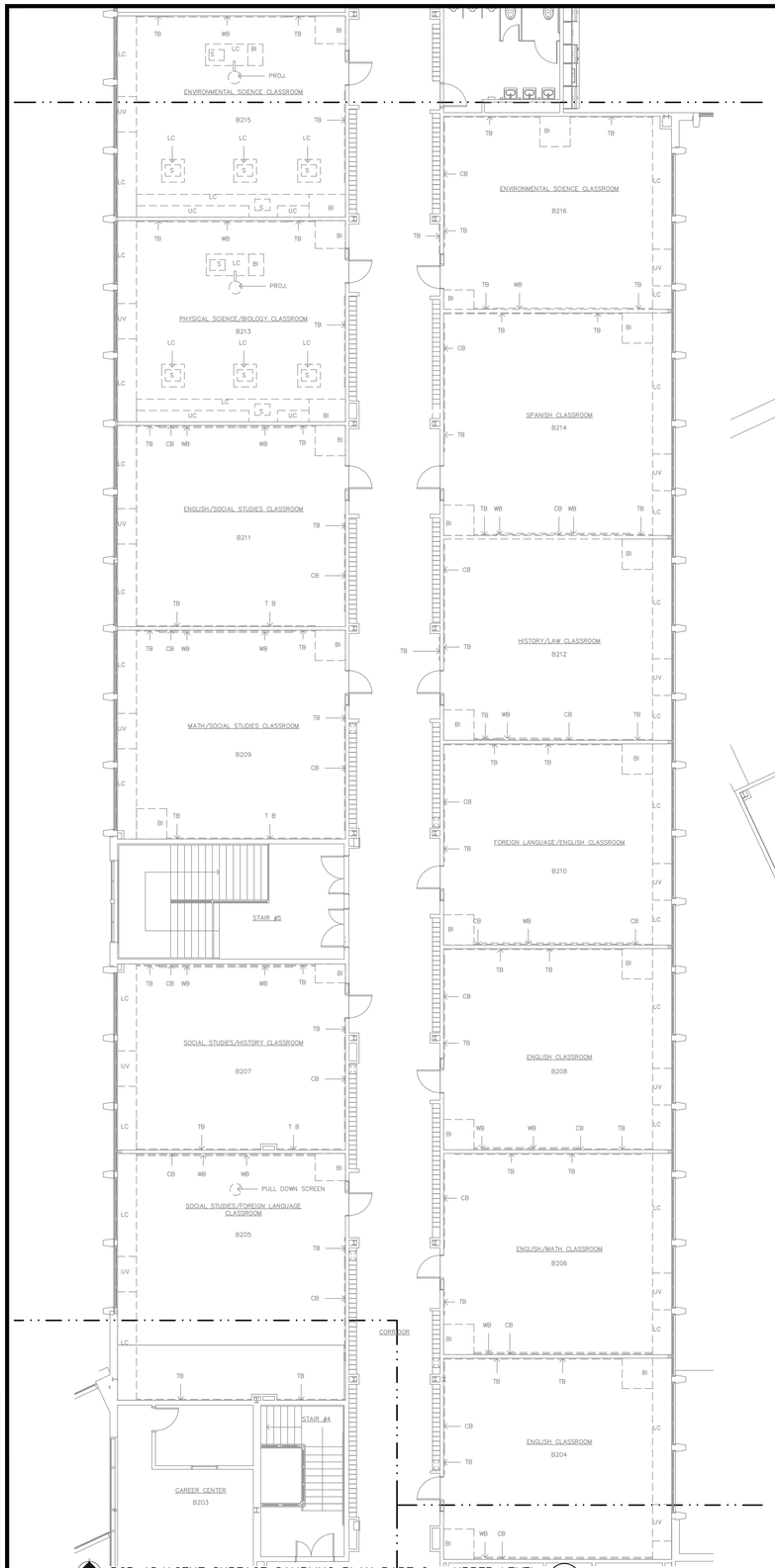

PCB ADJACENT SURFACE SAMPLING PLAN PART C – UPPER LEVEL (2 / FIG.3-10)

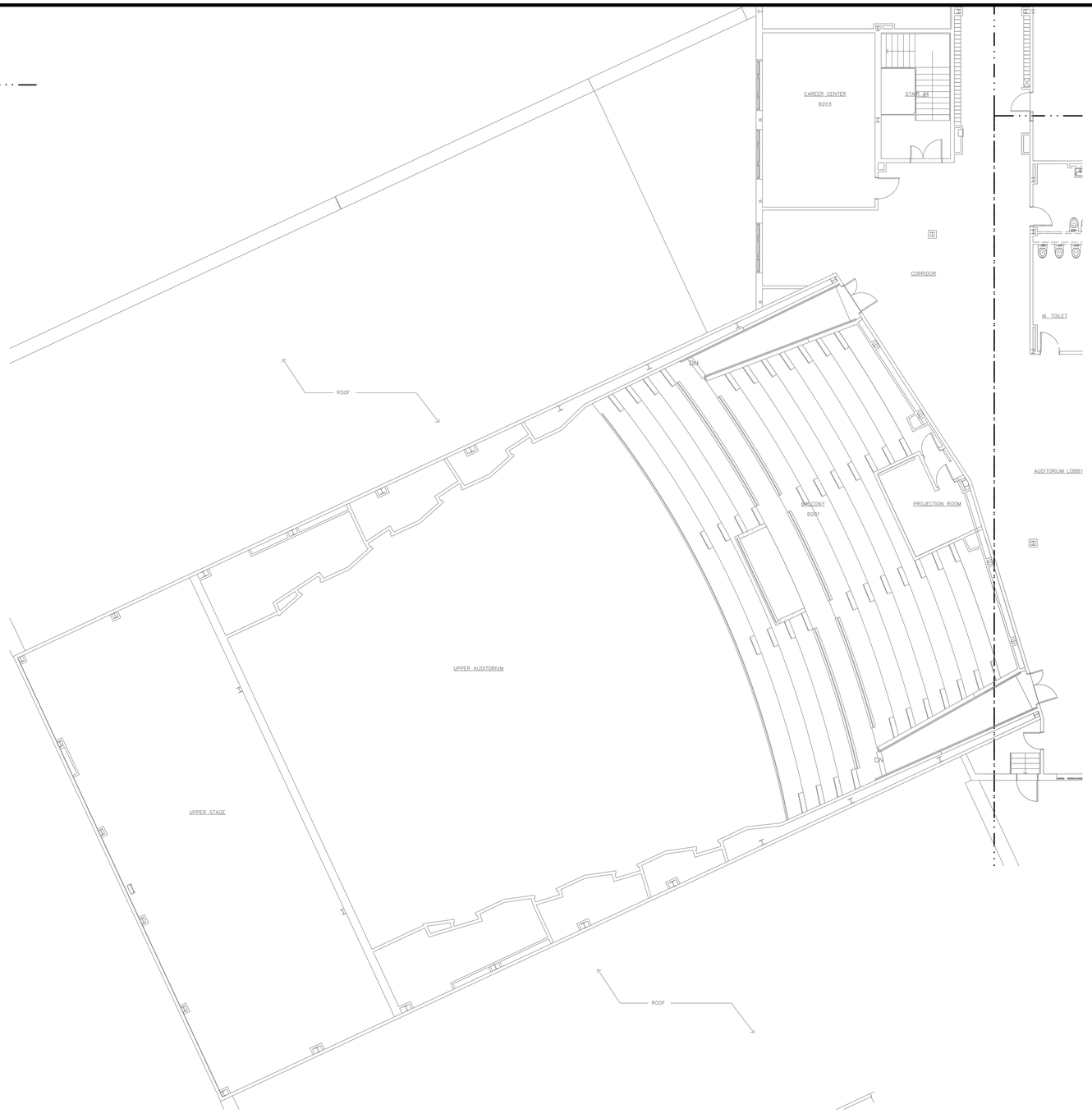

PCB ADJACENT SURFACE SAMPLING PLAN PART B – UPPER LEVEL (1 / FIG.3-10)

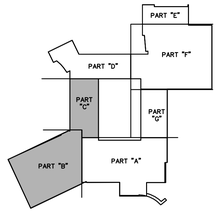

No.	DATE	DESCRIPTION	DESIGNER	REVIEWER
1.				

SEAL

SEAL

SCALE:
HORZ.: 1/8" = 1'-0"
VERT.:
DATUM:
HORZ.:
VERT.:
1/8 0 1/8
GRAPHIC SCALE

FUSS & O'NEILL
EnviroScience, LLC
146 HARTFORD ROAD
MANCHESTER, CONNECTICUT 06040
860.646.2469
www.fando.com

CITY OF BRIDGEPORT

UPPER LEVEL PCB ADJACENT SURFACE SAMPLING PLAN
PART B & G

CENTRAL HIGH SCHOOL

1 LINCOLN BLVD. BRIDGEPORT, CONNECTICUT

PROJ. No.: 20110793.A2E
DATE: SEPTEMBER 2013

FIG. 3-10

File Path: J:\DWG\P2011\0793\A2E\Environmental\Plan\20110793A2E_PCB08_CHS_UP LEV.dwg Layout: FIG3-10 Plotted: Tue, September 10, 2013 - 11:30 AM User: sitons
Plotter: DWG TO PDF.PC3 CTB File: FO 2008 MONO.CTB
LAYER STATE:
MS VIEW:

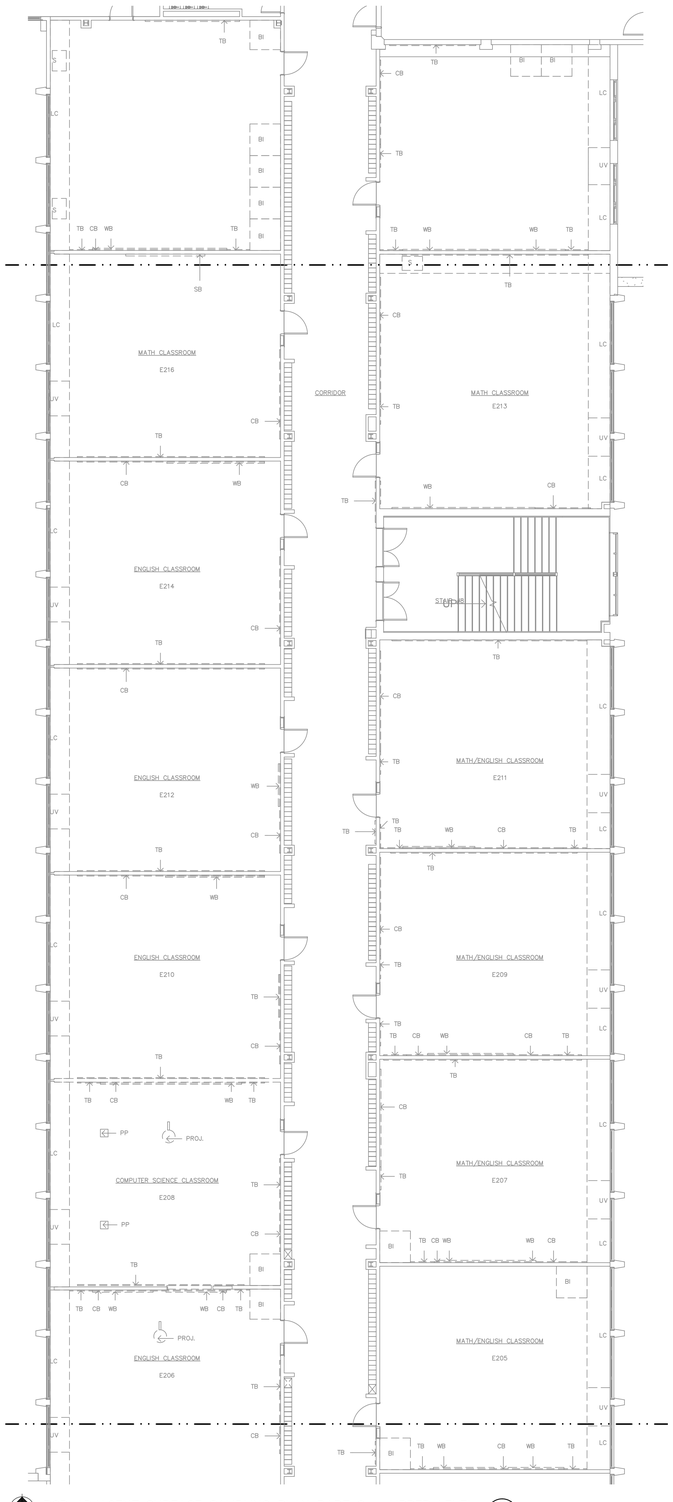

NORTH

PCB ADJACENT SURFACE SAMPLING PLAN PART G – UPPER LEVEL (1 / FIG.3–11)

1/8" = 1'-0"

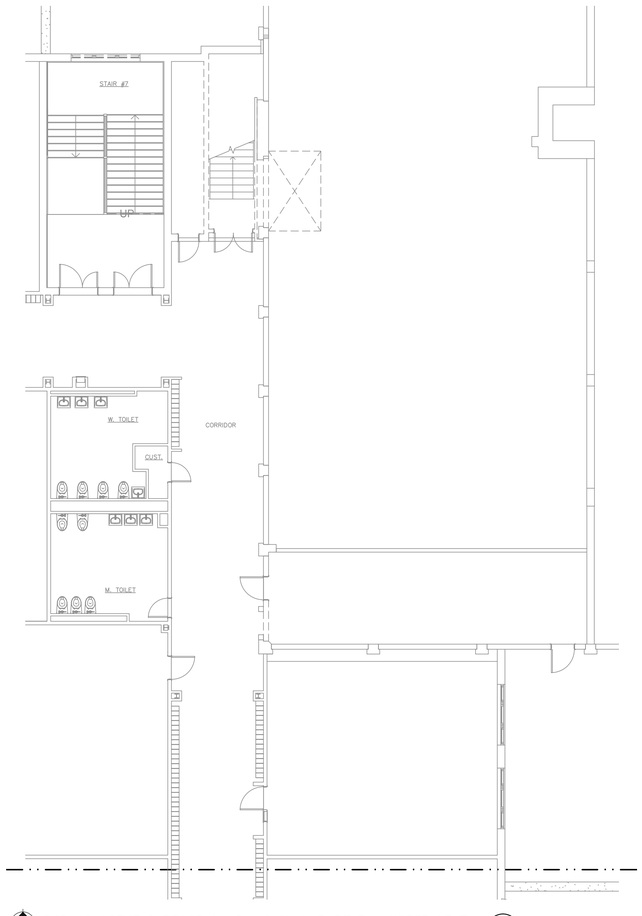

NORTH

PCB ADJACENT SURFACE SAMPLING PLAN PART F – UPPER LEVEL (3 / FIG.3–11)

1/8" = 1'-0"

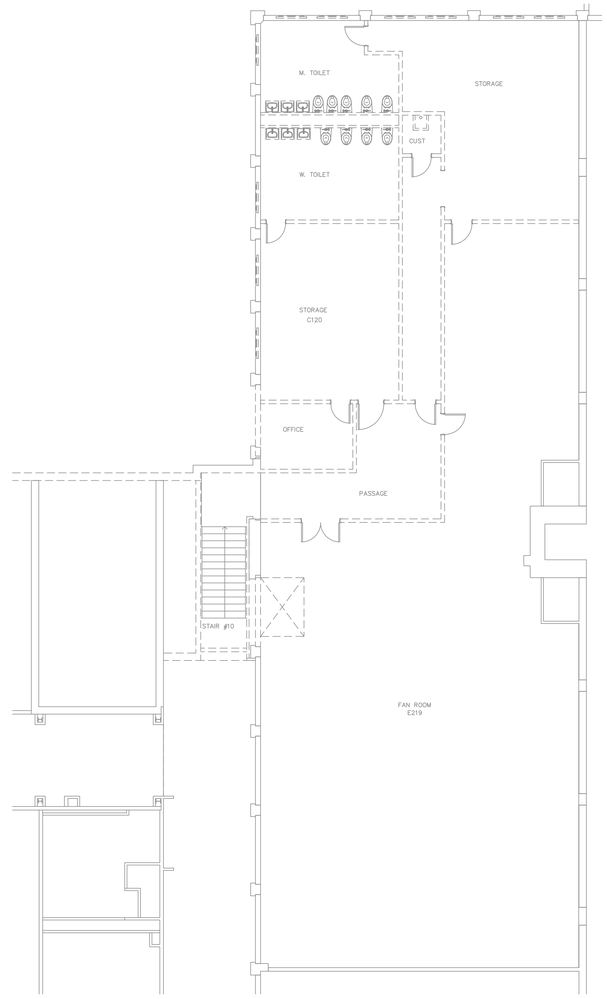

NORTH

PCB ADJACENT SURFACE SAMPLING PLAN – MEZZANINE (2 / FIG.3–11)

1/8" = 1'-0"

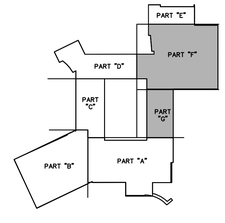

File Path: J:\DWG\P20110793\A2E\Environmental\Plan\20110793A2E_PCB08_CHS_UP LEV.dwg Layout: FIG3-11 Plotted: Tue, September 10, 2013 - 11:31 AM User: sitons

Plotter: DWG TO PDF.PC3 CTB File: FO 2008 MONO.CTB

LAYER STATE:

MS VIEW:

No.	DATE	DESCRIPTION	DESIGNER	REVIEWER
1.				

SEAL

SEAL

SCALE:
HORZ.: 1/8" = 1'-0"
VERT.:
DATUM:
HORZ.:
VERT.:
1/8 0 1/8
GRAPHIC SCALE

FUSS & O'NEILL
EnviroScience, LLC
146 HARTFORD ROAD
MANCHESTER, CONNECTICUT 06040
860.646.2469
www.fando.com

CITY OF BRIDGEPORT

UPPER LEVEL PCB ADJACENT SURFACE SAMPLING PLAN
PART G & F, MEZZANINE PART F

CENTRAL HIGH SCHOOL

1 LINCOLN BLVD.

BRIDGEPORT, CONNECTICUT

PROJ. No.: 20110793.A2E
DATE: SEPTEMBER 2013

FIG. 3-11