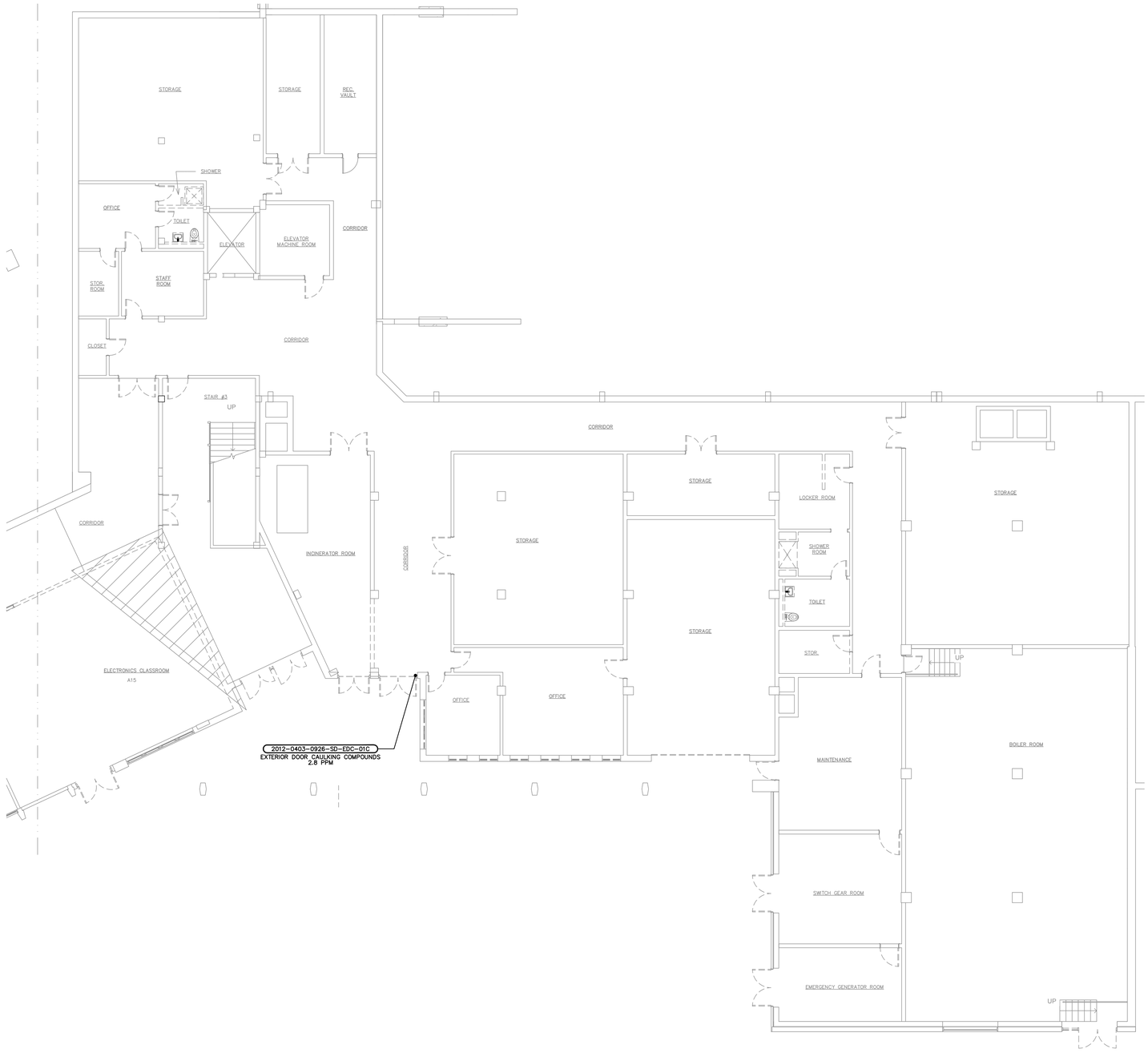

NORTH

PCB SOURCE SAMPLING PART A – LOWER LEVEL
1/8" = 1'-0"
1
FIG2-1

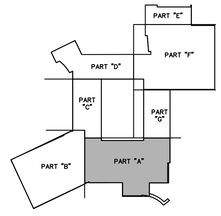

No.	DATE	DESCRIPTION	DESIGNER	REVIEWER
1.				

SEAL

SEAL

SCALE:
HORZ.: 1/8" = 1'-0"
VERT.:
DATUM:
HORZ.:
VERT.:
1/8 0 1/8
GRAPHIC SCALE

FUSS & O'NEILL
EnviroScience, LLC
146 HARTFORD ROAD
MANCHESTER, CONNECTICUT 06040
860.646.2469
www.fando.com

CITY OF BRIDGEPORT

LOWER LEVEL PCB SOURCE SAMPLING PLAN
PART A

CENTRAL HIGH SCHOOL

1 LINCOLN BLVD.

BRIDGEPORT, CONNECTICUT

PROJ. No.: 20110793.A2E
DATE: SEPTEMBER 2013

FIG 2-1

File Path: J:\DWG\P\20110793\A2E\Environmental\Plan\20110793A2E_PCB03_CHS_LOW LEV.dwg Layout: FIG2-1 Plotted: Thu, September 05, 2013 - 3:29 PM User: sirons
Plotter: NONE CTB File: FO.STB
LAYER STATE:
MS VIEW:

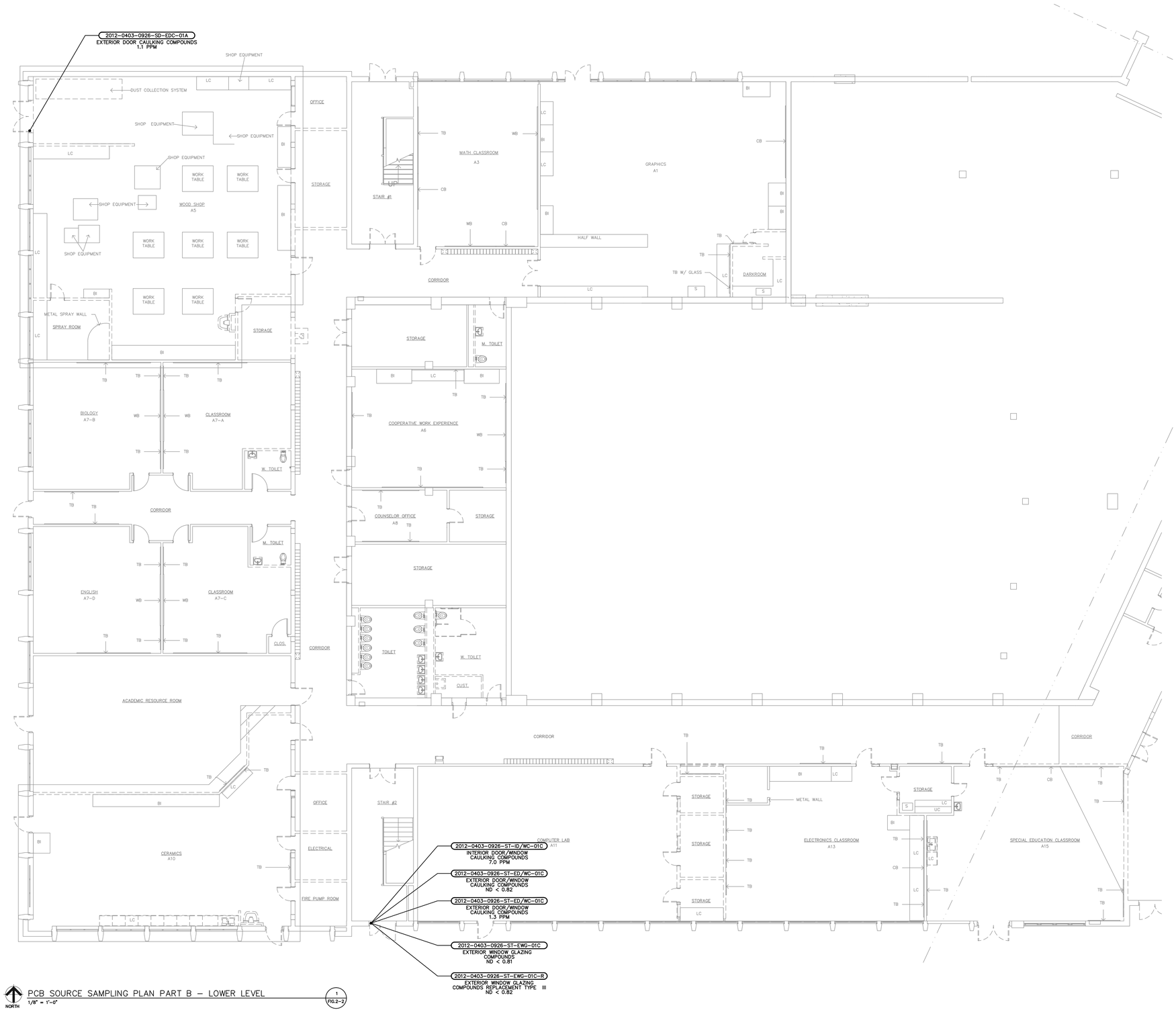

PCB SOURCE SAMPLING PLAN PART B – LOWER LEVEL
1/8" = 1'-0"
1 FIG.2-2

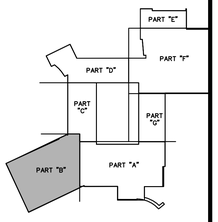

No.	DATE	DESCRIPTION	DESIGNER	REVIEWER
1.				

SEAL

SEAL

SCALE:
HORZ.: 1/8" = 1'-0"
VERT.:
DATUM:
HORZ.:
VERT.:
1/8 0 1/8
GRAPHIC SCALE

FUSS & O'NEILL
EnviroScience, LLC
146 HARTFORD ROAD
MANCHESTER, CONNECTICUT 06040
860.646.2469
www.fando.com

CITY OF BRIDGEPORT
LOWER LEVEL PCB SOURCE SAMPLING
PART B
CENTRAL HIGH SCHOOL
1 LINCOLN BLVD.
BRIDGEPORT, CONNECTICUT

PROJ. No.: 20110793.A2E
DATE: SEPTEMBER 2013
FIG. 2-2

File Path: J:\DWG\P\20110793\A2E\Environmental\Plan\20110793A2E_PCB03_CHS_LOW LEV.dwg Layout: FIG2-2 Plotted: Thu, September 05, 2013 - 3:29 PM User: sirons
Plotter: NONE CTB File: FO.STB
MS VIEW:
LAYER STATE:

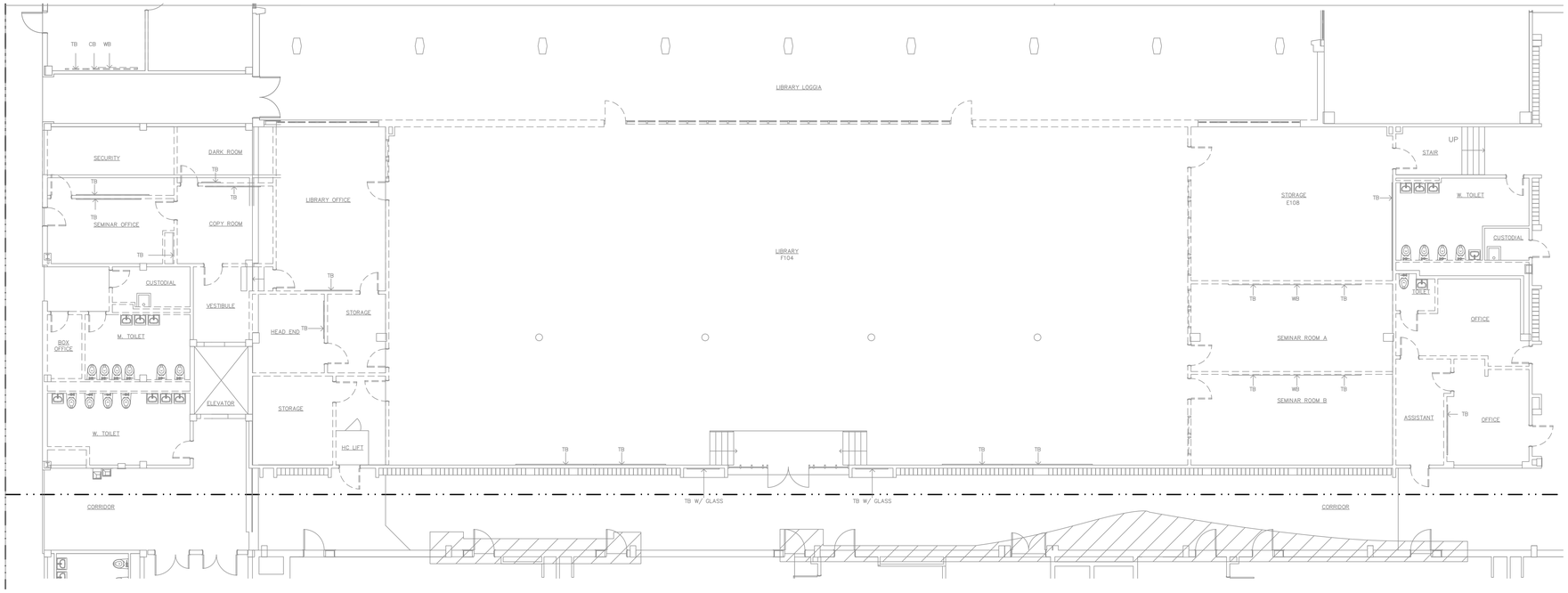

NORTH

PCB SOURCE SAMPLING PLAN PART A – MAIN LEVEL
1/8" = 1'-0"

1 FIG.2-3

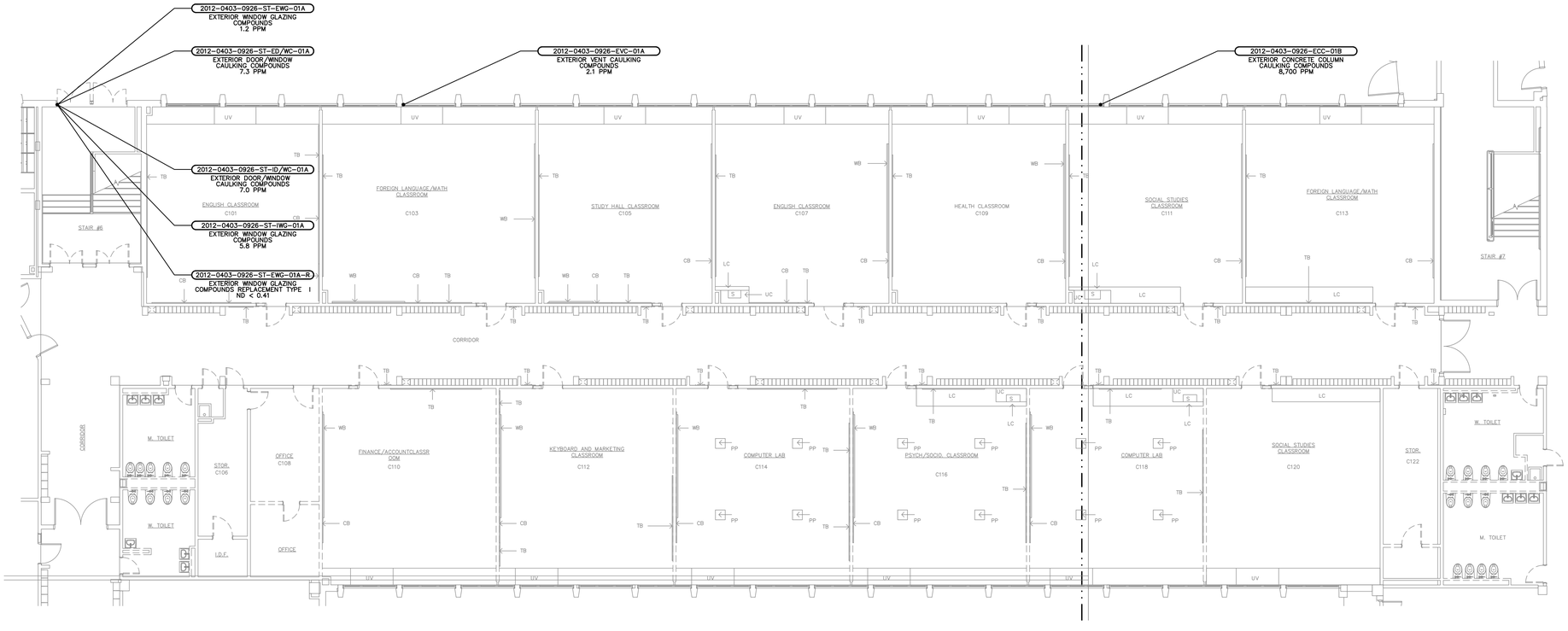

NORTH

PCB SOURCE SAMPLING PLAN PART D & F – MAIN LEVEL
1/8" = 1'-0"

2 FIG.2-3

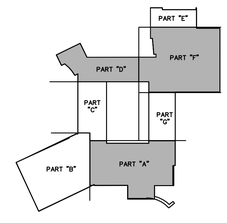

File Path: J:\DWG\P20110793\A2E\Environmental\Plan\20110793A2E_PCB04_CHS_MAIN LEV.dwg Layout: FIG2-3 Plotted: Thu, September 05, 2013 - 3:30 PM User: sirons
LAYER STATE:
Plotter: NONE CTB File: FO.STB

No.	DATE	DESCRIPTION	DESIGNER	REVIEWER
1.				

MS VIEW:

SEAL

SEAL

SCALE:
HORZ.: 1/8" = 1'-0"
VERT.:
DATUM:
HORZ.:
VERT.:
1/8 0 1/8
GRAPHIC SCALE

FUSS & O'NEILL
EnviroScience, LLC
146 HARTFORD ROAD
MANCHESTER, CONNECTICUT 06040
860.646.2469
www.fando.com

CITY OF BRIDGEPORT
MAIN LEVEL PCB SOURCE SAMPLING PLAN
PART A, D, & F
CENTRAL HIGH SCHOOL
1 LINCOLN BLVD.
BRIDGEPORT, CONNECTICUT

PROJ. No.: 20110793.A2E
DATE: SEPTEMBER 2013

FIG. 2-3

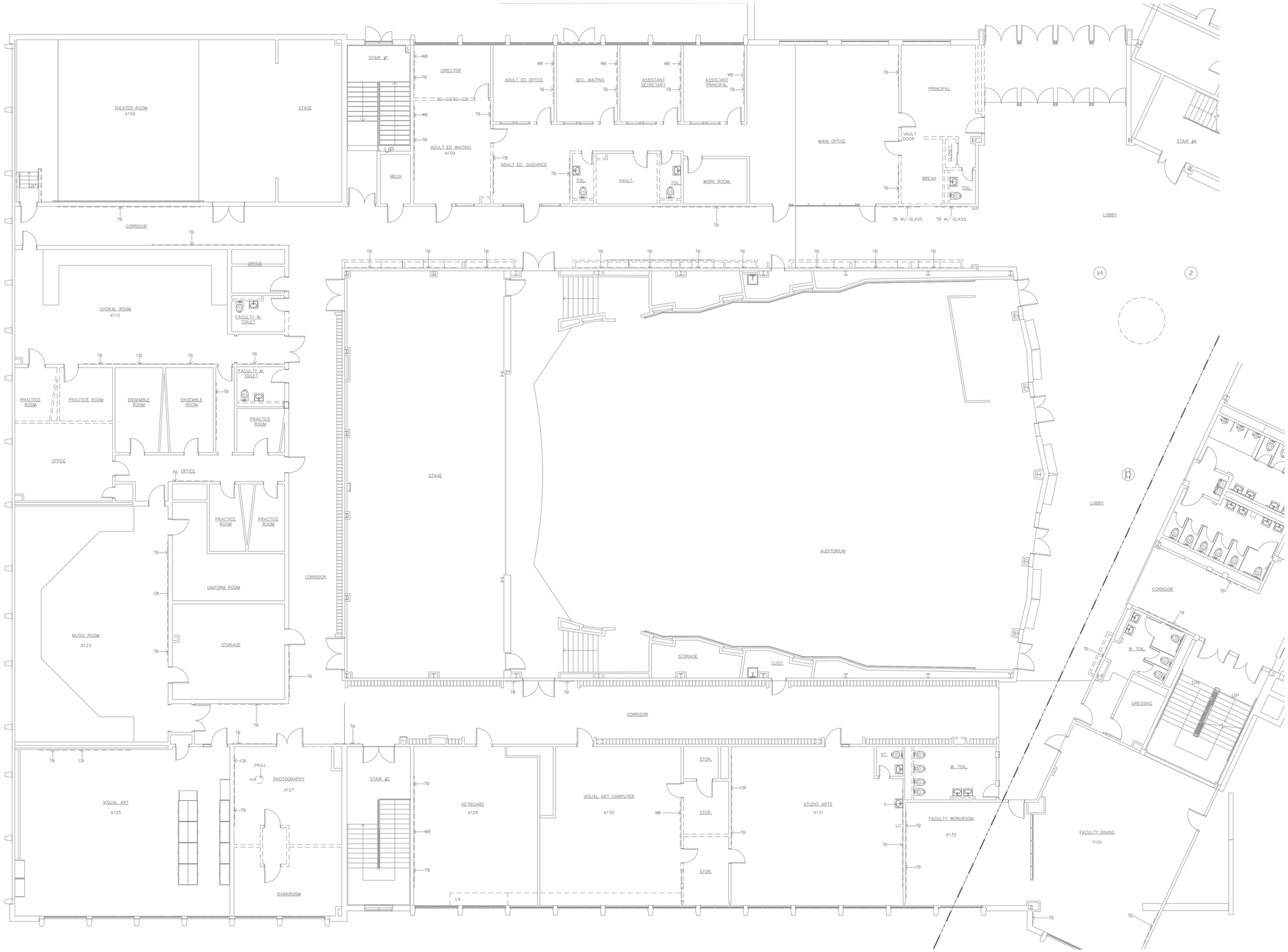

PCB SOURCE SAMPLING PLAN PART B – MAIN LEVEL

1/8" = 1'-0"

1
FIG.2-4

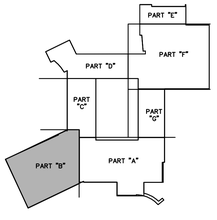

No.	DATE	DESCRIPTION	DESIGNER	REVIEWER
1.				

SEAL

SEAL

SCALE:
HORZ.: 1/8" = 1'-0"
VERT.:
DATUM:
HORZ.:
VERT.:
1/8 0 1/8
GRAPHIC SCALE

FUSS & O'NEILL
EnviroScience, LLC
146 HARTFORD ROAD
MANCHESTER, CONNECTICUT 06040
860.646.2469
www.fando.com

CITY OF BRIDGEPORT

MAIN LEVEL PCB SOURCE SAMPLING PLAN
PART B

CENTRAL HIGH SCHOOL

1 LINCOLN BLVD.

BRIDGEPORT, CONNECTICUT

PROJ. No.: 20110793.A2E
DATE: SEPTEMBER 2013

FIG. 2-4

File Path: J:\DWG\P20110793\A2E\Environmental\Plan\20110793A2E_PCB04_CHS_MAIN LEV.dwg Layout: FIG2-4 Plotted: Thu, September 05, 2013 - 3:30 PM User: sirons
MS VIEW: LAYER STATE: Plotter: NONE CTB File: FO.STB

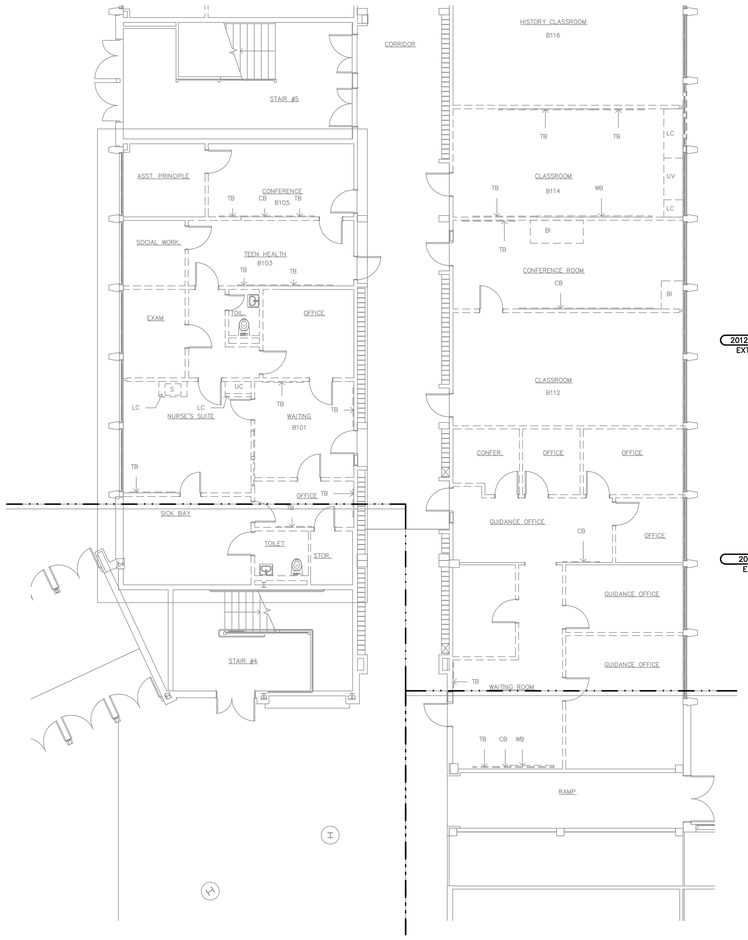

PCB SOURCE SAMPLING PLAN PART C.1 – MAIN LEVEL

NORTH 1/8" = 1'-0"

FIG.2-5

2012-0403-0926-CN-ECC-01A
EXTERIOR CONCRETE COLUMN CAULKING COMPOUNDS 8,400 PPM

2012-0403-0926-EVC-01C
EXTERIOR VENT CAULKING COMPOUNDS 0.96 PPM

PCB SOURCE SAMPLING PLAN PART C.2 – MAIN LEVEL

NORTH 1/8" = 1'-0"

2 FIG.2-5

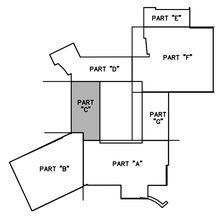

File Path: J:\DWG\P20110793\A2E\Environmental\Plan\20110793A2E_PCB04_CHS_MAIN LEV.dwg Layout: FIG2-5 Plotted: Thu, September 05, 2013 - 3:31 PM User: sisons

MS VIEW: LAYER STATE: Plotter: NONE CTB File: FO.STB

No.	DATE	DESCRIPTION	DESIGNER	REVIEWER
1.				

SEAL

SEAL

SCALE:
HORZ.: 1/8" = 1'-0"
VERT.:
DATUM:
HORZ.:
VERT.:
1/8 0 1/8
GRAPHIC SCALE

FUSS & O'NEILL
EnviroScience, LLC
146 HARTFORD ROAD
MANCHESTER, CONNECTICUT 06040
860.646.2469
www.fando.com

CITY OF BRIDGEPORT

MAIN LEVEL PCB SOURCE SAMPLING PLAN
PART C

CENTRAL HIGH SCHOOL

1 LINCOLN BLVD. BRIDGEPORT, CONNECTICUT

PROJ. No.: 20110793.A2E
DATE: SEPTEMBER 2013

FIG. 2-5

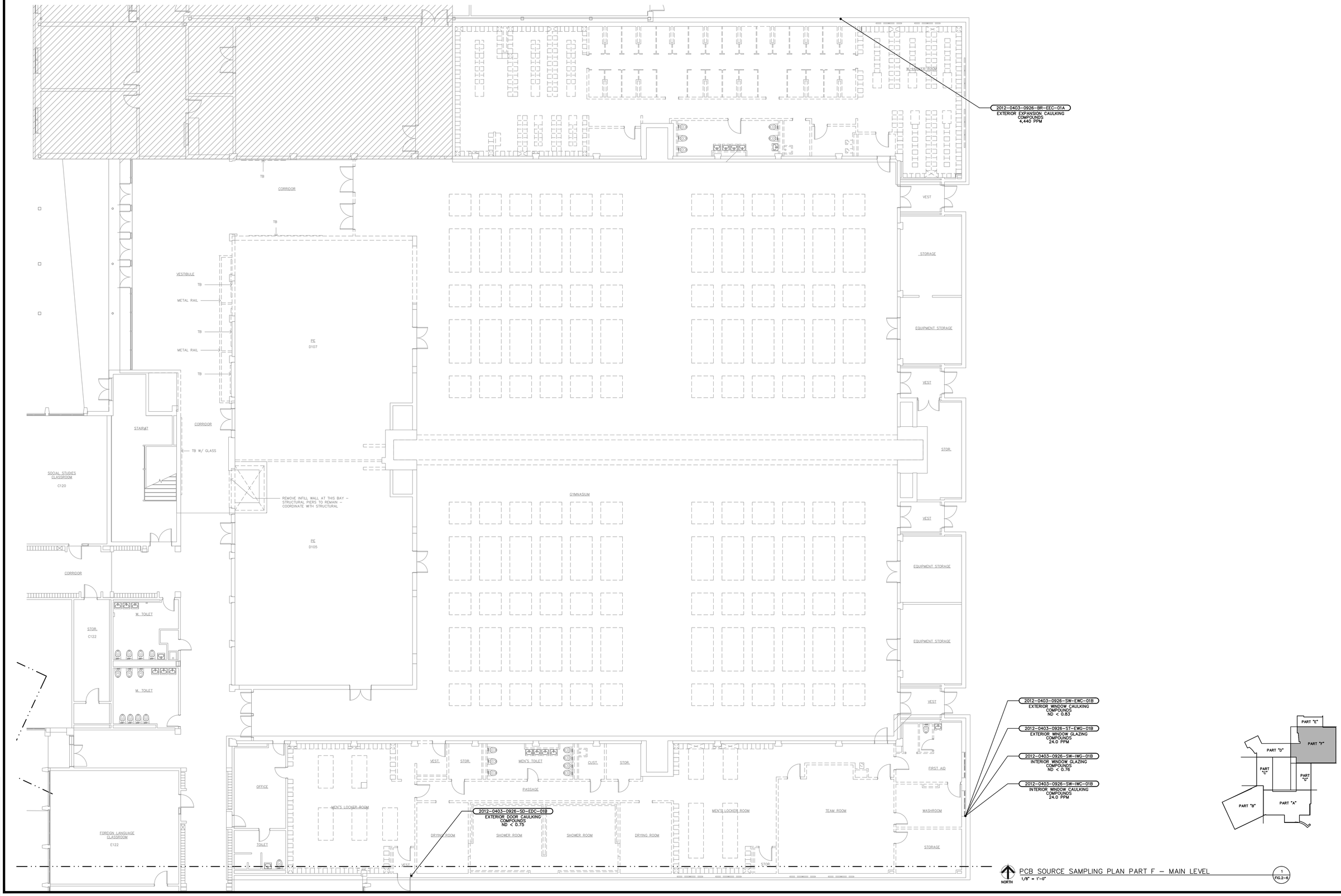

File Path: J:\DWG\P20110793\A2E\Environmental\Plan\20110793A2E_PCB04_CHS_MAIN LEV.dwg Layout: FIG2-6 Plotted: Thu, September 05, 2013 - 3:32 PM User: sirons

MS VIEW: LAYER STATE: Plotter: NONE CTB File: FO.STB

No.	DATE	DESCRIPTION	DESIGNER	REVIEWER
1.				

SEAL

SEAL

SCALE:
HORZ.: 1/8" = 1'-0"
VERT.:
DATUM:
HORZ.:
VERT.:
1/8 0 1/8
GRAPHIC SCALE

FUSS & O'NEILL
EnviroScience, LLC
146 HARTFORD ROAD
MANCHESTER, CONNECTICUT 06040
860.646.2469
www.fando.com

CITY OF BRIDGEPORT

MAIN LEVEL PCB SOURCE SAMPLING PLAN
PART F

CENTRAL HIGH SCHOOL

1 LINCOLN BLVD. BRIDGEPORT, CONNECTICUT

PROJ. No.: 20110793.A2E
DATE: SEPTEMBER 2013

FIG. 2-6

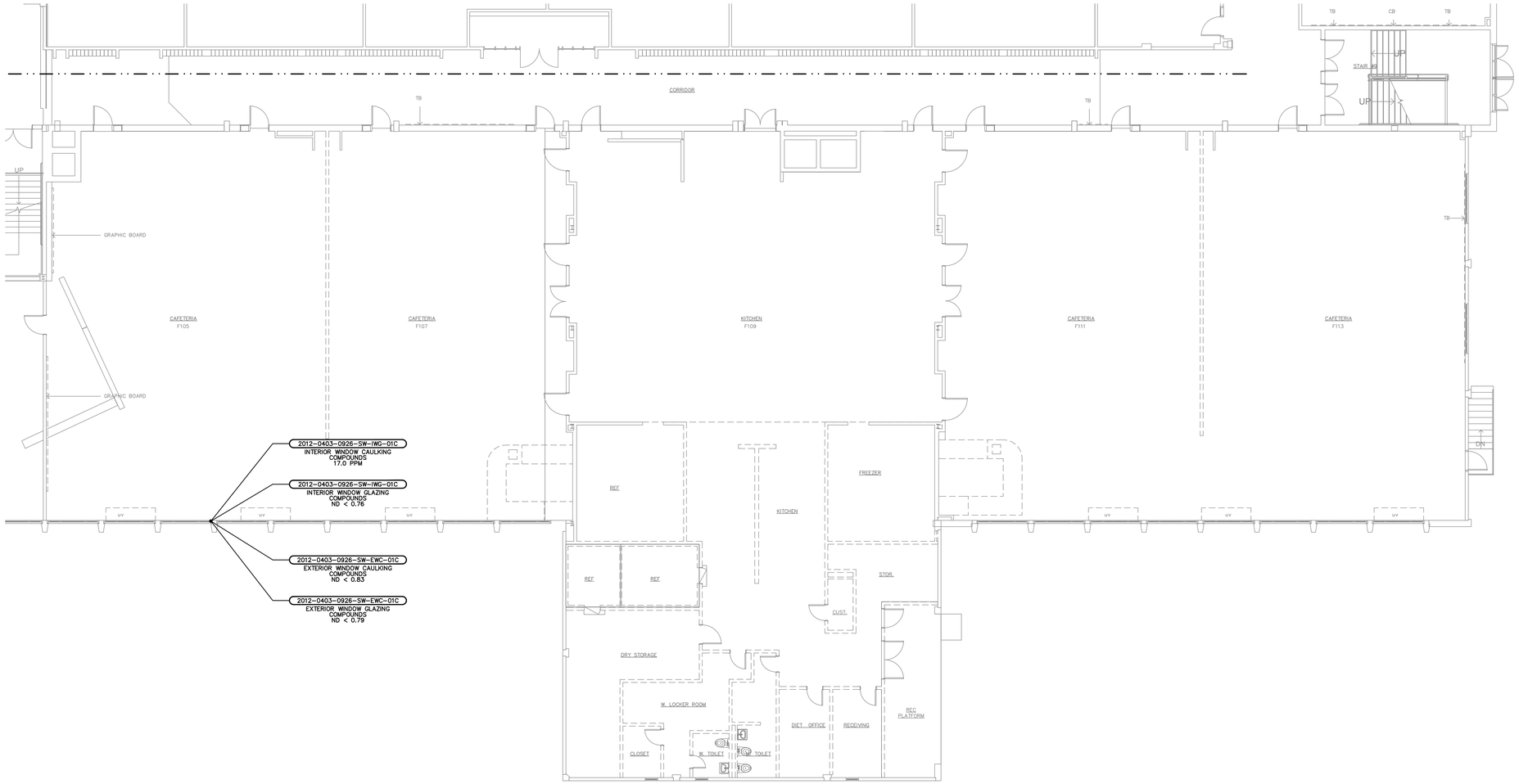

NORTH

PCB SOURCE SAMPLING PLAN – KITCHEN & CAFETERIA

1/8" = 1'-0"

1
FIG.2-7

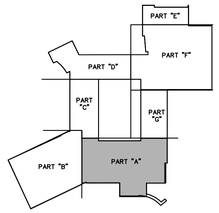

No.	DATE	DESCRIPTION	DESIGNER	REVIEWER
1.				

SEAL

SEAL

SCALE:
HORZ.: 1/8" = 1'-0"
VERT.:
DATUM:
HORZ.:
VERT.:
1/8 0 1/8
GRAPHIC SCALE

FUSS & O'NEILL
EnviroScience, LLC
146 HARTFORD ROAD
MANCHESTER, CONNECTICUT 06040
860.646.2469
www.fando.com

CITY OF BRIDGEPORT

MAIN LEVEL PCB SOURCE SAMPLING PLAN
KITCHEN & CAFETERIA

CENTRAL HIGH SCHOOL

1 LINCOLN BLVD. BRIDGEPORT, CONNECTICUT

PROJ. No.: 20110793.A2E
DATE: SEPTEMBER 2013

FIG. 2-7

File Path: J:\DWG\P\20110793\A2E\Environmental\Plan\20110793A2E_PCB04_CHS_MAIN LEV.dwg Layout: FIG2-7 Plotted: Thu, September 05, 2013 - 3:32 PM User: sirons
MS VIEW: LAYER STATE: Plotter: NONE CTB File: FO.STB

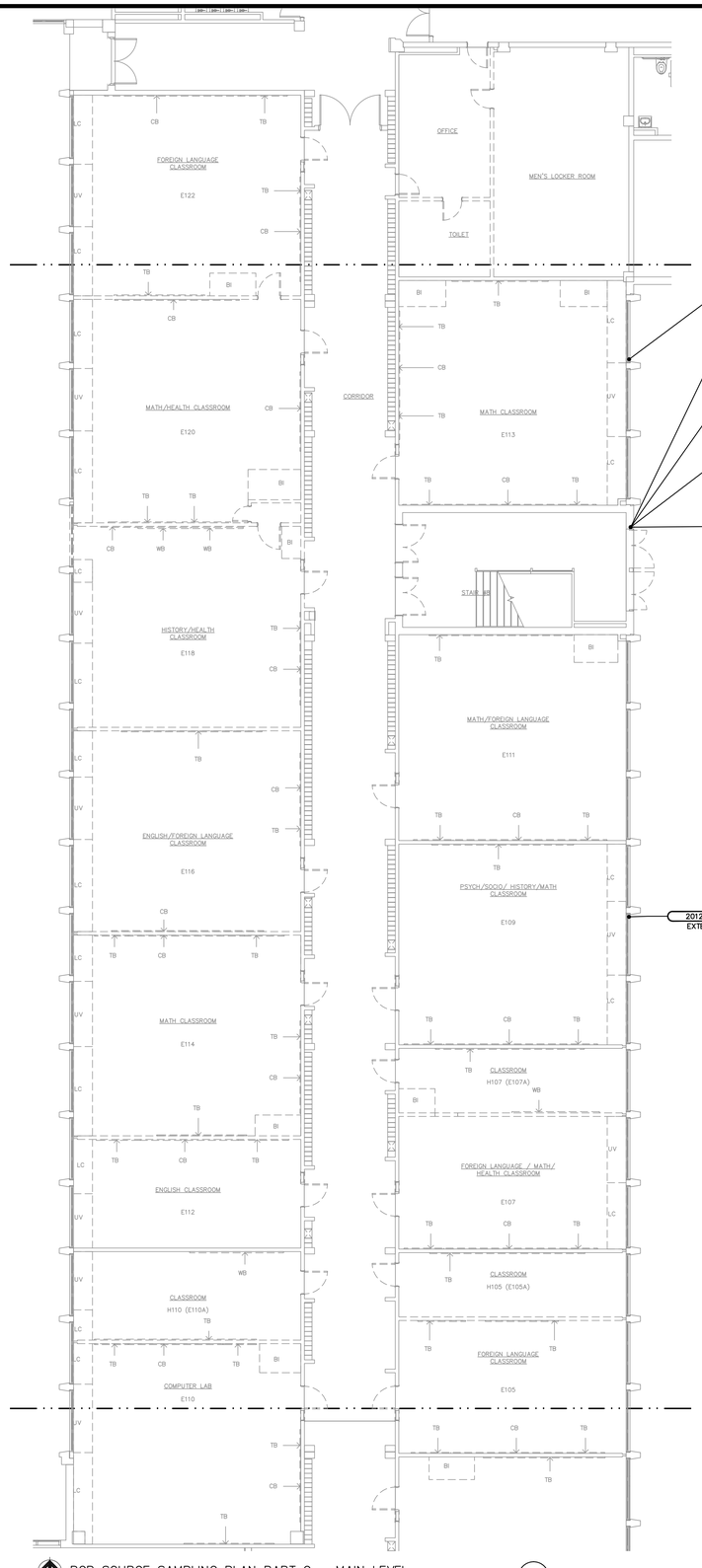

PCB SOURCE SAMPLING PLAN PART G – MAIN LEVEL
1/8" = 1'-0"
4 FIG.2-8

2012-0403-0926-CN-ECC-01C
EXTERIOR CONCRETE COLUMN CAULKING COMPOUNDS 7,600 PPM

2012-0403-0926-ST-ED/WC-01B
EXTERIOR DOOR/WINDOW CAULKING COMPOUNDS 7.0 PPM

2012-0403-0926-ST-EWG-01B
EXTERIOR WINDOW GLAZING COMPOUNDS ND < 0.80

2012-0403-0926-ST-EWG-01B-R
EXTERIOR WINDOW GLAZING COMPOUNDS REPLACEMENT TYPE II ND < 0.43

2012-0403-0926-ST-ID/WC-01B
INTERIOR DOOR/WINDOW CAULKING COMPOUNDS 4.2 PPM

2012-0403-0926-EVC-01B
EXTERIOR VENT CAULKING COMPOUNDS ND < 0.82

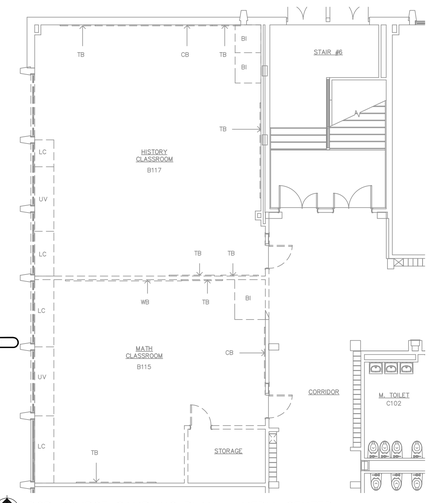

PCB SOURCE SAMPLING PLAN – MEDIA CENTER
1/8" = 1'-0"
2 FIG.2-8

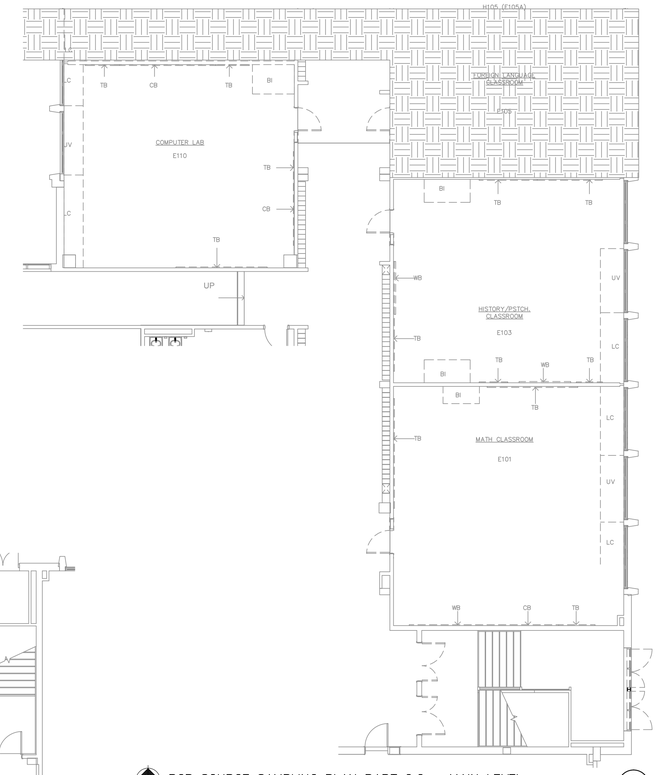

PCB SOURCE SAMPLING PLAN PART G.2 – MAIN LEVEL
1/8" = 1'-0"
3 FIG.2-8

2012-0403-0926-SW-EWC-01A
EXTERIOR WINDOW CAULKING COMPOUNDS ND < 0.76

2012-0403-0926-SW-EWG-01A
EXTERIOR WINDOW GLAZING COMPOUNDS ND < 0.82

2012-0403-0926-ST-IWG-01A
INTERIOR WINDOW CAULKING COMPOUNDS 30.0 PPM

2012-0403-0926-SW-IWG-01A
INTERIOR WINDOW GLAZING COMPOUNDS ND < 0.81

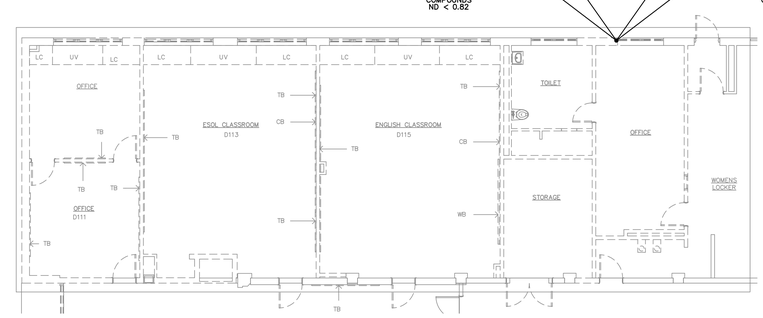

PCB SOURCE SAMPLING PLAN – AUX GYM
1/8" = 1'-0"
1 FIG.2-8

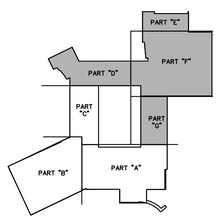

No.	DATE	DESCRIPTION	DESIGNER	REVIEWER
1.				

SEAL

SEAL

SCALE:
HORZ.: 1/8" = 1'-0"
VERT.:
DATUM:
HORZ.:
VERT.:
1/8 0 1/8
GRAPHIC SCALE

FUSS & O'NEILL
EnviroScience, LLC
146 HARTFORD ROAD
MANCHESTER, CONNECTICUT 06040
860.646.2469
www.fando.com

CITY OF BRIDGEPORT

MAIN LEVEL PCB SOURCE SAMPLING PLAN

CENTRAL HIGH SCHOOL

1 LINCOLN BLVD. BRIDGEPORT, CONNECTICUT

PROJ. No.: 20110793.A2E
DATE: SEPTEMBER 2013

FIG. 2-8

File Path: J:\DWG\P20110793\A2E\Environmental\Plan\20110793A2E_PCB04_CHS_MAIN LEV.dwg Layout: FIG2-8 Plotted: Thu, September 05, 2013 - 3:33 PM User: sirons
Plotter: NONE CTB File: FO.STB
LAYER STATE:
MS VIEW:

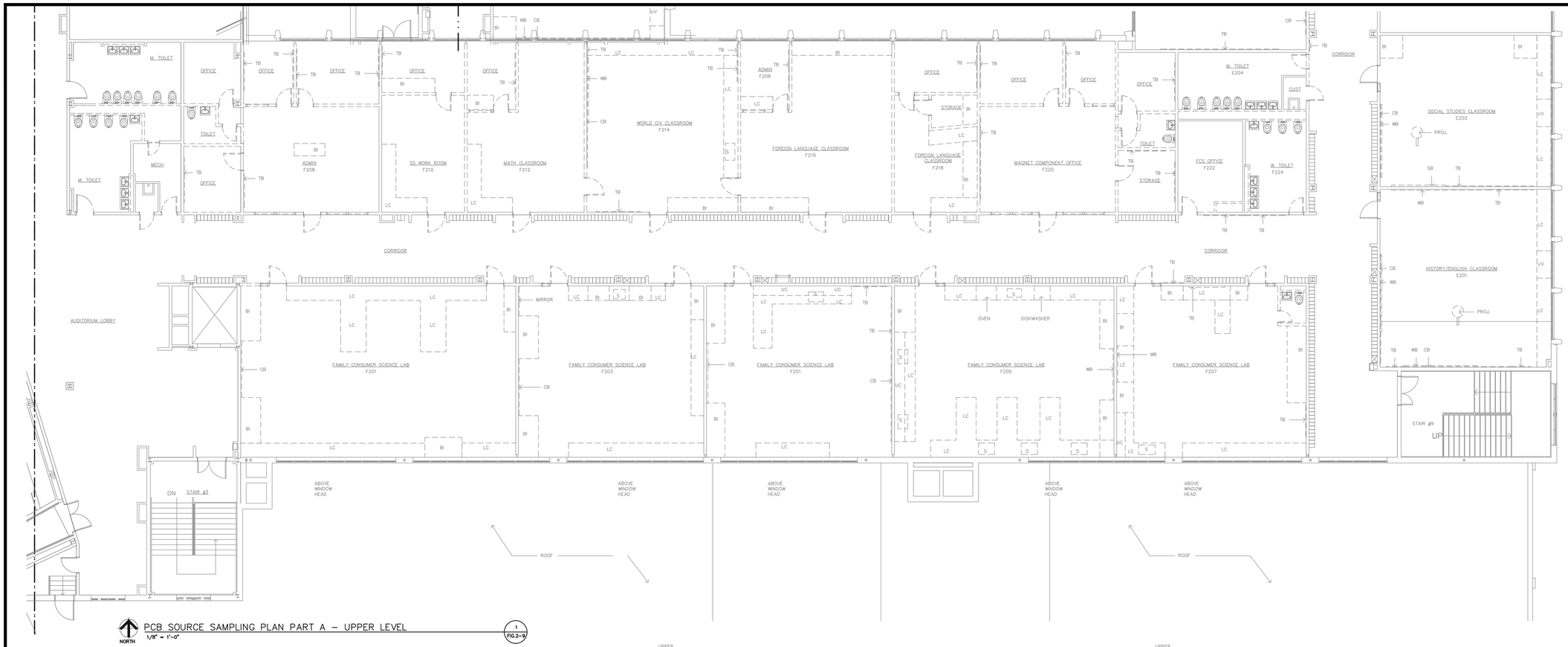

NORTH 1/8" = 1'-0"

PCB SOURCE SAMPLING PLAN PART A – UPPER LEVEL (1 / FIG.2-9)

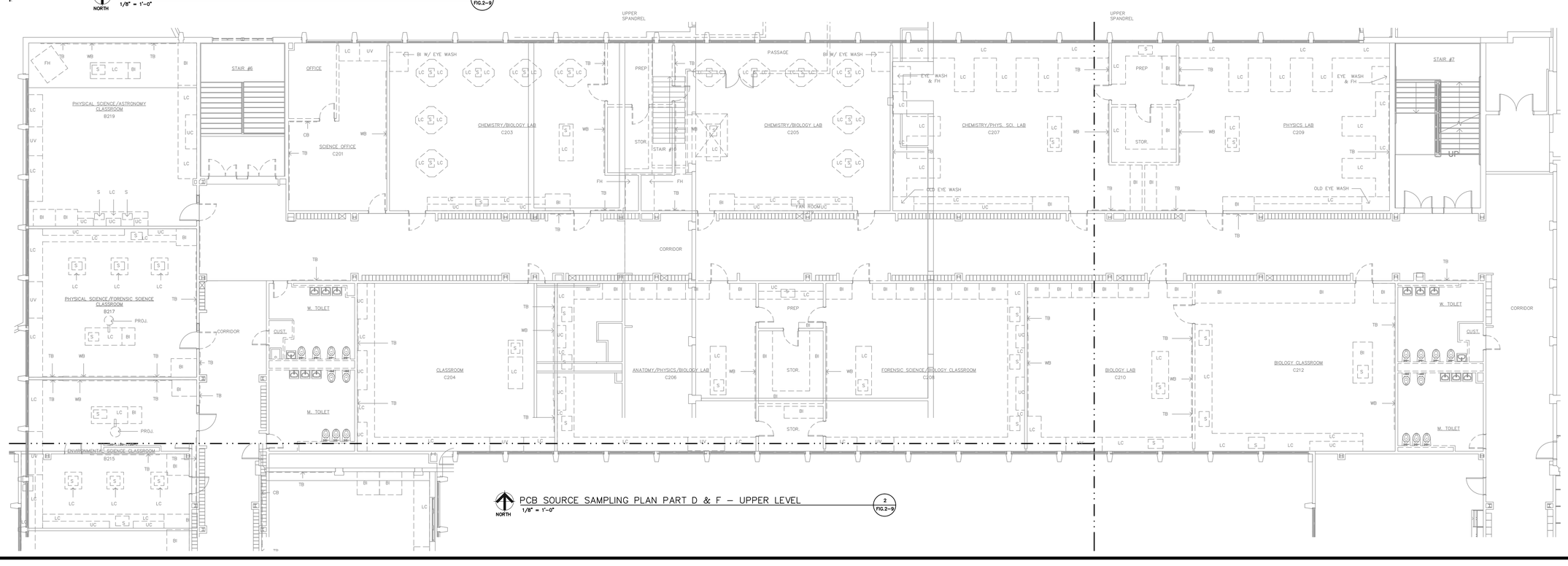

NORTH 1/8" = 1'-0"

PCB SOURCE SAMPLING PLAN PART D & F – UPPER LEVEL (2 / FIG.2-9)

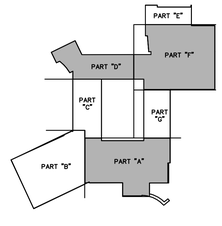

File Path: J:\DWG\P20110793\A2E\Environmental\Plan\20110793A2E_PCB05_CH9_UP LEV.dwg Layout: FIG2-9 Plotted: Thu, September 05, 2013 - 3:34 PM User: sirons

MS VIEW: LAYER STATE: Plotter: NONE CTB File: FO.STB

No.	DATE	DESCRIPTION	DESIGNER	REVIEWER
1.				

SEAL

SEAL

SCALE:
HORZ.: 1/8" = 1'-0"
VERT.:
DATUM:
HORZ.:
VERT.:
1/8 0 1/8
GRAPHIC SCALE

FUSS & O'NEILL
EnviroScience, LLC
146 HARTFORD ROAD
MANCHESTER, CONNECTICUT 06040
860.646.2469
www.fando.com

CITY OF BRIDGEPORT

UPPER LEVEL PCB SOURCE SAMPLING PLAN
PART A, D, & F

CENTRAL HIGH SCHOOL

1 LINCOLN BLVD. BRIDGEPORT, CONNECTICUT

PROJ. No.: 20110793.A2E
DATE: SEPTEMBER 2013

FIG. 2-9

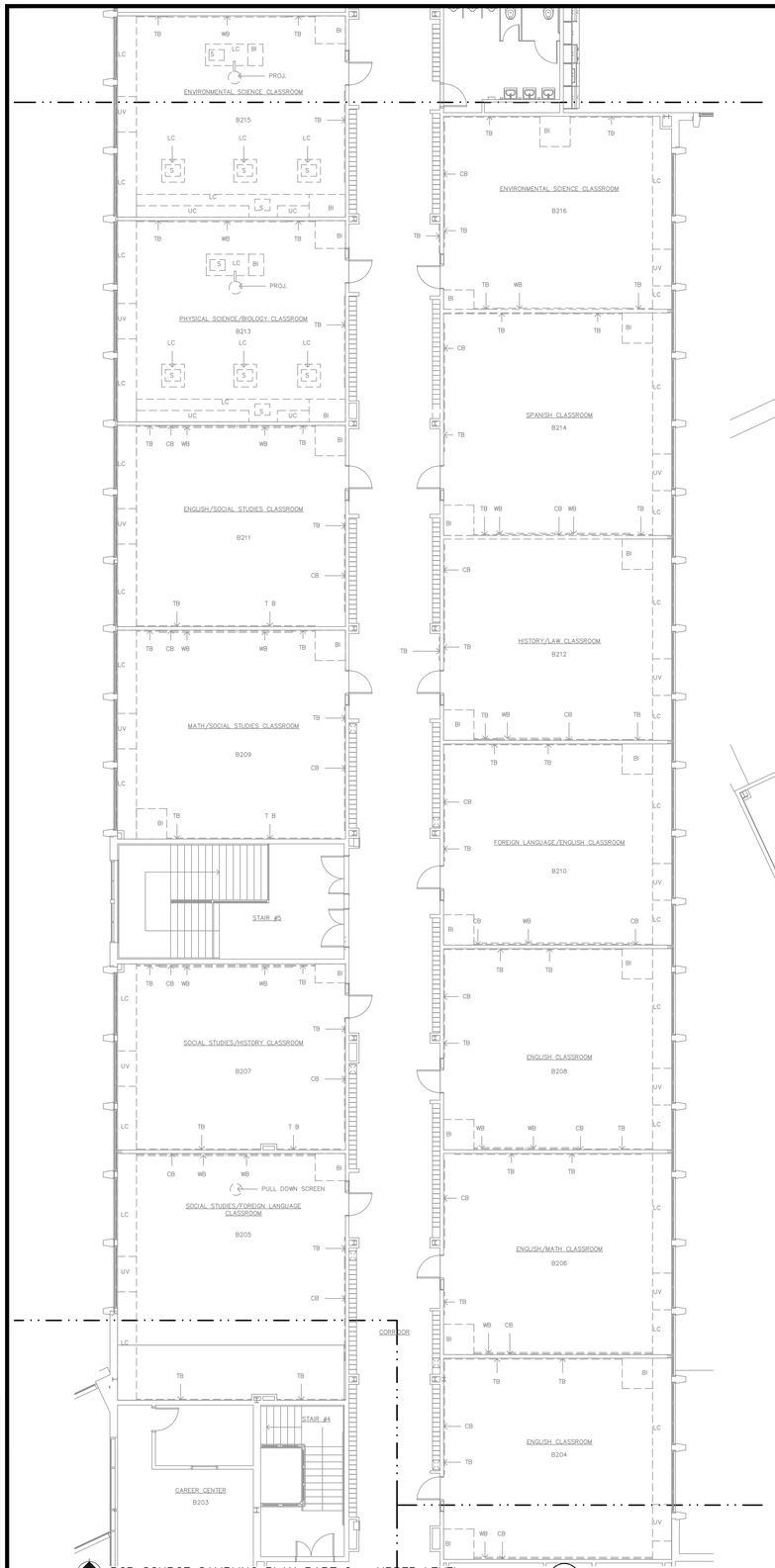

PCB SOURCE SAMPLING PLAN PART C – UPPER LEVEL

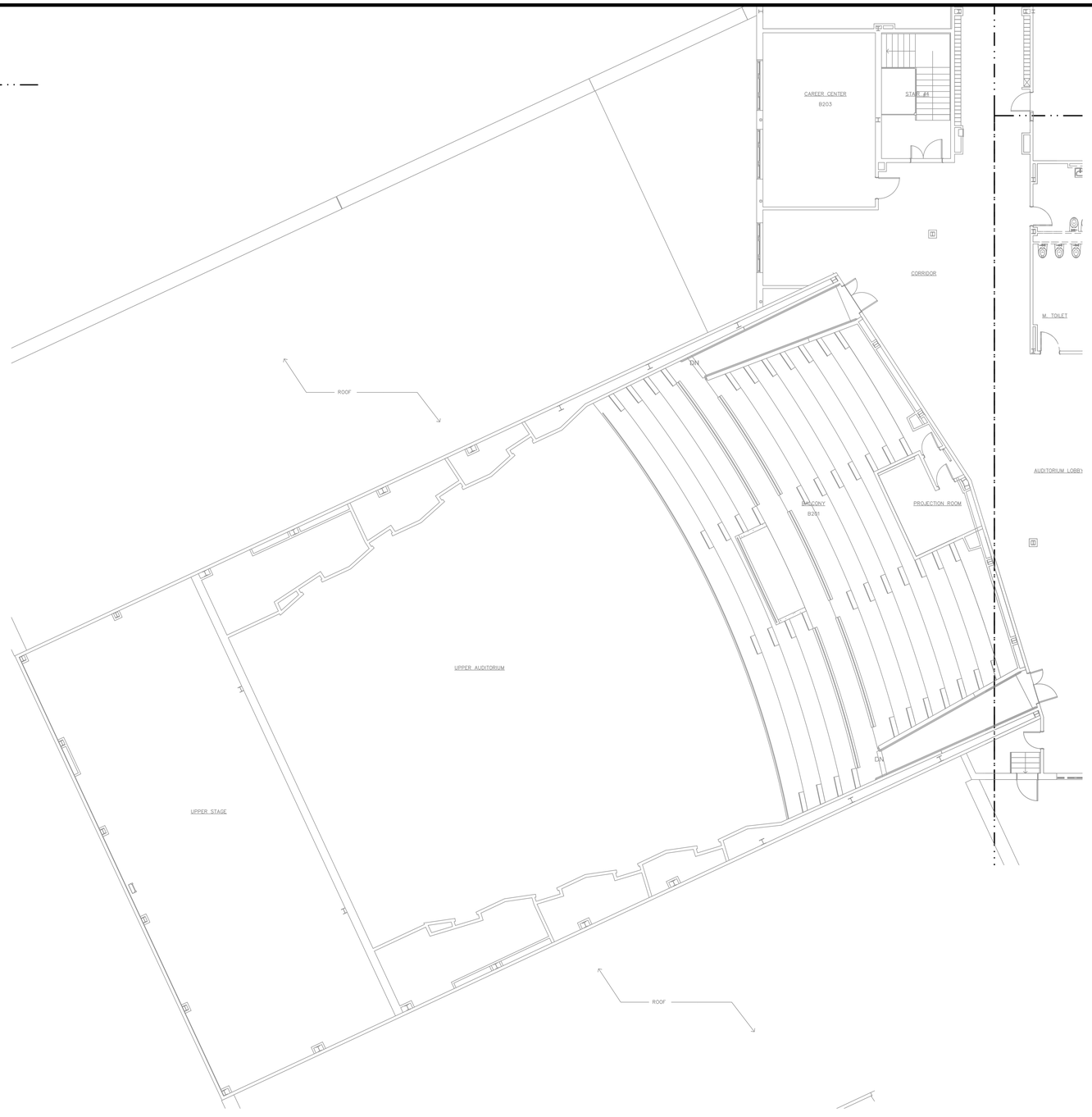

PCB SOURCE SAMPLING PLAN PART B – UPPER LEVEL

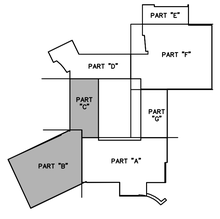

No.	DATE	DESCRIPTION	DESIGNER	REVIEWER
1.				

SEAL

SEAL

SCALE:
HORZ.: 1/8" = 1'-0"
VERT.:
DATUM:
HORZ.:
VERT.:
1/8 0 1/8
GRAPHIC SCALE

FUSS & O'NEILL
EnviroScience, LLC
146 HARTFORD ROAD
MANCHESTER, CONNECTICUT 06040
860.646.2469
www.fando.com

CITY OF BRIDGEPORT

UPPER LEVEL PCB SOURCE SAMPLING PLAN
PART B & G

CENTRAL HIGH SCHOOL

1 LINCOLN BLVD. BRIDGEPORT, CONNECTICUT

PROJ. No.: 20110793.A2E
DATE: SEPTEMBER 2013

FIG. 2-10

File Path: J:\DWG\P\20110793\A2E\Environmental\Plan\20110793A2E_PCB05_CHS_UP LEV.dwg Layout: FIG2-10 Plotted: Thu, September 05, 2013 - 3:34 PM User: strons
MS VIEW: LAYER STATE: Plotter: NONE CTB File: FO.STB

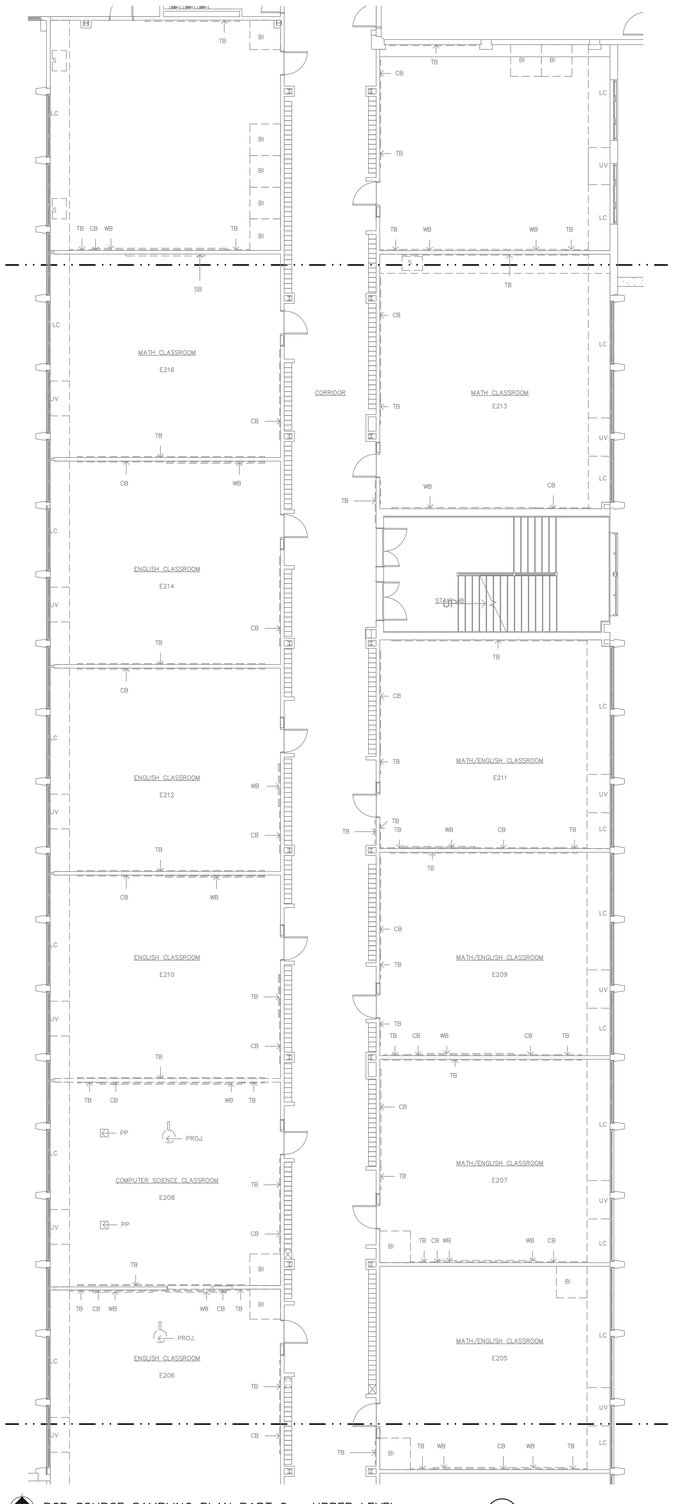

PCB SOURCE SAMPLING PLAN PART G – UPPER LEVEL
1/8" = 1'-0"
1 FIG.2-11

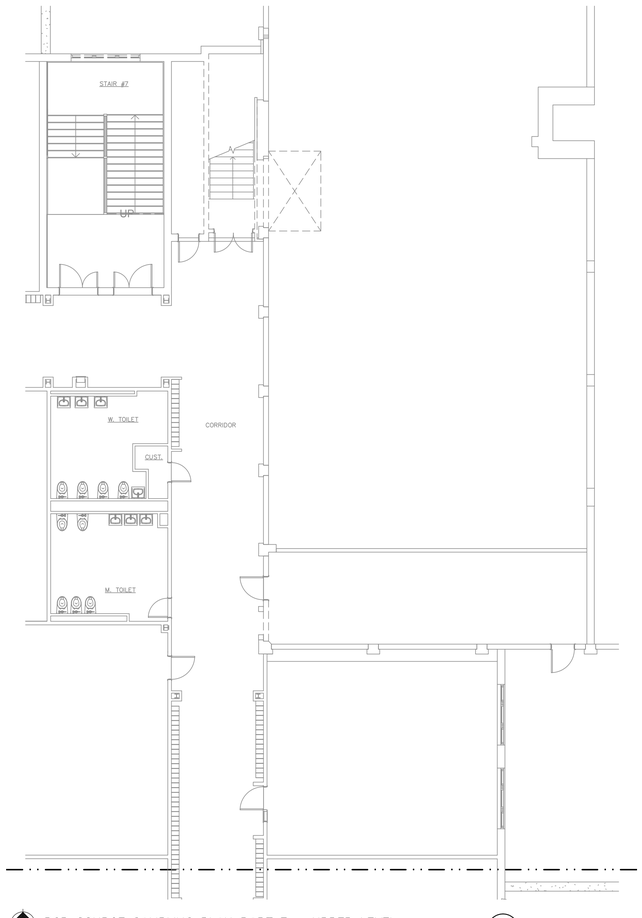

PCB SOURCE SAMPLING PLAN PART F – UPPER LEVEL
1/8" = 1'-0"
3 FIG.2-11

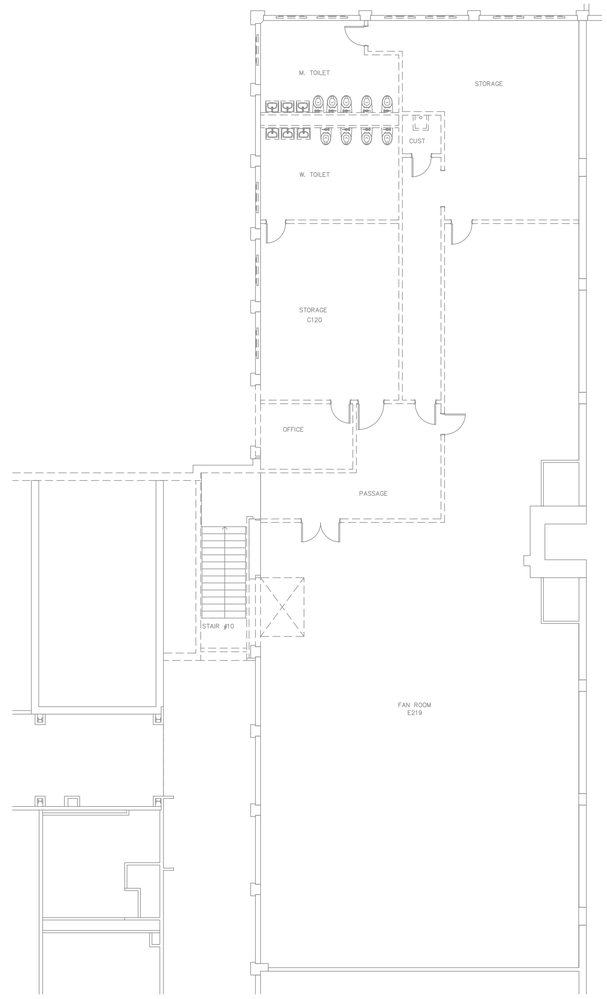

PCB SOURCE SAMPLING PLAN – MEZZANINE
1/8" = 1'-0"
2 FIG.2-11

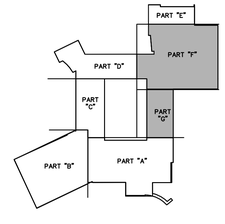

No.	DATE	DESCRIPTION	DESIGNER	REVIEWER
1.				

SEAL

SEAL

SCALE:
HORZ.: 1/8" = 1'-0"
VERT.:
DATUM:
HORZ.:
VERT.:
1/8 0 1/8
GRAPHIC SCALE

FUSS & O'NEILL
EnviroScience, LLC
146 HARTFORD ROAD
MANCHESTER, CONNECTICUT 06040
860.646.2469
www.fando.com

CITY OF BRIDGEPORT
UPPER LEVEL PCB SOURCE SAMPLING PLAN
PART G & F, MEZZANINE PART F
CENTRAL HIGH SCHOOL
1 LINCOLN BLVD.
BRIDGEPORT, CONNECTICUT

PROJ. No.: 20110793.A2E
DATE: SEPTEMBER 2013

FIG. 2-11

File Path: J:\DWG\P20110793\A2E\Environmental\Plan\20110793A2E_PCB05_CHS_UP LEV.dwg Layout: FIG2-11 Plotted: Thu, September 05, 2013 - 3:35 PM User: strons
MS VIEW: LAYER STATE: Plotter: NONE CTB File: FO.STB