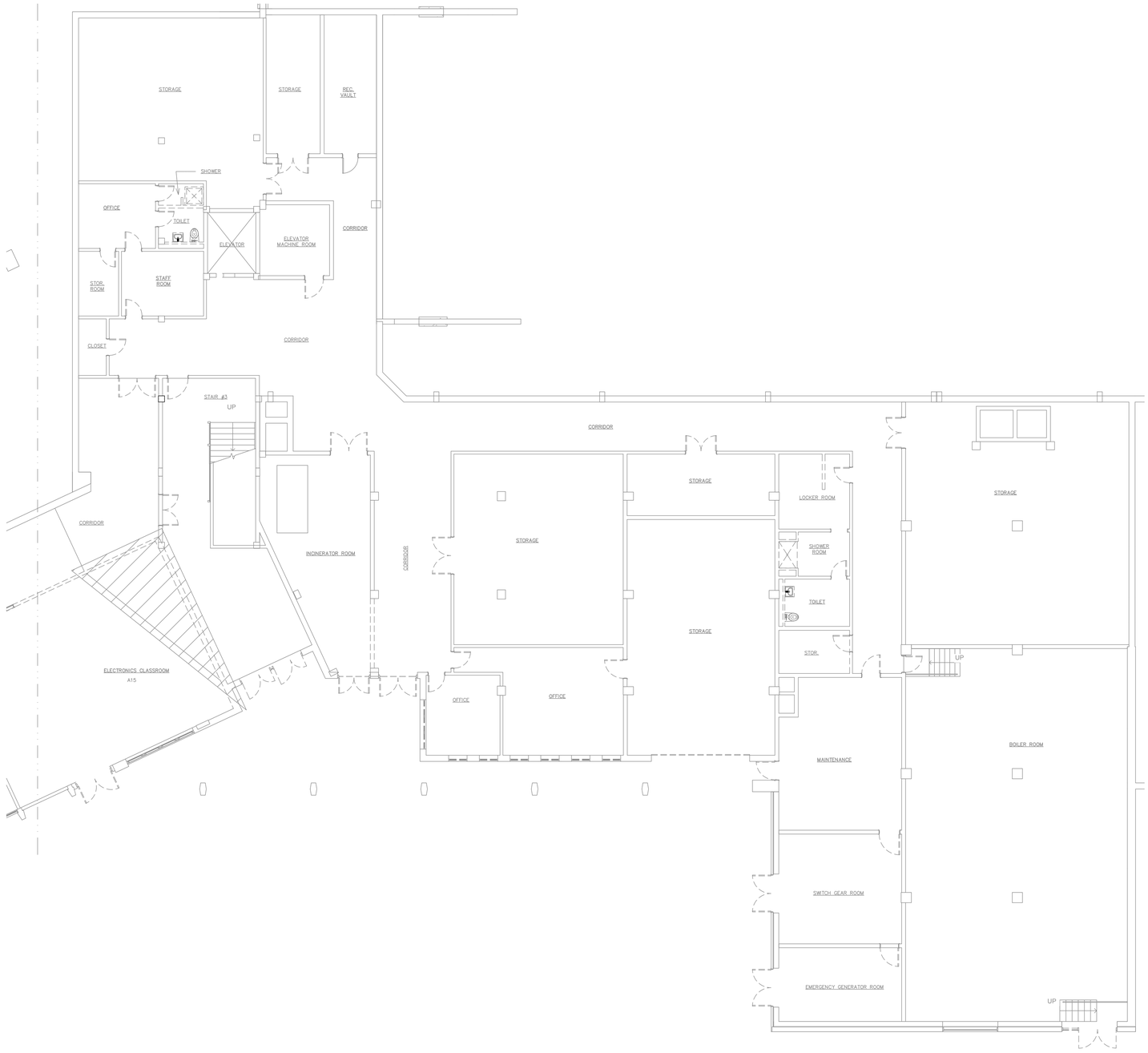

NORTH

SITE PLAN PART A – LOWER LEVEL

1/8" = 1'-0"

1
FIG.1-1

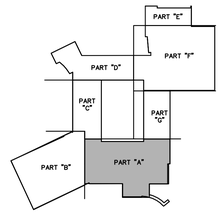

No.	DATE	DESCRIPTION	DESIGNER	REVIEWER
1.				

SEAL

SEAL

SCALE:
HORZ.: 1/8" = 1'-0"
VERT.:
DATUM:
HORZ.:
VERT.:
1/8 0 1/8
GRAPHIC SCALE

FUSS & O'NEILL
EnviroScience, LLC
146 HARTFORD ROAD
MANCHESTER, CONNECTICUT 06040
860.646.2469
www.fando.com

CITY OF BRIDGEPORT

LOWER LEVEL SITE PLAN
PART A

CENTRAL HIGH SCHOOL

1 LINCOLN BLVD.

BRIDGEPORT, CONNECTICUT

PROJ. No.: 20110793.A2E
DATE: SEPTEMBER 2013

FIG 1-1

File Path: J:\DWG\P\20110793\A2E\Xrefs\20110793A2E_FLR03_CHS_LOW LEV.dwg Layout: FIG1-1 Plotted: Thu, September 05, 2013 - 3:38 PM User: sirons
Plotter: NONE CTB File: FO.STB
LAYER STATE:
MS VIEW:

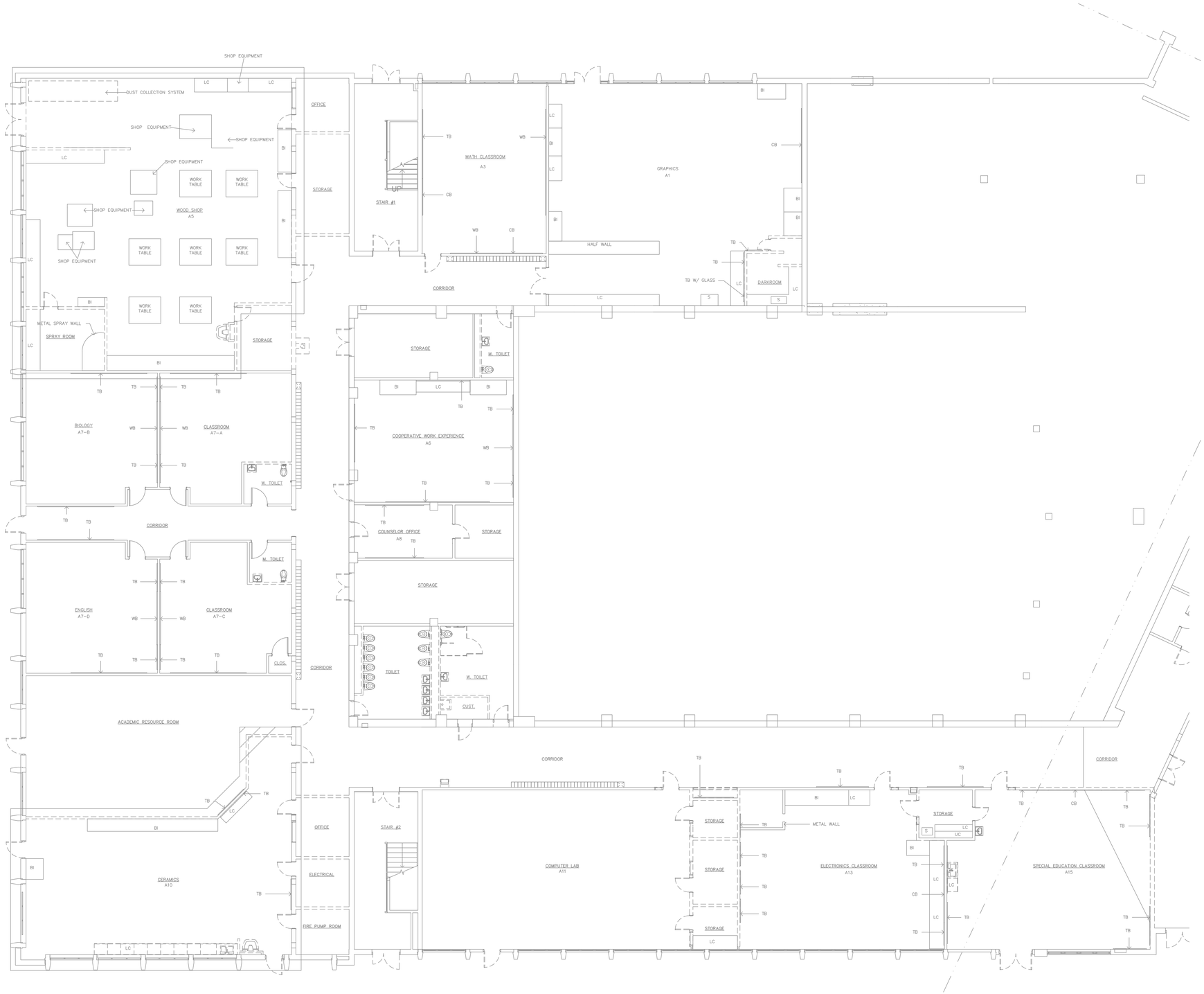

NORTH

SITE PLAN PART B – LOWER LEVEL

1/8" = 1'-0"

1 FIG.1-2

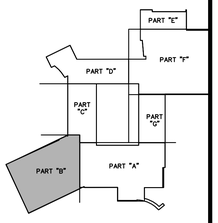

No.	DATE	DESCRIPTION	DESIGNER	REVIEWER
1.				

SEAL

SEAL

SCALE:
HORZ.: 1/8" = 1'-0"
VERT.:
DATUM:
HORZ.:
VERT.:
1/8 0 1/8
GRAPHIC SCALE

FUSS & O'NEILL
EnviroScience, LLC
146 HARTFORD ROAD
MANCHESTER, CONNECTICUT 06040
860.646.2469
www.fando.com

CITY OF BRIDGEPORT

LOWER LEVEL SITE PLAN
PART B

CENTRAL HIGH SCHOOL

1 LINCOLN BLVD.

BRIDGEPORT, CONNECTICUT

PROJ. No.: 20110793.A2E
DATE: SEPTEMBER 2013

FIG. 1-2

File Path: J:\DWG\P\20110793\A2E\xfs\20110793A2E_FLR03_CHS_LOW.LEV.dwg Layout: FIG1-2 Plotted: Thu, September 05, 2013 - 3:38 PM User: sirons
Plotter: NONE CTB File: FO.STB
LAYER STATE:
MS VIEW:

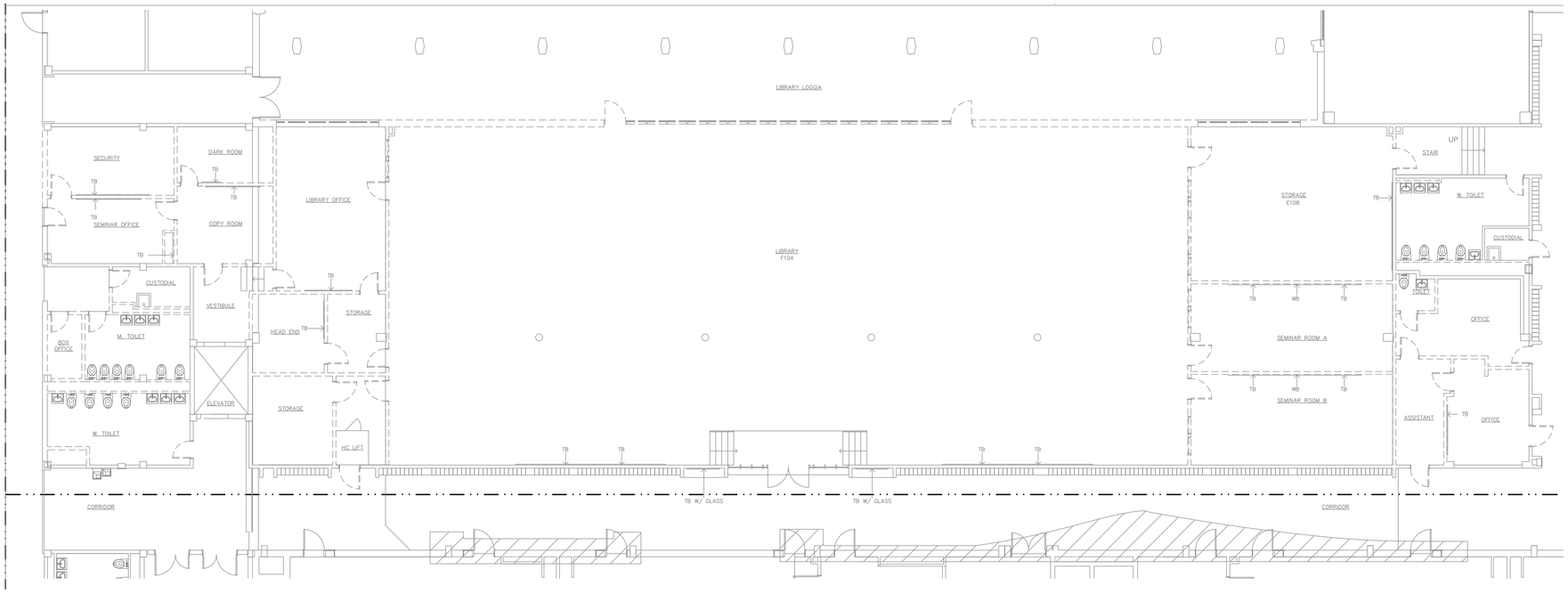

NORTH

SITE PLAN PART A – MAIN LEVEL

1/8" = 1'-0"

1 FIG.1-3

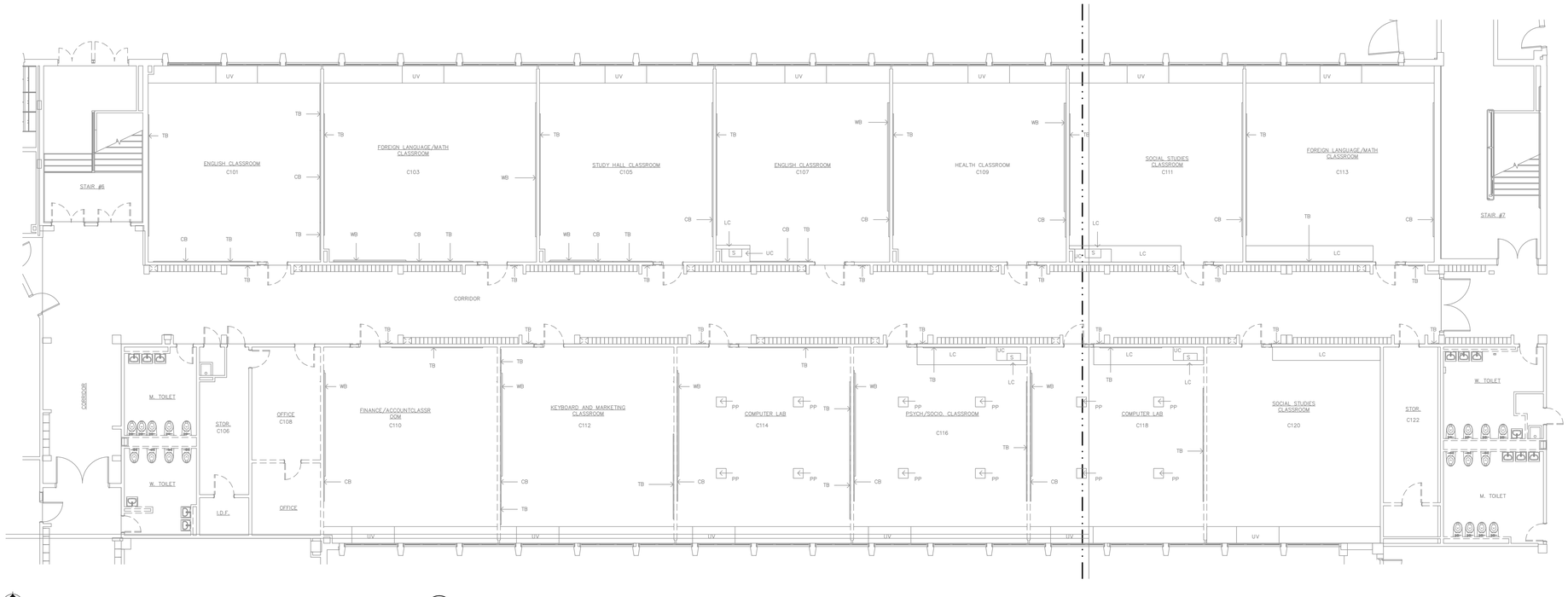

NORTH

SITE PLAN PART D & F – MAIN LEVEL

1/8" = 1'-0"

2 FIG.1-3

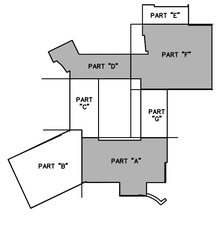

File Path: J:\DWG\P20110793\A2E\Xref's\20110793A2E_FLR04_CHS_MAIN LEV.dwg Layout: FIG1-3 Plotted: Thu, September 05, 2013 - 3:38 PM User: sirons
Plotter: DWG TO PDF.PC3 CTB File: FO 2008 MONO.CTB

MS VIEW:

LAYER STATE:

No.	DATE	DESCRIPTION	DESIGNER	REVIEWER
1.				

SEAL

SEAL

SCALE:
HORZ.: 1/8" = 1'-0"
VERT.:
DATUM:
HORZ.:
VERT.:
1/8 0 1/8
GRAPHIC SCALE

FUSS & O'NEILL
EnviroScience, LLC
146 HARTFORD ROAD
MANCHESTER, CONNECTICUT 06040
860.646.2469
www.fando.com

CITY OF BRIDGEPORT
MAIN LEVEL SITE PLAN
PART A, D, & F
CENTRAL HIGH SCHOOL

1 LINCOLN BLVD.

BRIDGEPORT, CONNECTICUT

PROJ. No.: 20110793.A2E
DATE: SEPTEMBER 2013

FIG. 1-3

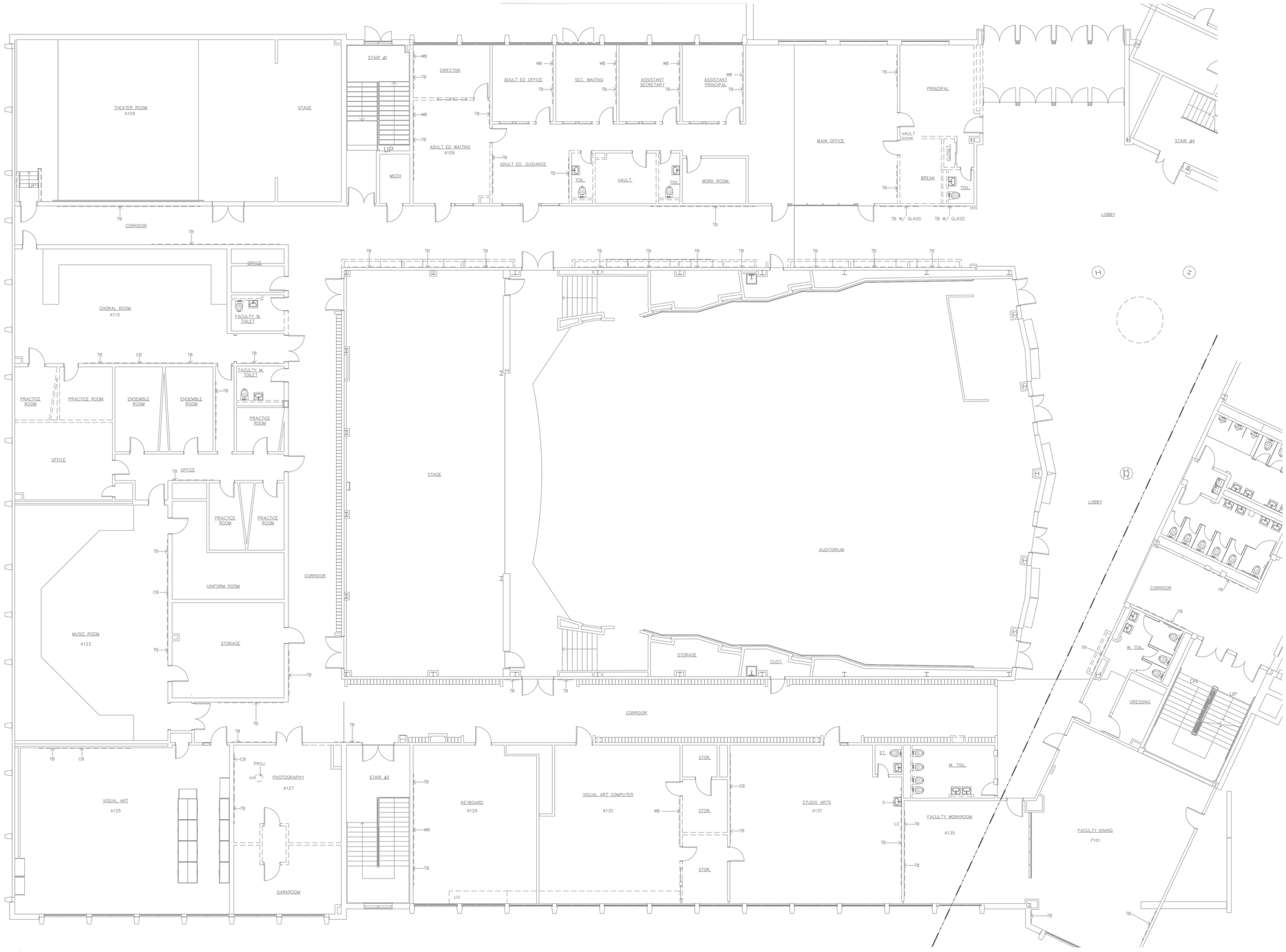

NORTH

SITE PLAN PART B – MAIN LEVEL

1/8" = 1'-0"

1 FIG.1-4

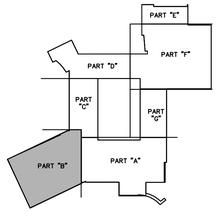

File Path: J:\DWG\P20110793\A2E\Xrefs\20110793A2E_FLR04_CHS_MAIN LEV.dwg Layout: FIG1-4 Plotted: Thu, September 05, 2013 - 3:39 PM User: sirons
Plotter: DWG TO PDF.PC3 CTB File: FO 2008 MONO.CTB
LAYER STATE:
MS VIEW:

No.	DATE	DESCRIPTION	DESIGNER	REVIEWER
1.				

SEAL

SEAL

SCALE:
HORZ.: 1/8" = 1'-0"
VERT.:
DATUM:
HORZ.:
VERT.:
1/8 0 1/8
GRAPHIC SCALE

FUSS & O'NEILL
EnviroScience, LLC
146 HARTFORD ROAD
MANCHESTER, CONNECTICUT 06040
860.646.2469
www.fando.com

CITY OF BRIDGEPORT

MAIN LEVEL SITE PLAN
PART B

CENTRAL HIGH SCHOOL

1 LINCOLN BLVD. BRIDGEPORT, CONNECTICUT

PROJ. No.: 20110793.A2E
DATE: SEPTEMBER 2013

FIG. 1-4

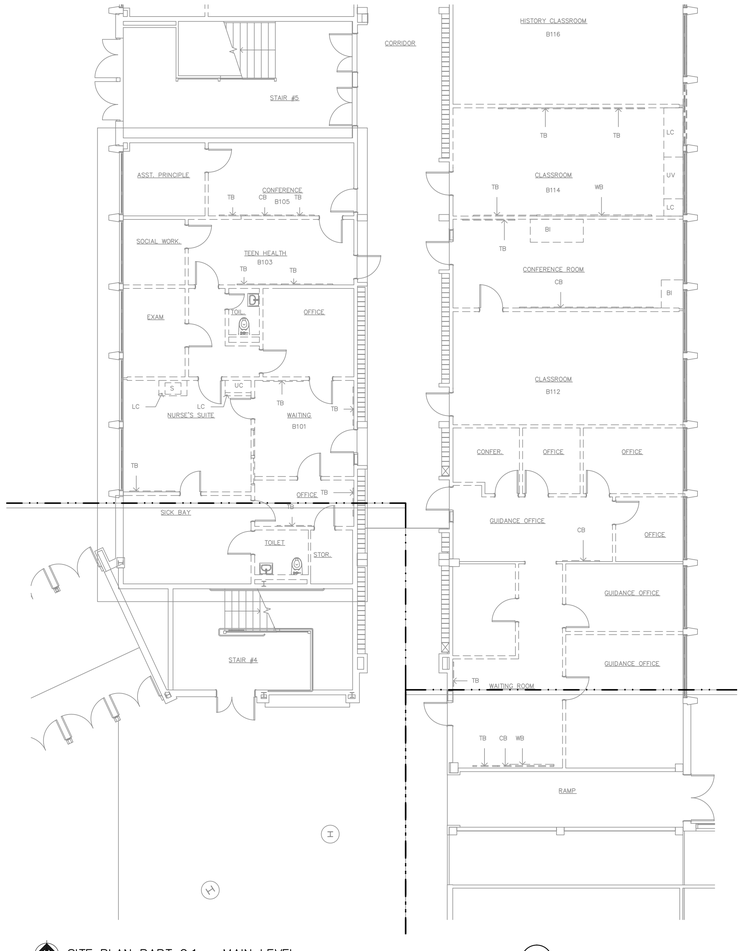

SITE PLAN PART C.1 – MAIN LEVEL
1/8" = 1'-0"
NORTH
1
FIG.1-5

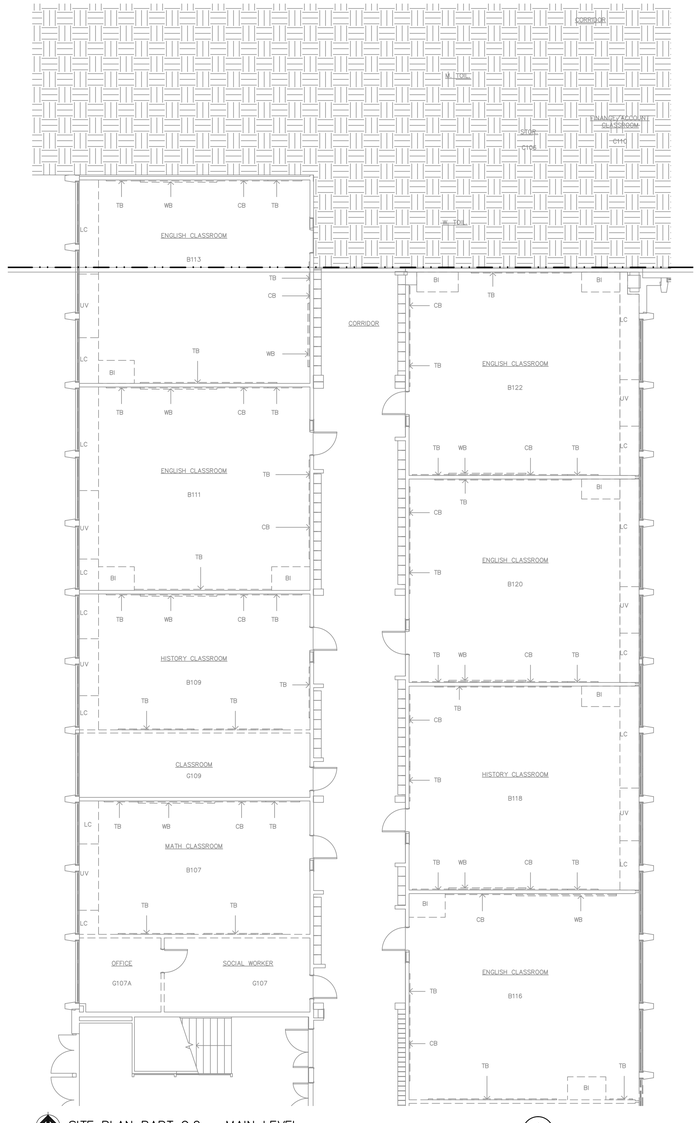

SITE PLAN PART C.2 – MAIN LEVEL
1/8" = 1'-0"
NORTH
2
FIG.1-5

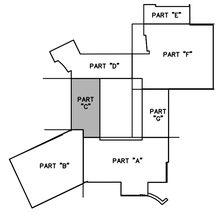

File Path: J:\DWG\P20110793\A2E\Xrefs\20110793A2E_FLR04_CHS_MAIN LEV.dwg Layout: FIG1-5 Plotted: Thu, September 05, 2013 - 3:39 PM User: sirons
Plotter: DWG TO PDF.PC3 CTB File: FO 2008 MONO.CTB
LAYER STATE:
MS VIEW:

No.	DATE	DESCRIPTION	DESIGNER	REVIEWER
1.				

SEAL

SEAL

SCALE:
HORZ.: 1/8" = 1'-0"
VERT.:
DATUM:
HORZ.:
VERT.:
1/8 0 1/8
GRAPHIC SCALE

FUSS & O'NEILL
EnviroScience, LLC
146 HARTFORD ROAD
MANCHESTER, CONNECTICUT 06040
860.646.2469
www.fando.com

CITY OF BRIDGEPORT
MAIN LEVEL SITE PLAN
PART C
CENTRAL HIGH SCHOOL
1 LINCOLN BLVD.
BRIDGEPORT, CONNECTICUT

PROJ. No.: 20110793.A2E
DATE: SEPTEMBER 2013

FIG. 1-5

No.	DATE	DESCRIPTION	DESIGNER	REVIEWER
1.				

SEAL

SEAL

SCALE:
HORZ.: 1/8" = 1'-0"
VERT.:
DATUM:
HORZ.:
VERT.:
1/8 0 1/8
GRAPHIC SCALE

FUSS & O'NEILL
EnviroScience, LLC
146 HARTFORD ROAD
MANCHESTER, CONNECTICUT 06040
860.646.2469
www.fando.com

1 LINCOLN BLVD.

CITY OF BRIDGEPORT
MAIN LEVEL SITE PLAN
PART F
CENTRAL HIGH SCHOOL

BRIDGEPORT, CONNECTICUT

PROJ. No.: 20110793.A2E
DATE: SEPTEMBER 2013

FIG. 1-6

File Path: J:\DWG\P20110793\A2E\Xrefs\20110793A2E_FLR04_CHS_MAIN LEV.dwg Layout: FIG1-6 Plotted: Thu, September 05, 2013 - 3:39 PM User: sirons
MS VIEW:
LAYER STATE:
Plotter: DWG TO PDF.PC3 CTB File: FO 2008 MONO.CTB

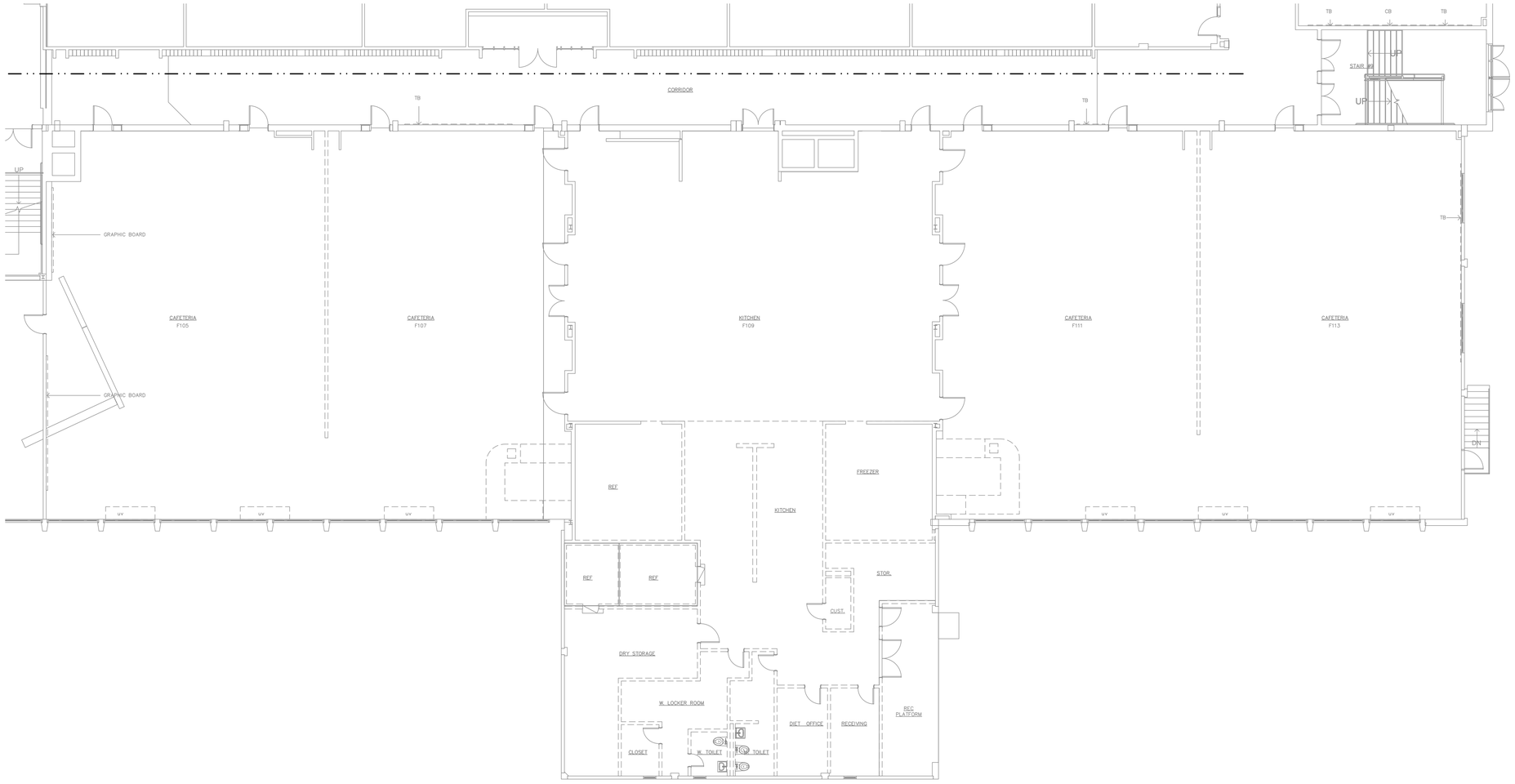

NORTH

SITE PLAN – KITCHEN & CAFETERIA

1/8" = 1'-0"

1
FIG.1-7

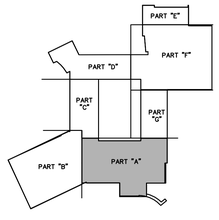

No.	DATE	DESCRIPTION	DESIGNER	REVIEWER
1.				

SEAL

SEAL

SCALE:
HORZ.: 1/8" = 1'-0"
VERT.:
DATUM:
HORZ.:
VERT.:
1/8 0 1/8
GRAPHIC SCALE

FUSS & O'NEILL
EnviroScience, LLC
146 HARTFORD ROAD
MANCHESTER, CONNECTICUT 06040
860.646.2469
www.fando.com

CITY OF BRIDGEPORT

MAIN LEVEL SITE PLAN
KITCHEN & CAFETERIA

CENTRAL HIGH SCHOOL

1 LINCOLN BLVD.

BRIDGEPORT, CONNECTICUT

PROJ. No.: 20110793.A2E
DATE: SEPTEMBER 2013

FIG. 1-7

File Path: J:\DWG\P\20110793\A2E\Xrefs\20110793A2E_FLR04_CHS_MAIN LEV.dwg Layout: FIG1-7 Plotted: Thu, September 05, 2013 - 3:39 PM User: sirons
MS VIEW: LAYER STATE:
Plotter: DWG TO PDF.PC3 CTB File: FO 2008 MONO.CTB

NORTH SITE PLAN PART G – MAIN LEVEL 4 FIG.1–8
1/8" = 1'–0"

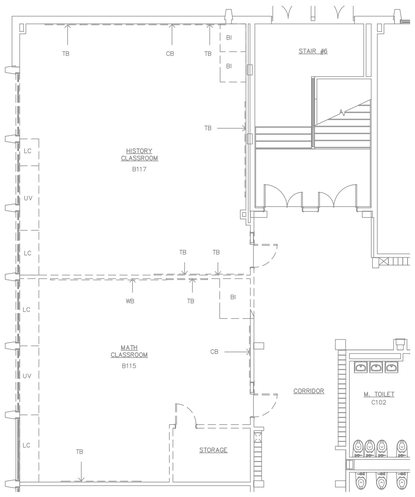

NORTH SITE PLAN – MEDIA CENTER 2 FIG.1–8
1/8" = 1'–0"

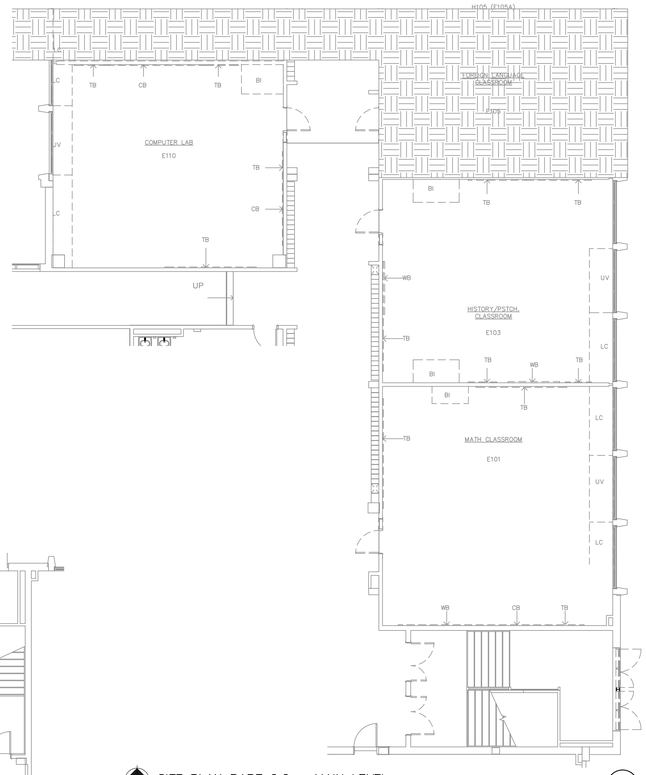

NORTH SITE PLAN PART G.2 – MAIN LEVEL 3 FIG.1–8
1/8" = 1'–0"

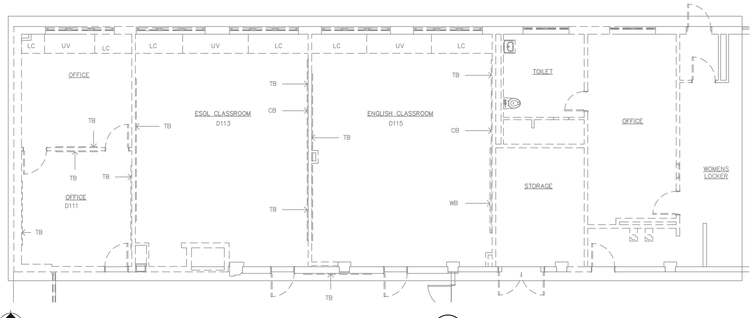

NORTH SITE PLAN – AUX GYM 1 FIG.1–8
1/8" = 1'–0"

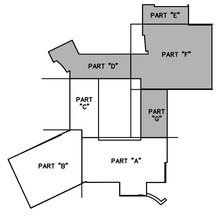

No.	DATE	DESCRIPTION	DESIGNER	REVIEWER
1.				

SEAL

SEAL

SCALE:
HORZ.: 1/8" = 1'-0"
VERT.:
DATUM:
HORZ.:
VERT.:
1/8 0 1/8
GRAPHIC SCALE

FUSS & O'NEILL
EnviroScience, LLC
146 HARTFORD ROAD
MANCHESTER, CONNECTICUT 06040
860.646.2469
www.fando.com

CITY OF BRIDGEPORT

MAIN LEVEL SITE PLAN

CENTRAL HIGH SCHOOL

1 LINCOLN BLVD. BRIDGEPORT, CONNECTICUT

PROJ. No.: 20110793.A2E
DATE: SEPTEMBER 2013

FIG. 1-8

File Path: J:\DWG\P20110793\A2E\Xrefs\20110793A2E_FLR04_CHS_MAIN LEV.dwg Layout: FIG1-8 Plotted: Thu, September 05, 2013 - 3:39 PM User: sirons
Plotter: DWG TO PDF.PC3 CTB File: FO 2008 MONO.CTB
LAYER STATE:
MS VIEW:

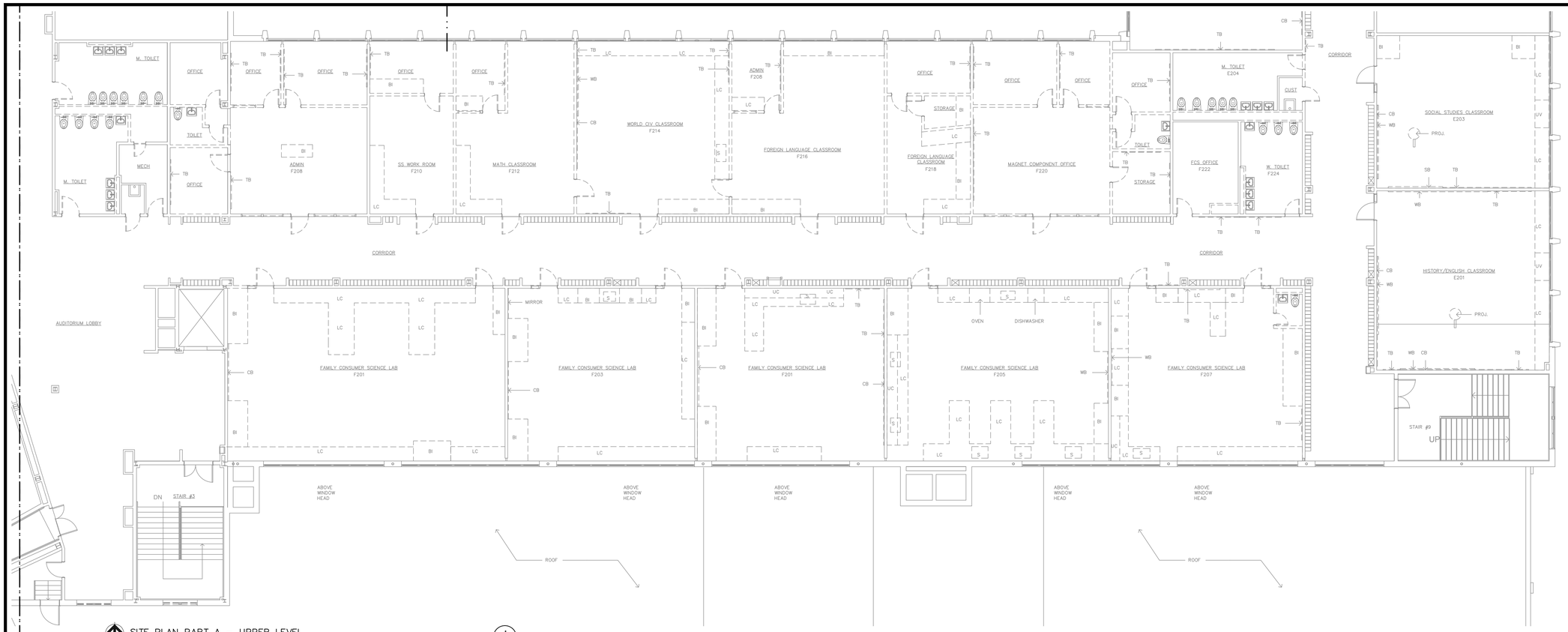

SITE PLAN PART A – UPPER LEVEL
1/8" = 1'-0"
NORTH
1 FIG.1-9

HAZARDOUS MATERIALS
ABATEMENT NOTES / KEY
-SEE OTHER HM SHEETS THIS SET

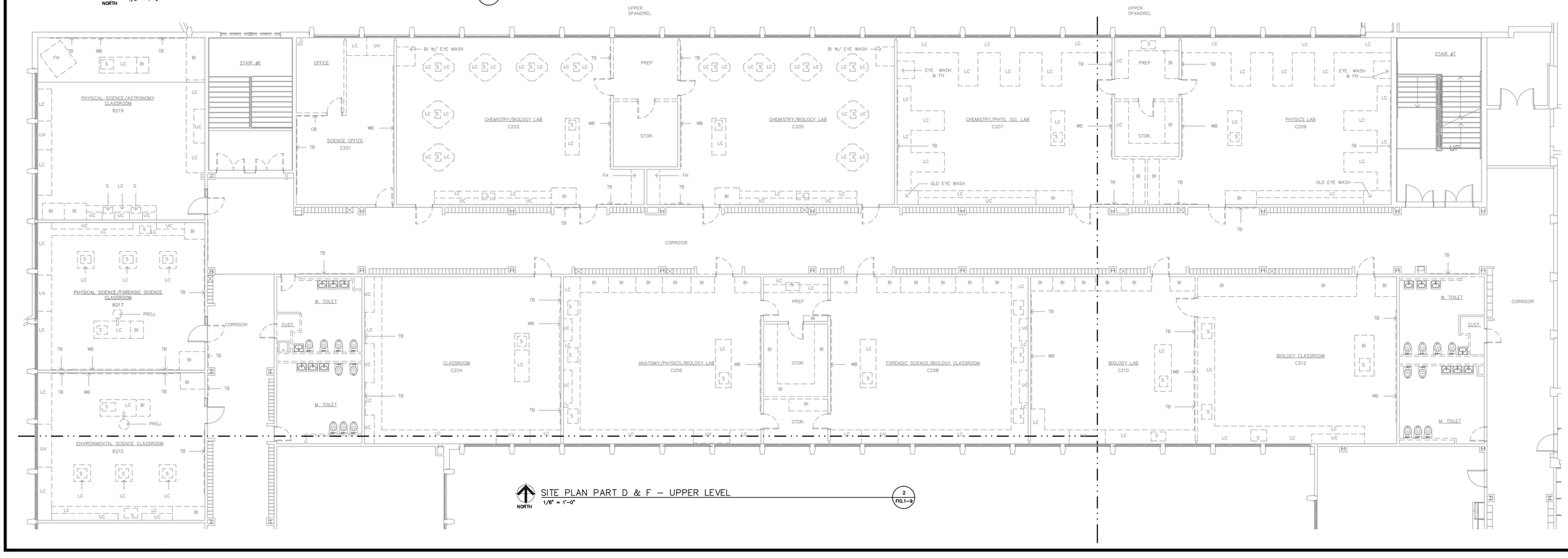

SITE PLAN PART D & F – UPPER LEVEL
1/8" = 1'-0"
NORTH
2 FIG.1-9

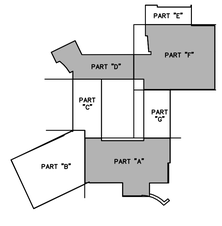

No.	DATE	DESCRIPTION	DESIGNER	REVIEWER
1.				

SEAL

SEAL

SCALE:
HORZ.: 1/8" = 1'-0"
VERT.:
DATUM:
HORZ.:
VERT.:
1/8 0 1/8
GRAPHIC SCALE

FUSS & O'NEILL
EnviroScience, LLC
146 HARTFORD ROAD
MANCHESTER, CONNECTICUT 06040
860.646.2469
www.fando.com

CITY OF BRIDGEPORT
UPPER LEVEL SITE PLAN
PART A, D, & F
CENTRAL HIGH SCHOOL
1 LINCOLN BLVD.
BRIDGEPORT, CONNECTICUT

PROJ. No.: 20110793.A2E
DATE: SEPTEMBER 2013
FIG. 1-9

File Path: J:\DWG\P20110793\A2E\Xrefs\20110793A2E_FLR05_CHS_UP LEV.dwg Layout: FIG1-9 Plotted: Thu, September 05, 2013 - 3:39 PM User: sirons
Plotter: DWG TO PDF.PC3 CTB File: FO 2008 MONO.CTB
MS VIEW:
LAYER STATE:

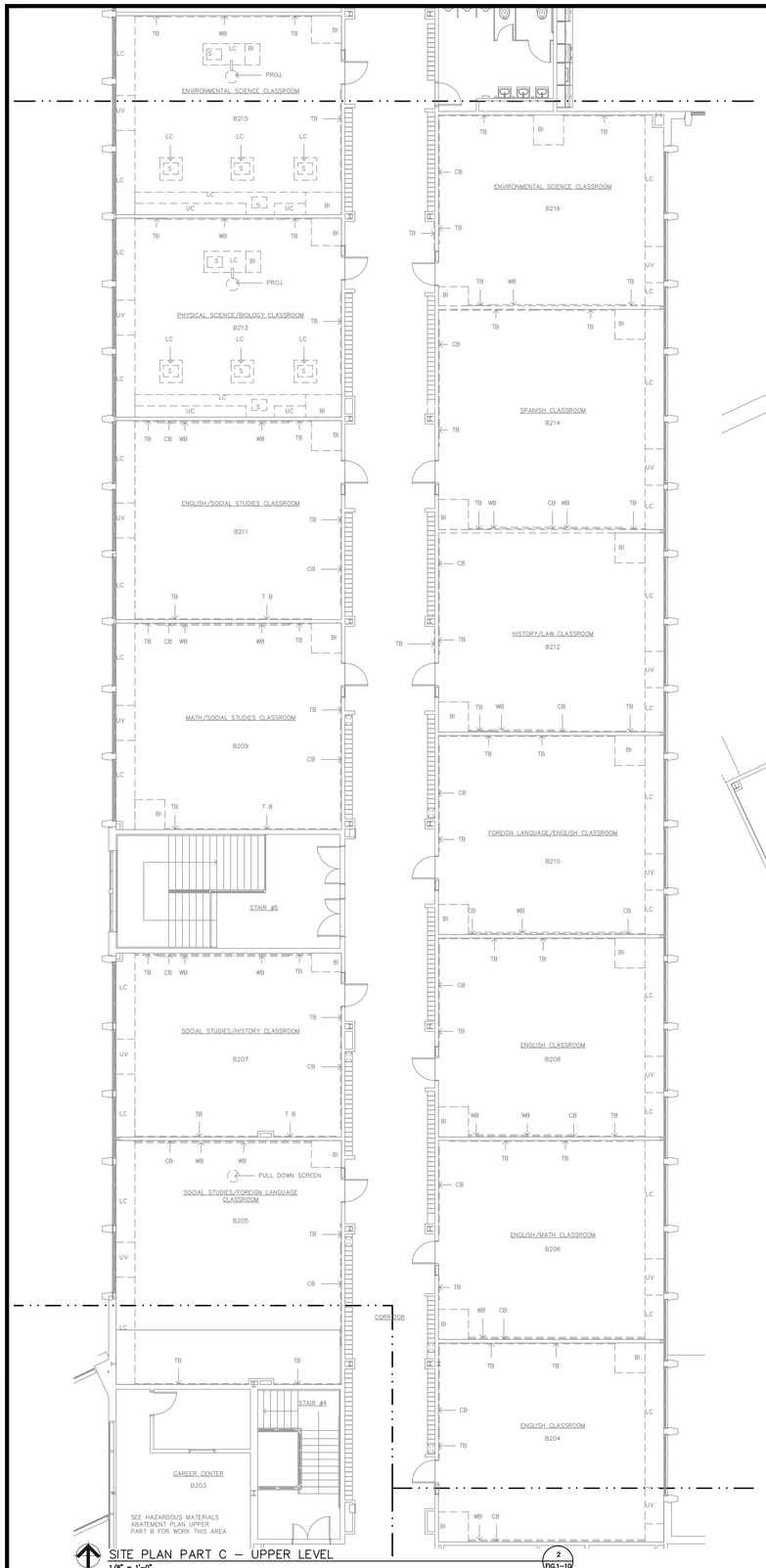

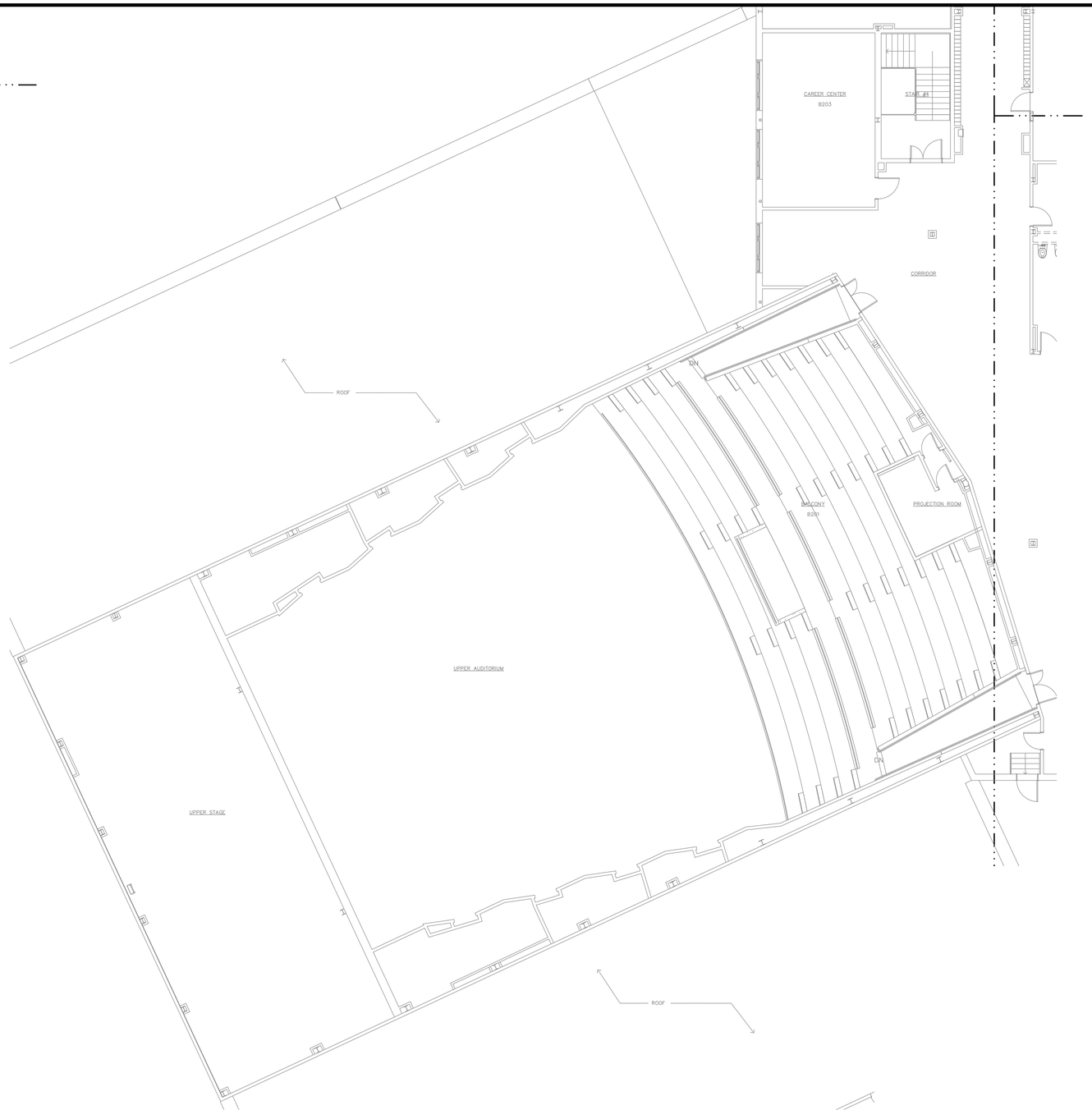

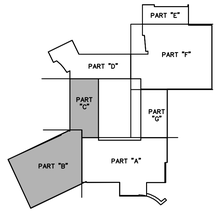

No.	DATE	DESCRIPTION	DESIGNER	REVIEWER
1.				

SEAL

SEAL

SCALE:
HORZ.: 1/8" = 1'-0"
VERT.:
DATUM:
HORZ.:
VERT.:
1/8 0 1/8
GRAPHIC SCALE

FUSS & O'NEILL
EnviroScience, LLC
146 HARTFORD ROAD
MANCHESTER, CONNECTICUT 06040
860.646.2469
www.fando.com

CITY OF BRIDGEPORT

UPPER LEVEL SITE PLAN
PART B & G

CENTRAL HIGH SCHOOL

1 LINCOLN BLVD.

BRIDGEPORT, CONNECTICUT

PROJ. No.: 20110793.A2E
DATE: SEPTEMBER 2013

FIG. 1-10

File Path: J:\DWG\P\20110793\A2E\Xref's\20110793A2E_FLR05_CHS_UP LEV.dwg Layout: FIG1-10 Plotted: Thu, September 05, 2013 - 3:39 PM User: sirons
Plotter: DWG TO PDF.PC3 CTB File: FO 2008 MONO.CTB
LAYER STATE:
MS VIEW:

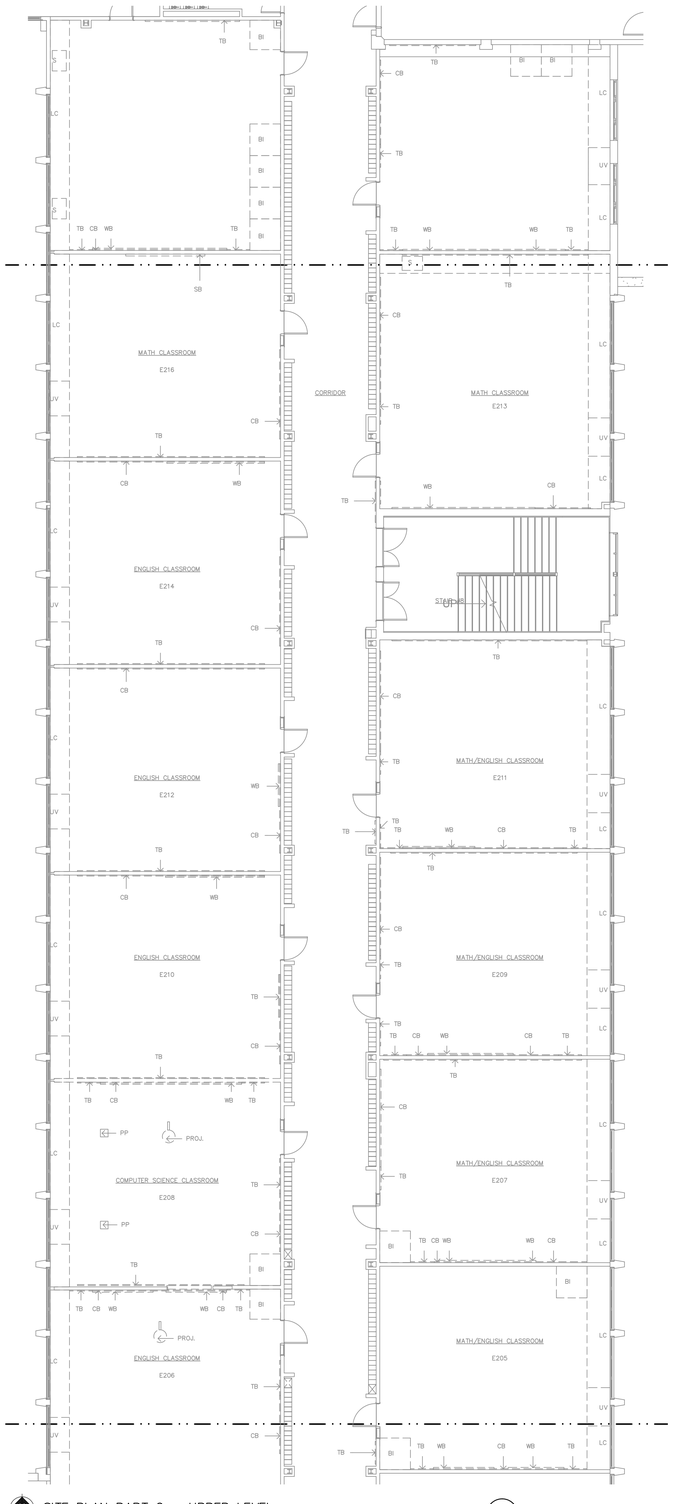

SITE PLAN PART G – UPPER LEVEL
1/8" = 1'-0"
NORTH
1 FIG.1-11

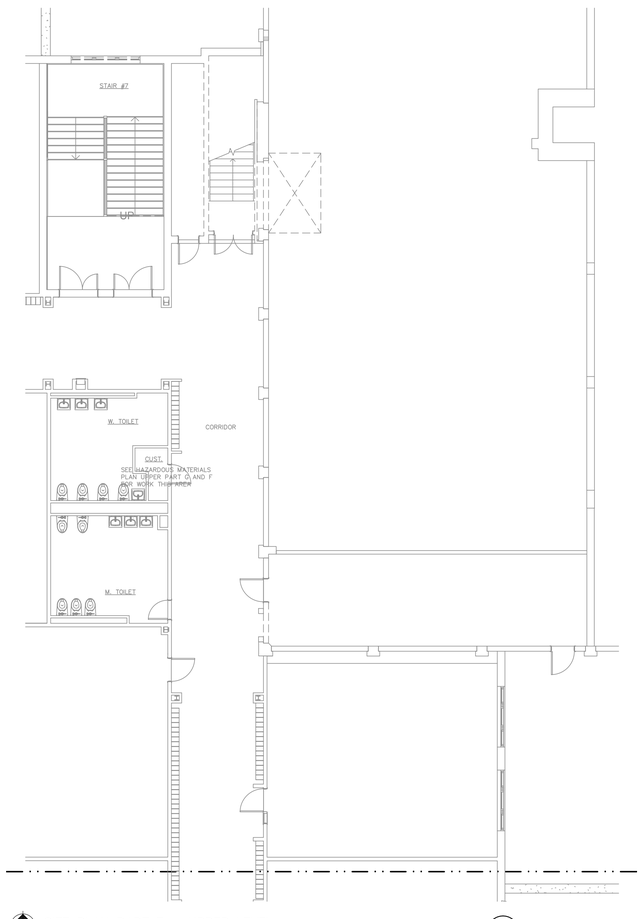

SITE PLAN PART F – UPPER LEVEL
1/8" = 1'-0"
NORTH
3 FIG.1-11

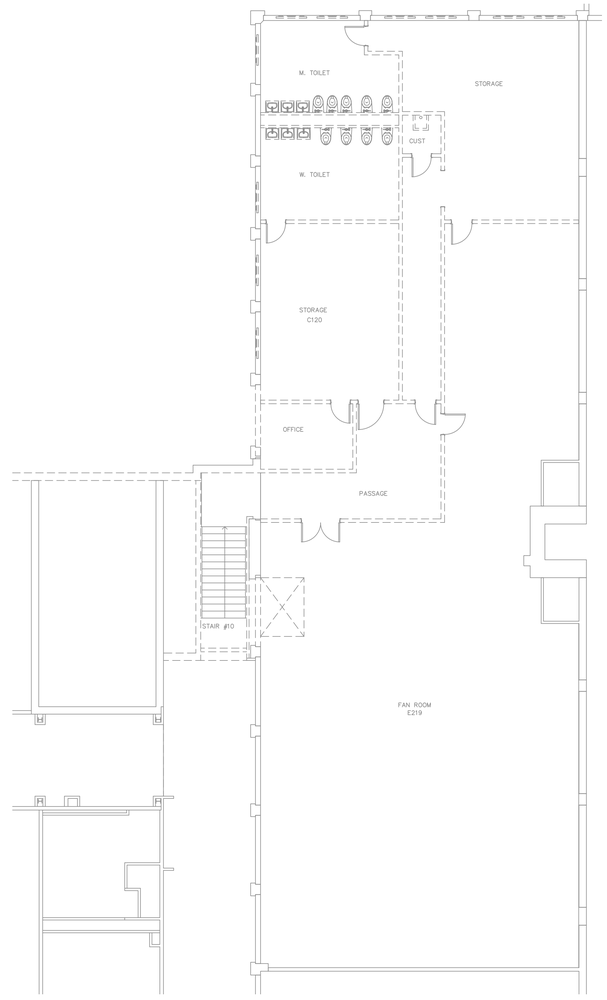

SITE PLAN – MEZZANINE
1/8" = 1'-0"
NORTH
2 FIG.1-11

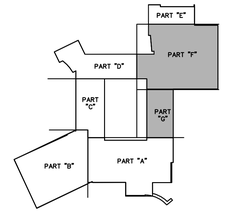

No.	DATE	DESCRIPTION	DESIGNER	REVIEWER
1.				

SEAL

SEAL

SCALE:
HORZ.: 1/8" = 1'-0"
VERT.:
DATUM:
HORZ.:
VERT.:
1/8 0 1/8
GRAPHIC SCALE

FUSS & O'NEILL
EnviroScience, LLC
146 HARTFORD ROAD
MANCHESTER, CONNECTICUT 06040
860.646.2469
www.fando.com

CITY OF BRIDGEPORT
UPPER LEVEL SITE PLAN
PART G & F, MEZZANINE PART F
CENTRAL HIGH SCHOOL

1 LINCOLN BLVD.
BRIDGEPORT, CONNECTICUT

PROJ. No.: 20110793.A2E
DATE: SEPTEMBER 2013

FIG. 1-11

File Path: J:\DWG\P\20110793\A2E\Xref's\20110793A2E_FLR05_CHS_UP LEV.dwg Layout: FIG1-11 Plotted: Thu, September 05, 2013 - 3:40 PM User: sirons
Plotter: DWG TO PDF.PC3 CTB File: FO 2008 MONO.CTB
LAYER STATE:
MS VIEW:

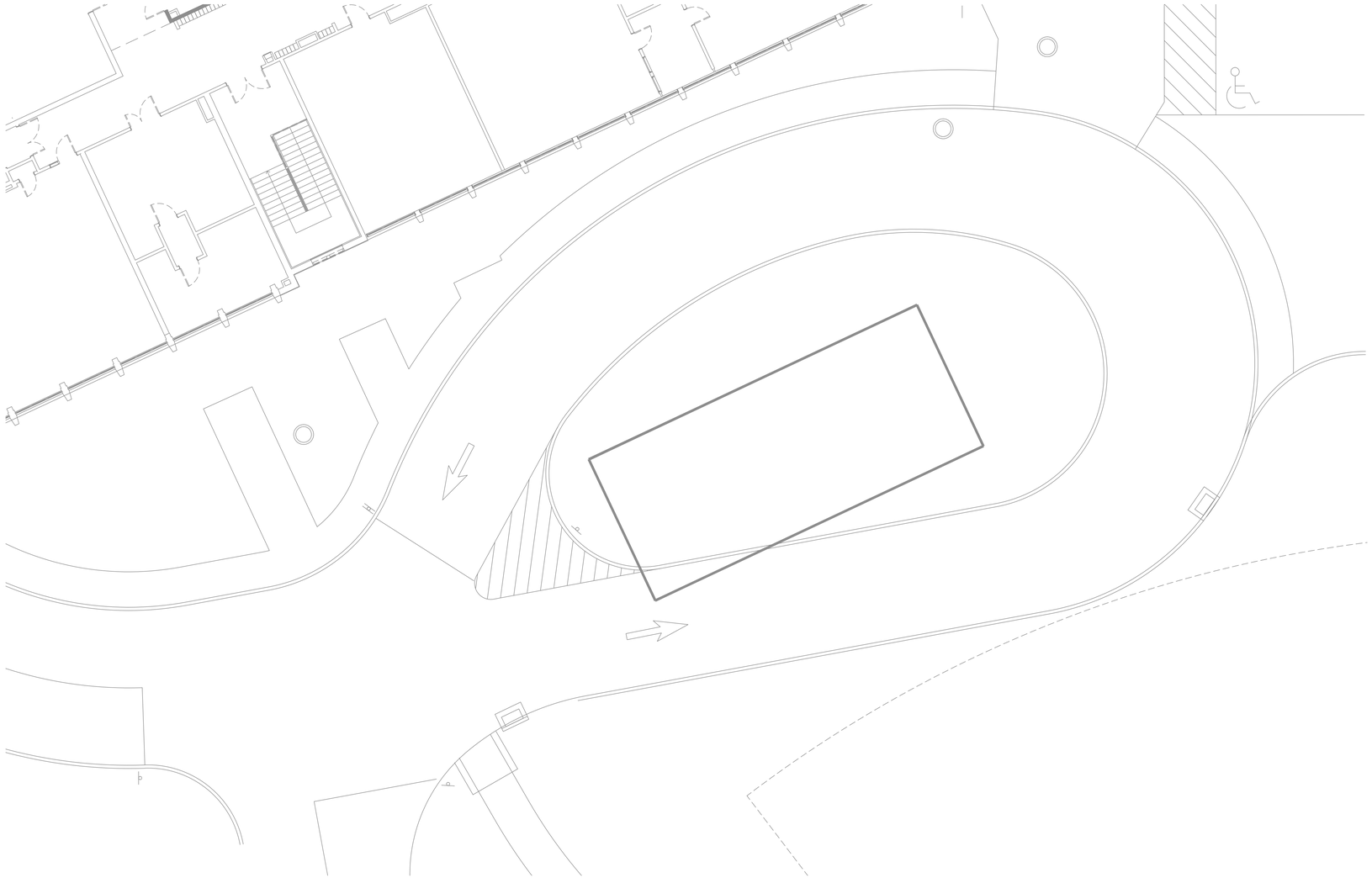

NORTH

SITE PLAN – PORTABLE KITCHEN BUILDING
1/8" = 1'-0"

1
FIG.1-12

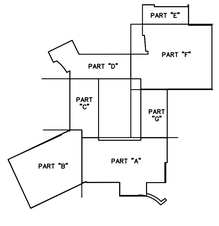

File Path: J:\DWG\P20110793\A2E\Refs\20110793A2E_FLR06_PORTABLE_HM-12.dwg Layout: FIG1-12 Plotted: Thu, September 05, 2013 - 3:40 PM User: sisons
Plotter: DWG TO PDF.PC3 CTB File: FO 2008 MONO.CTB
LAYER STATE:
MS VIEW:

No.	DATE	DESCRIPTION	DESIGNER	REVIEWER
1.				

SEAL

SEAL

SCALE:
HORZ.: 1/8' = 1'-0"
VERT.:
DATUM:
HORZ.:
VERT.:
1/8 0 1/8
GRAPHIC SCALE

FUSS & O'NEILL
EnviroScience, LLC
146 HARTFORD ROAD
MANCHESTER, CONNECTICUT 06040
860.646.2469
www.fando.com

CITY OF BRIDGEPORT

PORTABLE KITCHEN BUILDING SITE PLAN

CENTRAL HIGH SCHOOL

1 LINCOLN BLVD. BRIDGEPORT, CONNECTICUT

PROJ. No.: 20110793.A2E
DATE: SEPTEMBER 2013

FIG. 1-12