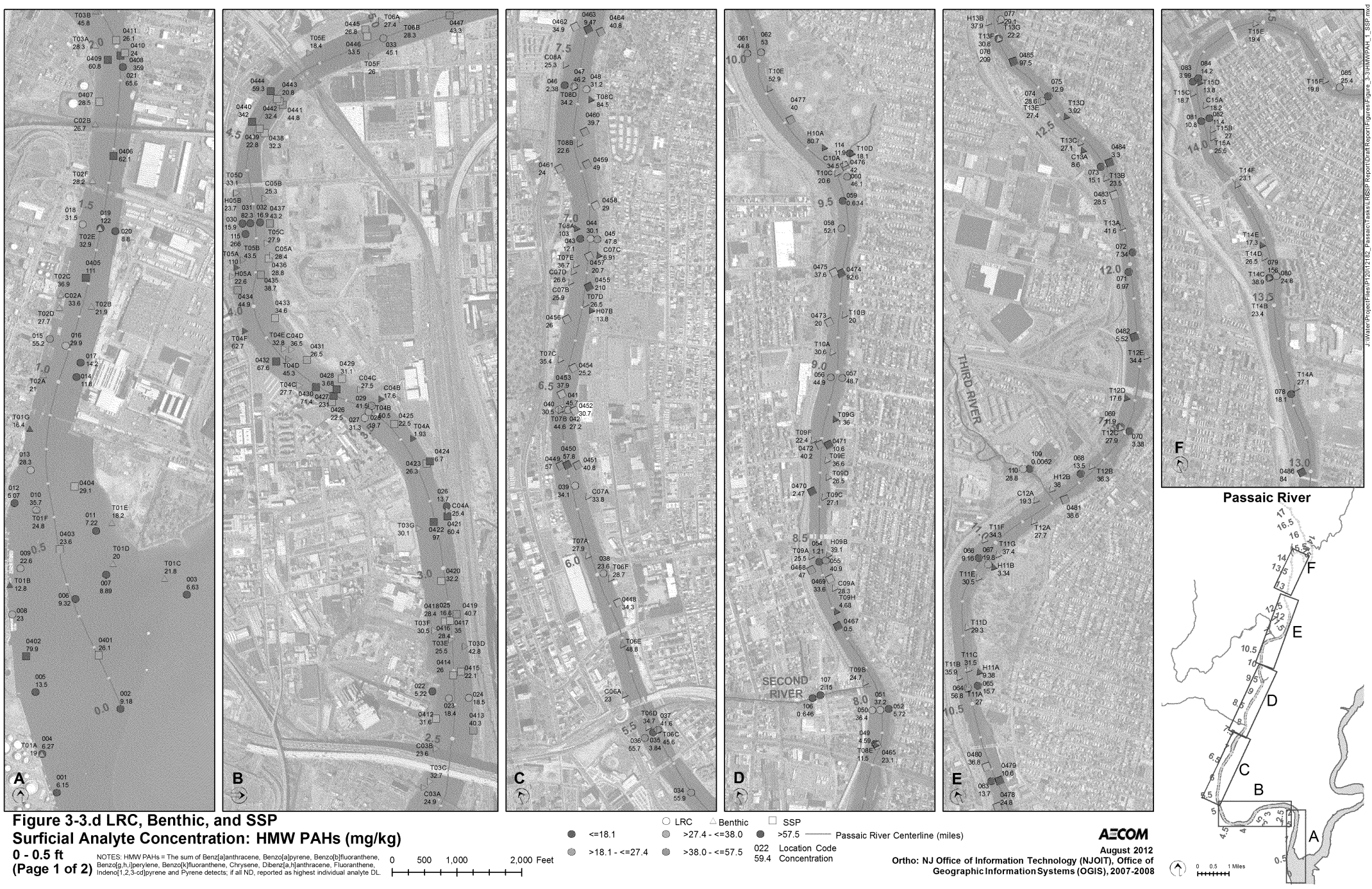

Figure 3-3.d LRC, Benthic, and SSP
Surficial Analyte Concentration: HMW PAHs (mg/kg)
0 - 0.5 ft
(Page 1 of 2)

NOTES: HMW PAHs = The sum of Benz[a]anthracene, Benzo[a]pyrene, Benzo[b]fluoranthene, Benzo[g,h,i]perylene, Benzo[k]fluoranthene, Chrysene, Dibenz[a,h]anthracene, Fluoranthene, Indeno[1,2,3-cd]pyrene and Pyrene detects; if all ND, reported as highest individual analyte DL.

AECOM

August 2012

Ortho: NJ Office of Information Technology (NJOIT), Office of Geographic Information Systems (OGIS), 2007-2008



Figure 3-3.d LRC, Benthic, and SSP
Surficial Analyte Concentration: HMW PAHs (mg/kg)
0 - 0.5 ft
(Page 2 of 2)

NOTES: HMW PAHs = The sum of Benz[a]anthracene, Benzo[a]pyrene, Benzo[b]fluoranthene, Benzo[g,h,i]perylene, Benzo[k]fluoranthene, Chrysene, Dibenz[a,h]anthracene, Fluoranthene, Indeno[1,2,3-cd]pyrene and Pyrene detects; if all ND, reported as highest individual analyte DL.



Figure 3-3.e LRC, Benthic, and SSP
Surficial Analyte Concentration: LMW PAHs (mg/kg)
0 - 0.5 ft
(Page 1 of 2)

NOTES: LMW PAHs = The sum of Acenaphthene, Acenaphthylene, Anthracene, Fluorene, Napthalene, and Phenanthrene detects; if all ND, reported as the highest individual analyte DL.

AECOM

August 2012

Ortho: NJ Office of Information Technology (NJOIT), Office of Geographic Information Systems (OGIS), 2007-2008

J:\Water\Project Files\P120112\82_Passaic\Tasks\LRSSP\Report\Draft\Report\Figures\Figure_3-3.LMWPAH_1_SSP.mxd

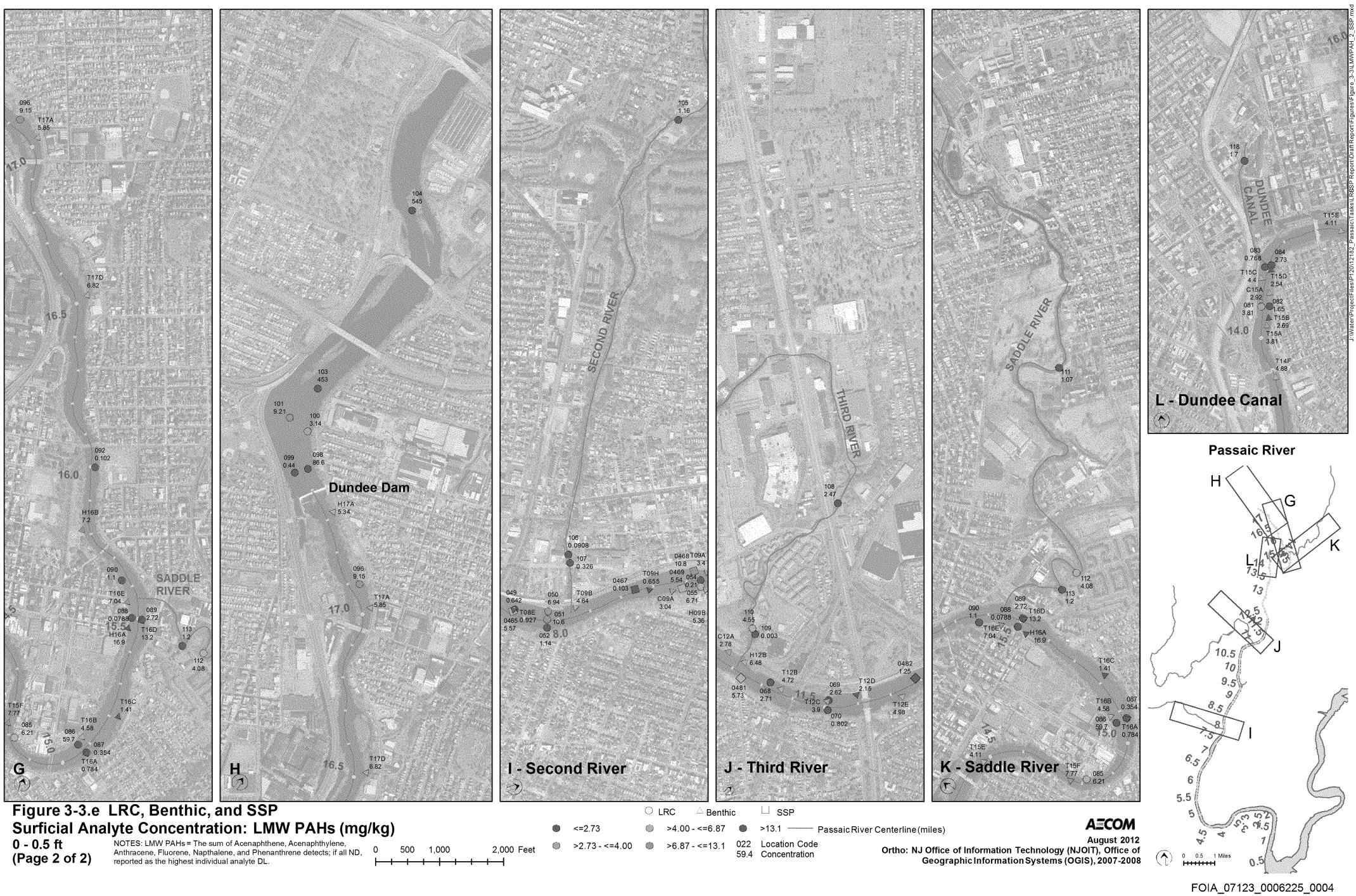

Figure 3-3.e LRC, Benthic, and SSP
Surficial Analyte Concentration: LMW PAHs (mg/kg)
0 - 0.5 ft
(Page 2 of 2)

NOTES: LMW PAHs = The sum of Acenaphthene, Acenaphthylene, Anthracene, Fluorene, Napthalene, and Phenanthrene detects; if all ND, reported as the highest individual analyte DL.

AECOM
August 2012
Ortho: NJ Office of Information Technology (NJOIT), Office of Geographic Information Systems (OGIS), 2007-2008



Figure 3-3.f LRC, Benthic, and SSP
Surficial Analyte Concentration: Total DDx (mg/kg)
0 - 0.5 ft
(Page 1 of 2)

NOTES: Total DDx = The sum of 4,4'-DDD, 4,4'-DDE, and 4,4'-DDT detects; if all ND, reported as the highest individual analyte DL.

AECOM

August 2012

Ortho: NJ Office of Information Technology (NJOIT), Office of Geographic Information Systems (OGIS), 2007-2008

J:\Water\Projects\Files\P120\12162_Passaic\Tasks\LRBSP Report\Draft Report\Figures\Figure_3-3\Total_DDx_1_SSP.mxd

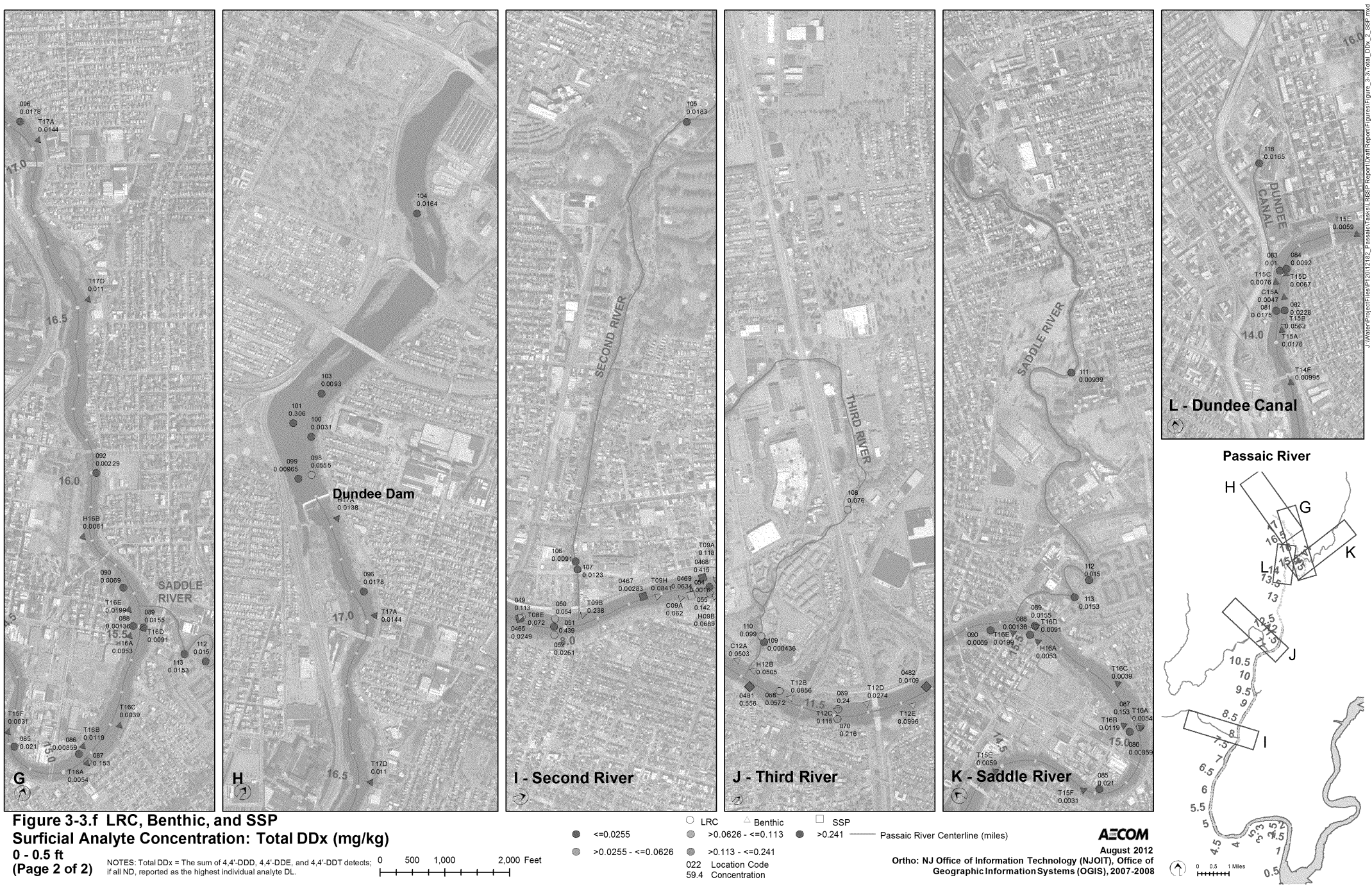

Figure 3-3.f LRC, Benthic, and SSP
Surficial Analyte Concentration: Total DDx (mg/kg)
0 - 0.5 ft
(Page 2 of 2)

NOTES: Total DDx = The sum of 4,4'-DDD, 4,4'-DDE, and 4,4'-DDT detects; if all ND, reported as the highest individual analyte DL.