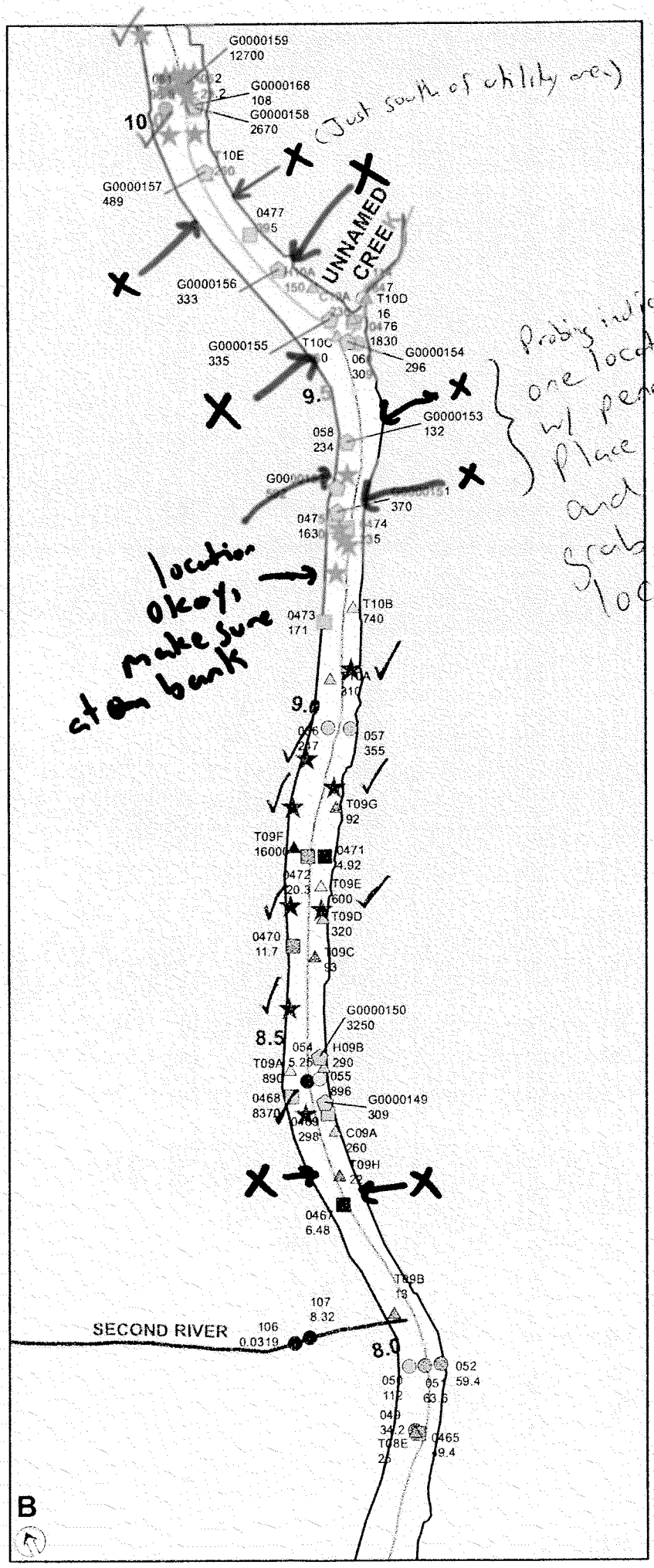

Probing indicated at least one location in here w/ penetration to 8'. Place one location there and take at least a grab at another location.

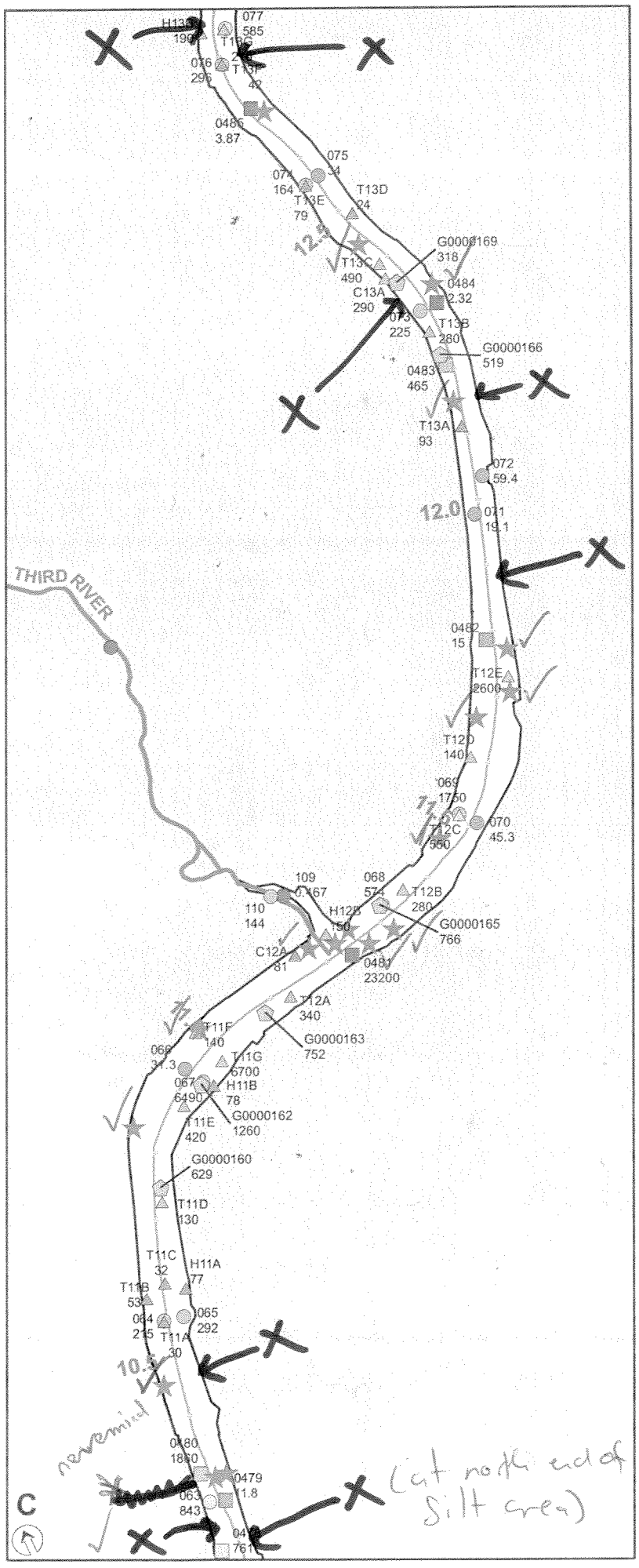
THIRD RIVER
12.5
12.0
11.5
10.5
C
(at north end of silt area)

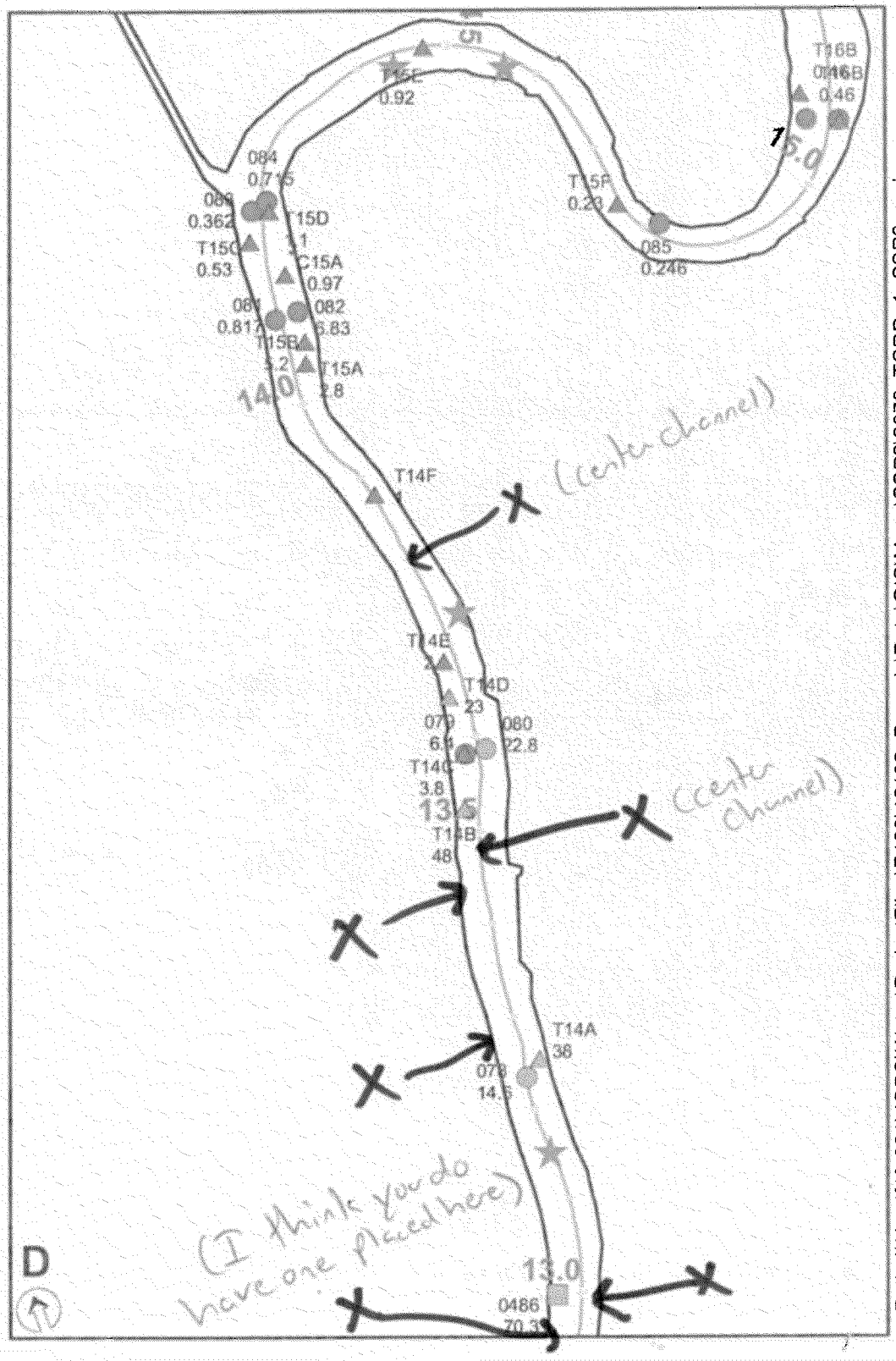

T16B
0.46
T15E
0.92
T15F
0.23
085
0.246
084
0.715
089
0.362
T15D
T15C
0.53
C15A
0.97
081
0.817
082
6.83
T15B
T15A
2.8
14.0
T14F
(center channel)
T14E
T14D
23
079
6.4
080
22.8
T14C
3.8
13.5
T14B
48
(center channel)
T14A
38
078
14.6
(I think you do have one placed here)
13.0
0486
70.3
D