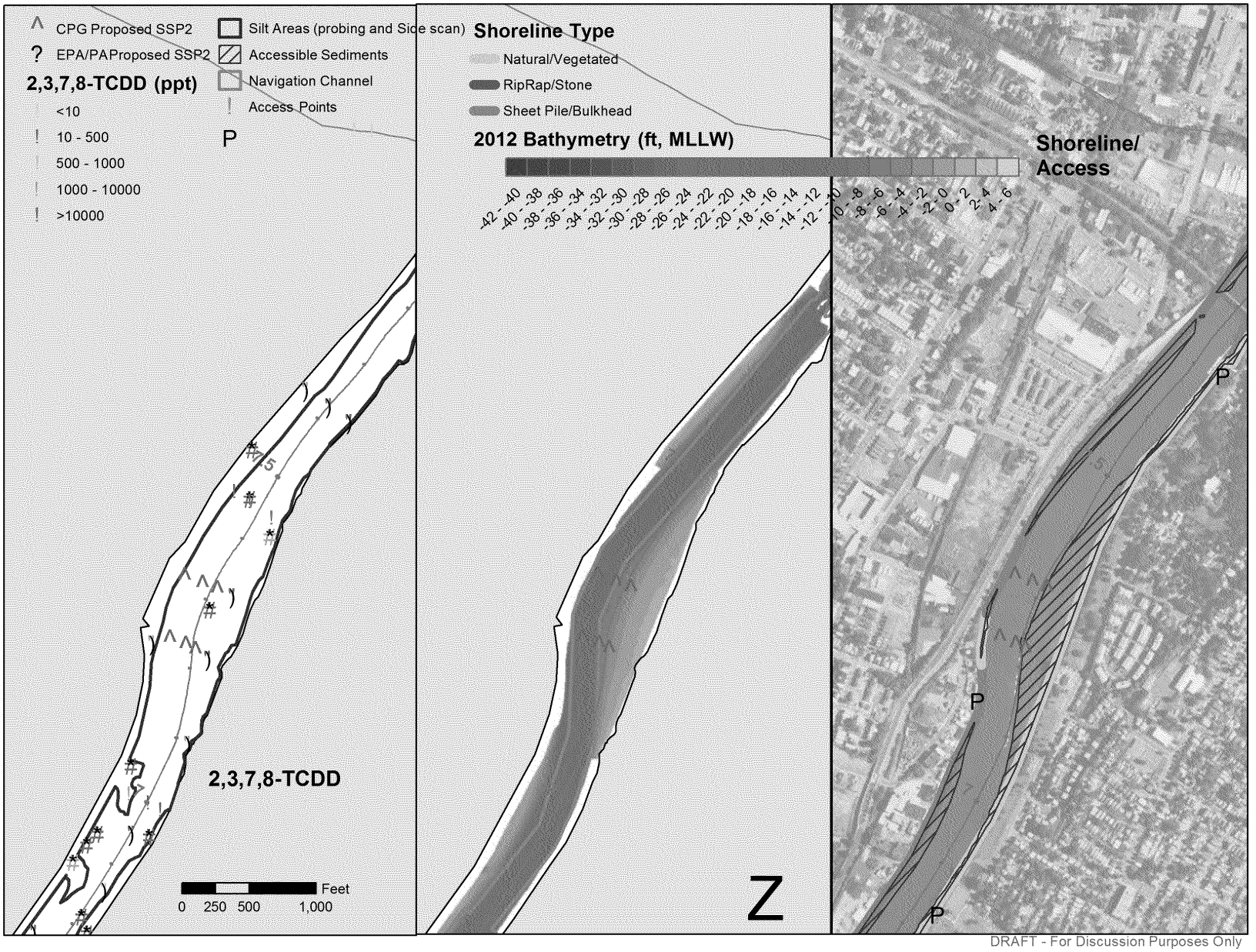

DRAFT - For Discussion Purposes Only

FOIA_07123_0004198_0001

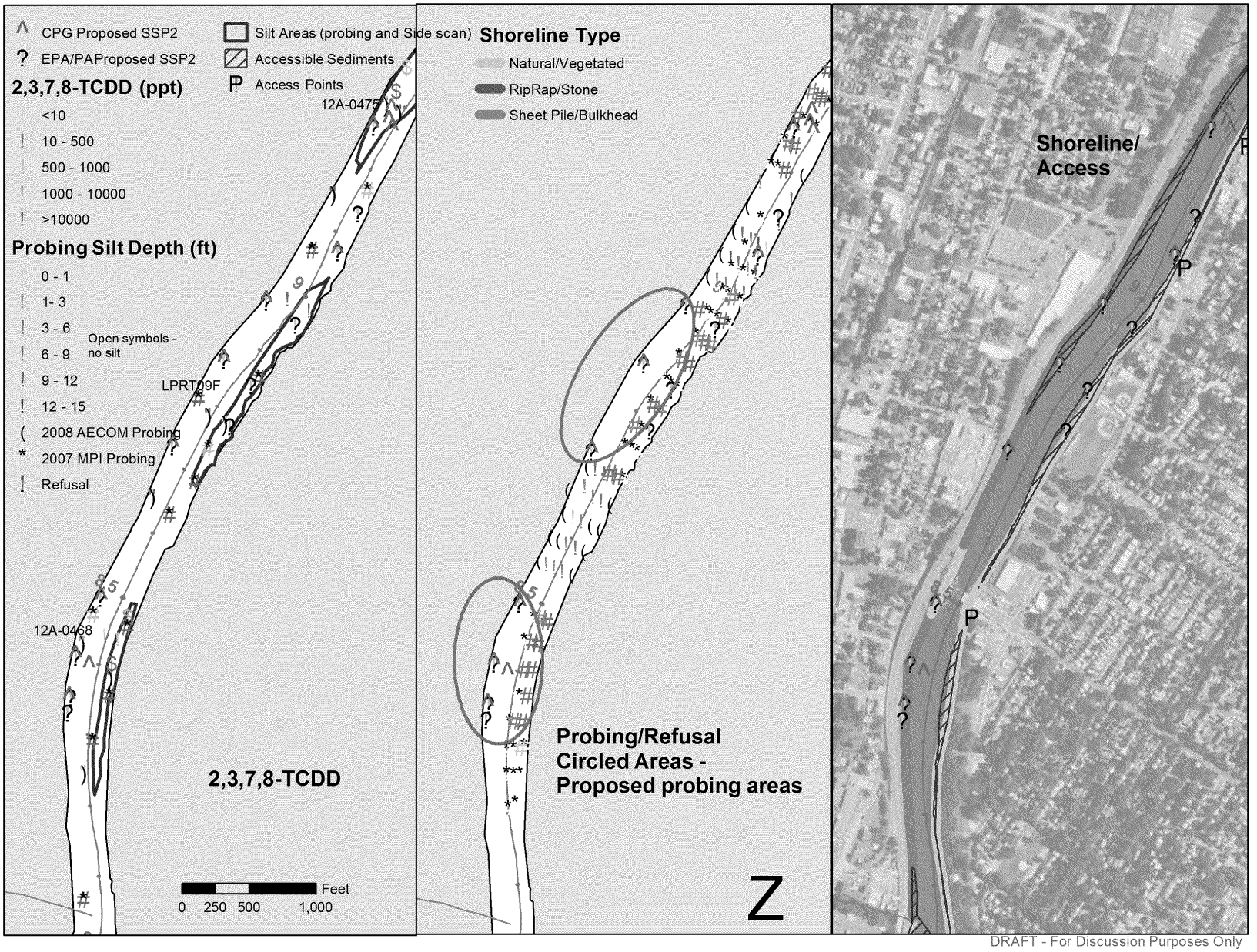

DRAFT - For Discussion Purposes Only

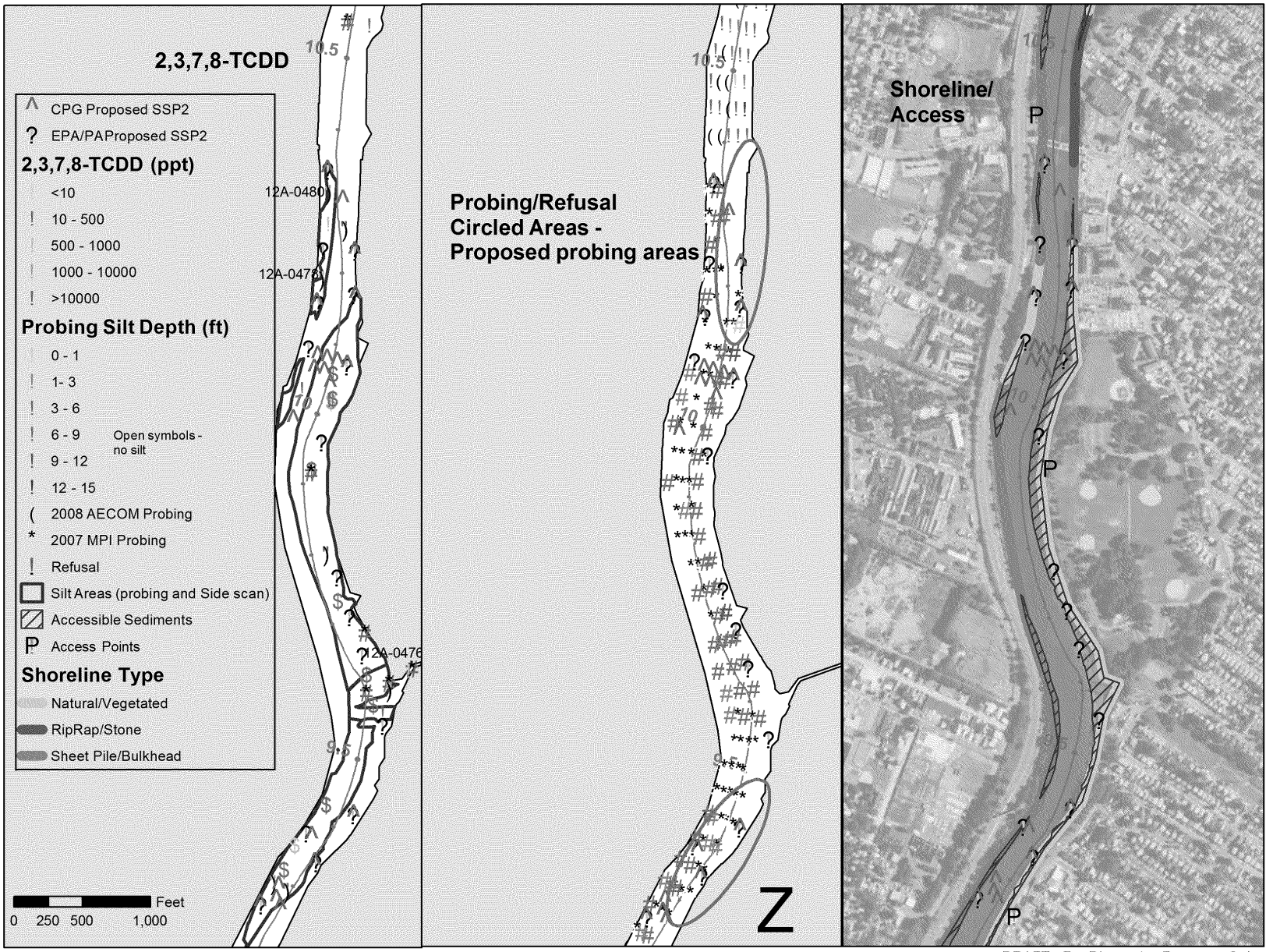

DRAFT - For Discussion Purposes Only

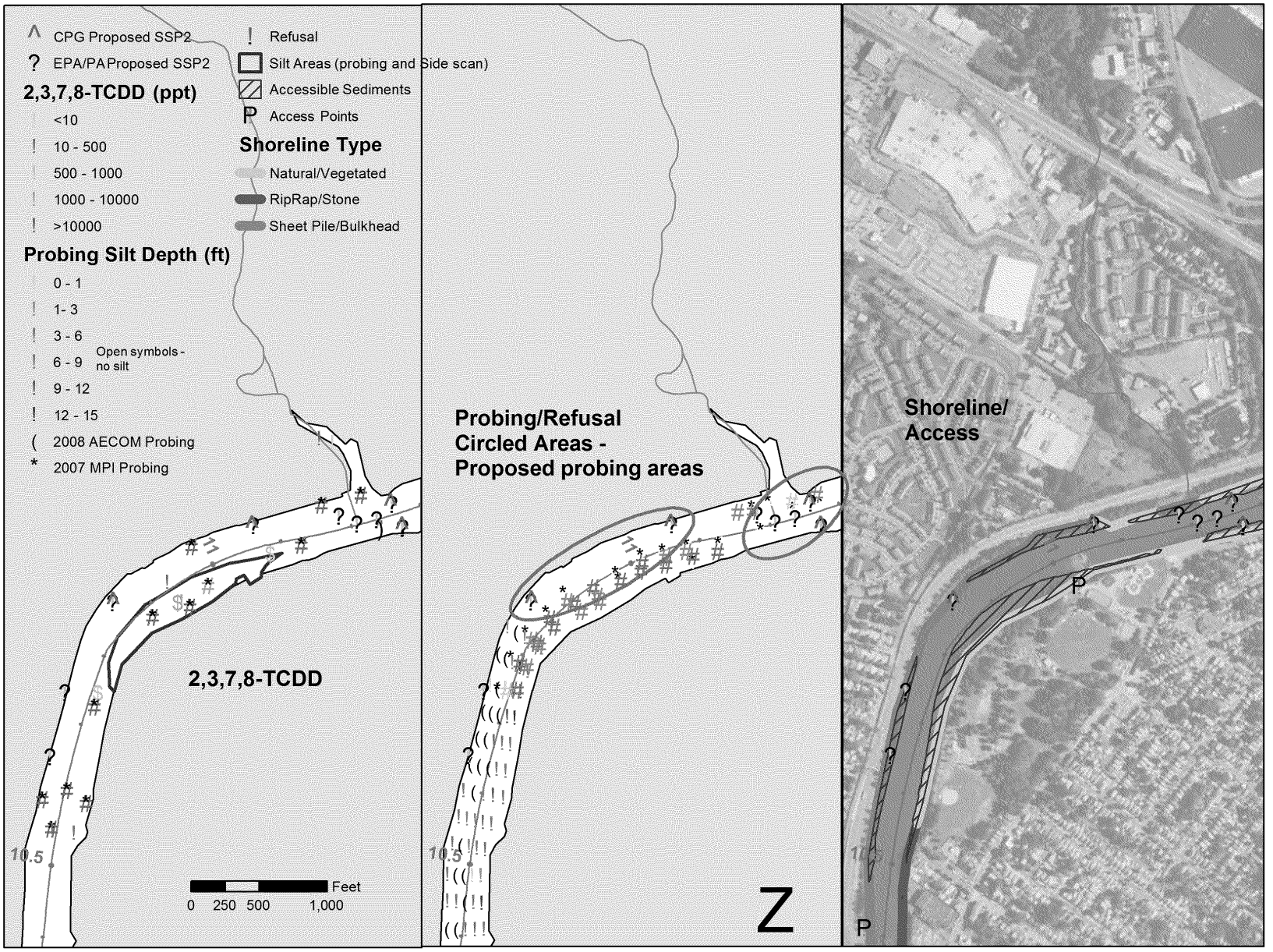

DRAFT - For Discussion Purposes Only

FOIA_07123_0004198_0004

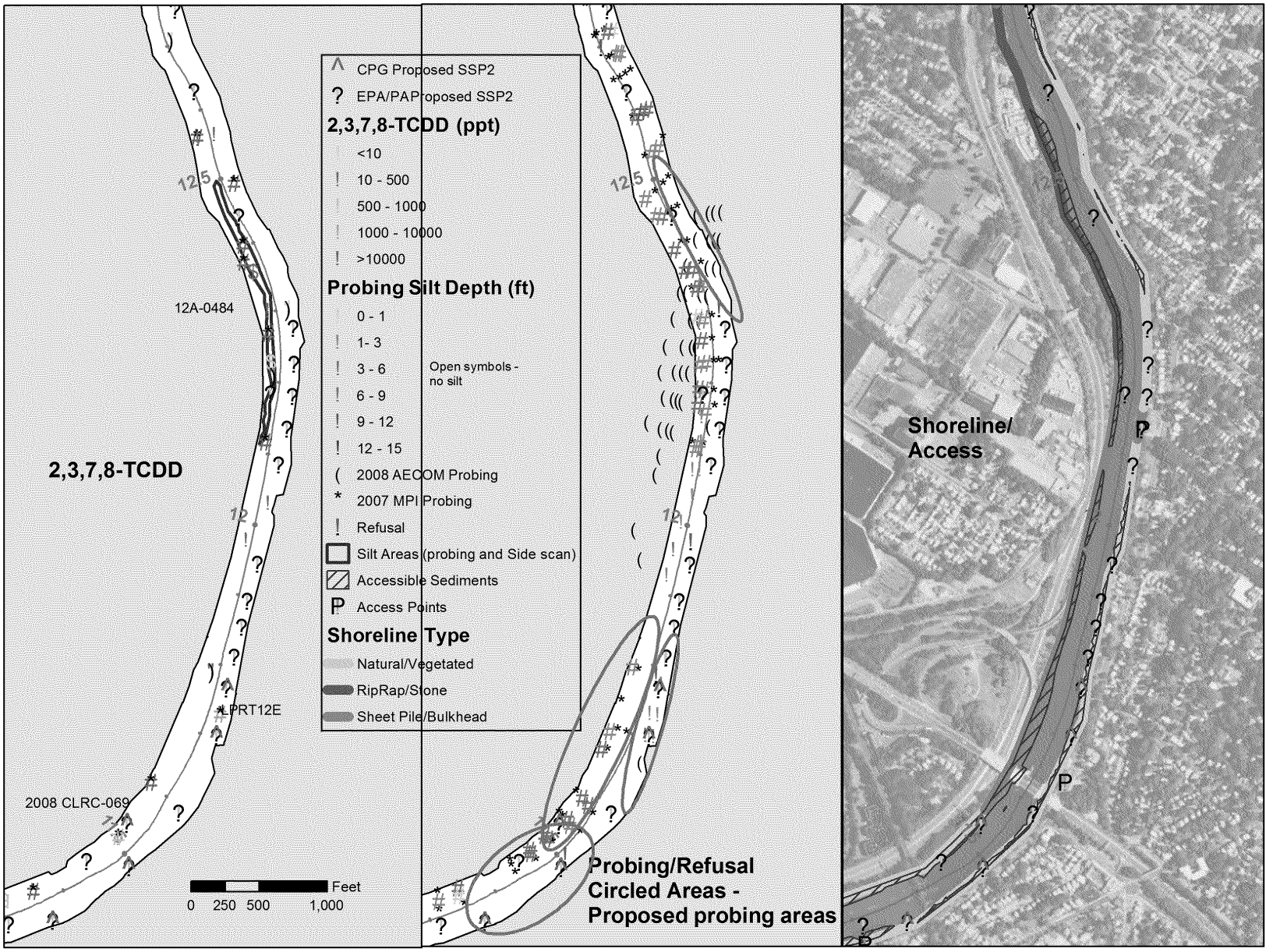

DRAFT - For Discussion Purposes Only

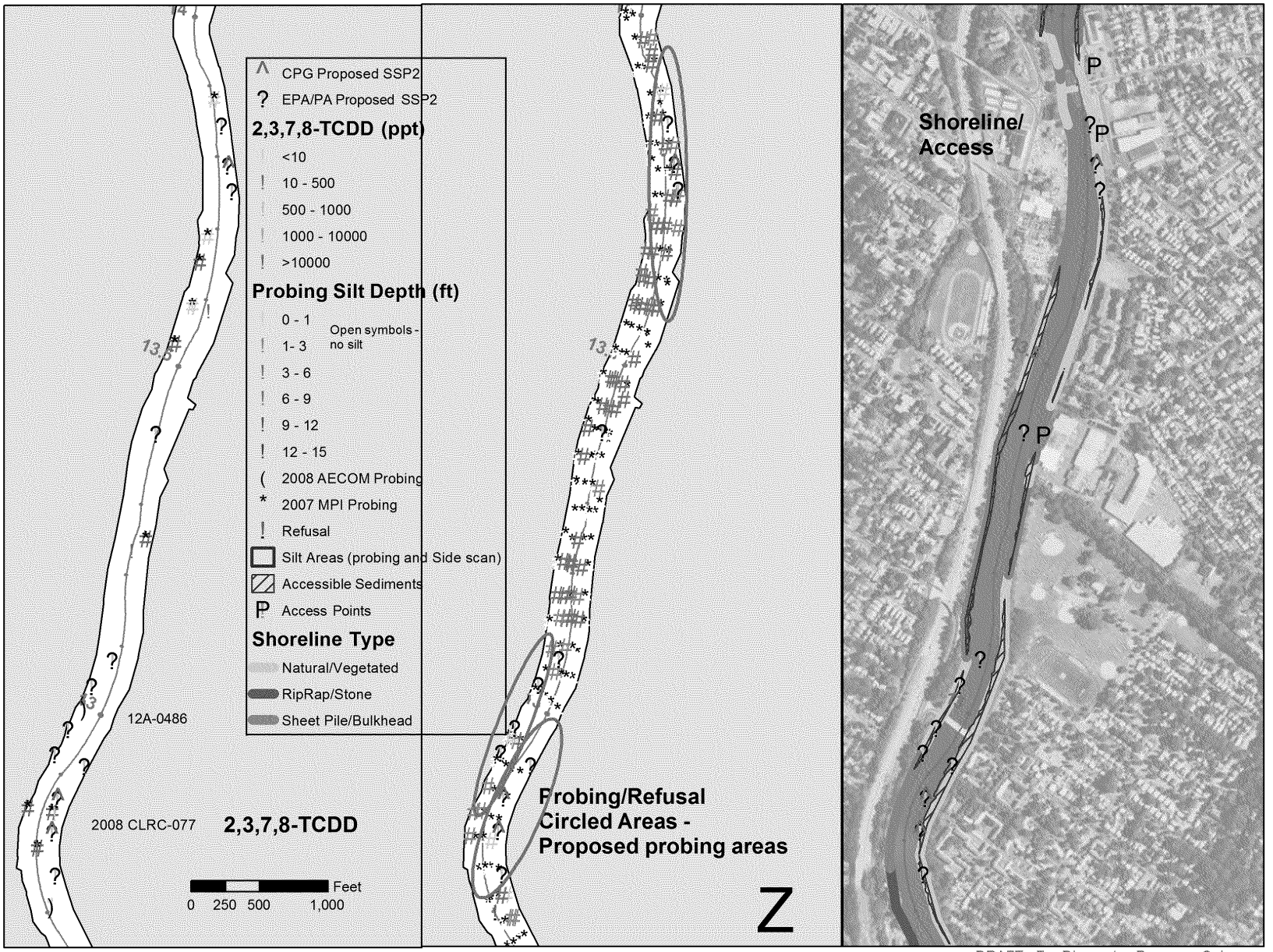

DRAFT - For Discussion Purposes Only

FOIA_07123_0004198_0006

LPR SSP2 - Proposed Probing Locations

Reach	Location
8.3-8.5	West bank
8.7-9.0	West bank
9.2-9.5	East bank
10.1-10.4	East bank
10.8-11.1	West bank
11.2-11.4	Mouth of Third River
11.3-11.8	Whole channel
12.2-13.0	East bank
12.8-13.1	West bank
13.6-14.0	East bank