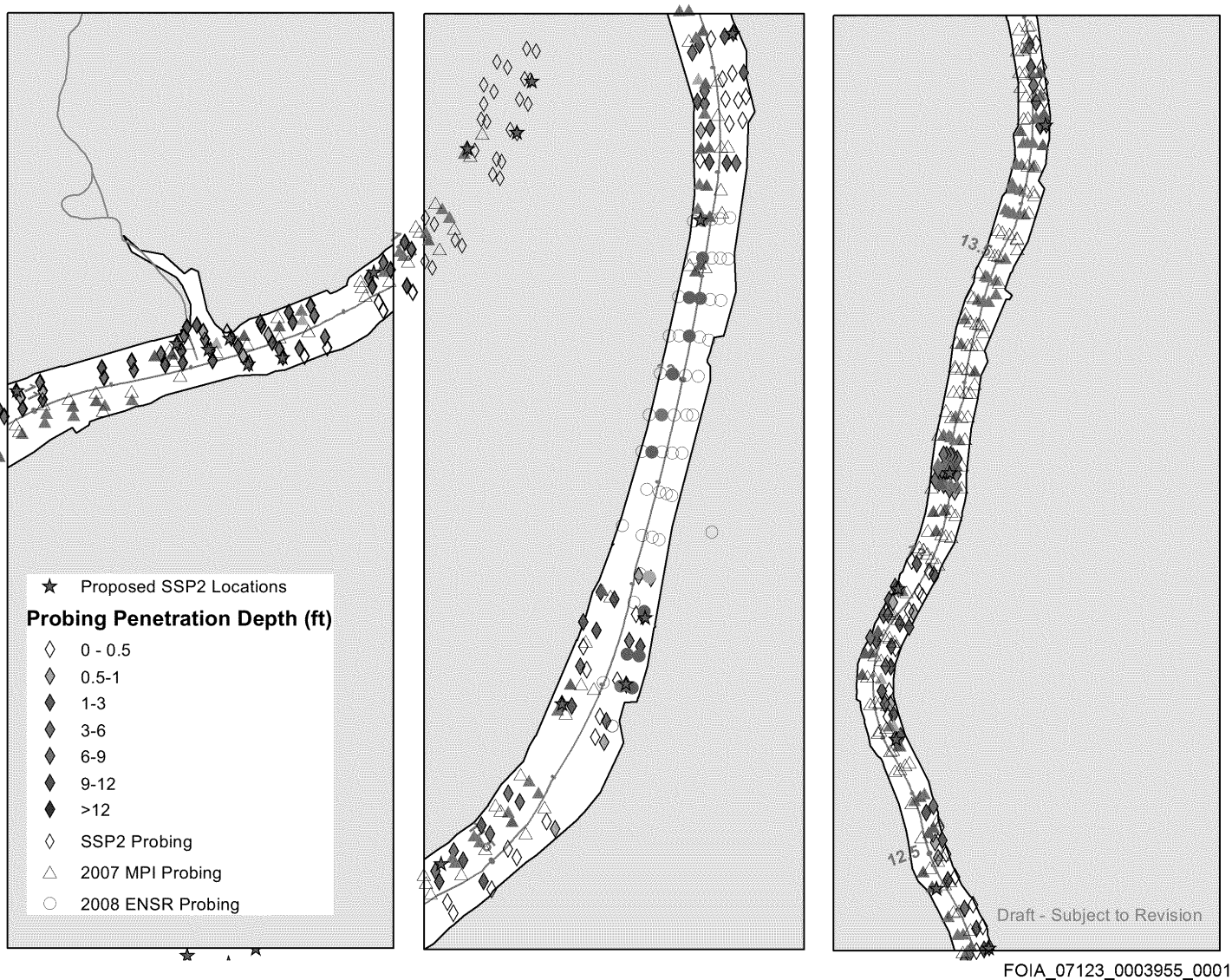
Proposed SSP2 Locations
Probing Penetration Depth (ft)
0 - 0.5
0.5-1
1-3
3-6
6-9
9-12
>12
SSP2 Probing
2007 MPI Probing
2008 ENSR Probing
13.5
12.5
Draft - Subject to Revision

\\Uswtf1fp001\JOBS\Water\ProjectFiles\P120\12182_Passaic\Data\GIS\Maps\SSP2\Proposed_SSP2_Locations_and_Probing_Results.mxd

Basemap: State of New Jersey Office of Information Technology (NJOIT), Office of Geographic Information Systems (OGIS)

0 500 1,000 2,000 Feet

Probing Depth (ft)

- 0 - 0.5
- 0.5 - 1
- 1 - 3
- 3 - 6
- 6 - 9
- 9 - 12
- >12

- Proposed SSP2 Locations
- 2007 MPI Probing
- 2008 ENSR Probing
- 2013 AECOM Probing
- Hashed Area - Utility Conflicts
- LPRSA
- LRC SSP Sampled Locations (2012)
- LRC Sampled Locations (2008)
- Benthic Sampled Locations (2009/10)
- EMBM Sampled Location (2008)

Proposed SSP2 Locations and Probing Results, June 26, 2013

RM 7.2 to 10.5

DRAFT - For Discussion Purposes Only

June, 2013

AECOM

\\Uswtf1fp001\JOBS\Water\ProjectFiles\P120\12182_Passaic\Data\GIS\Maps\SSP2\Proposed_SSP2_Locations_and_Probing_Results.mxd

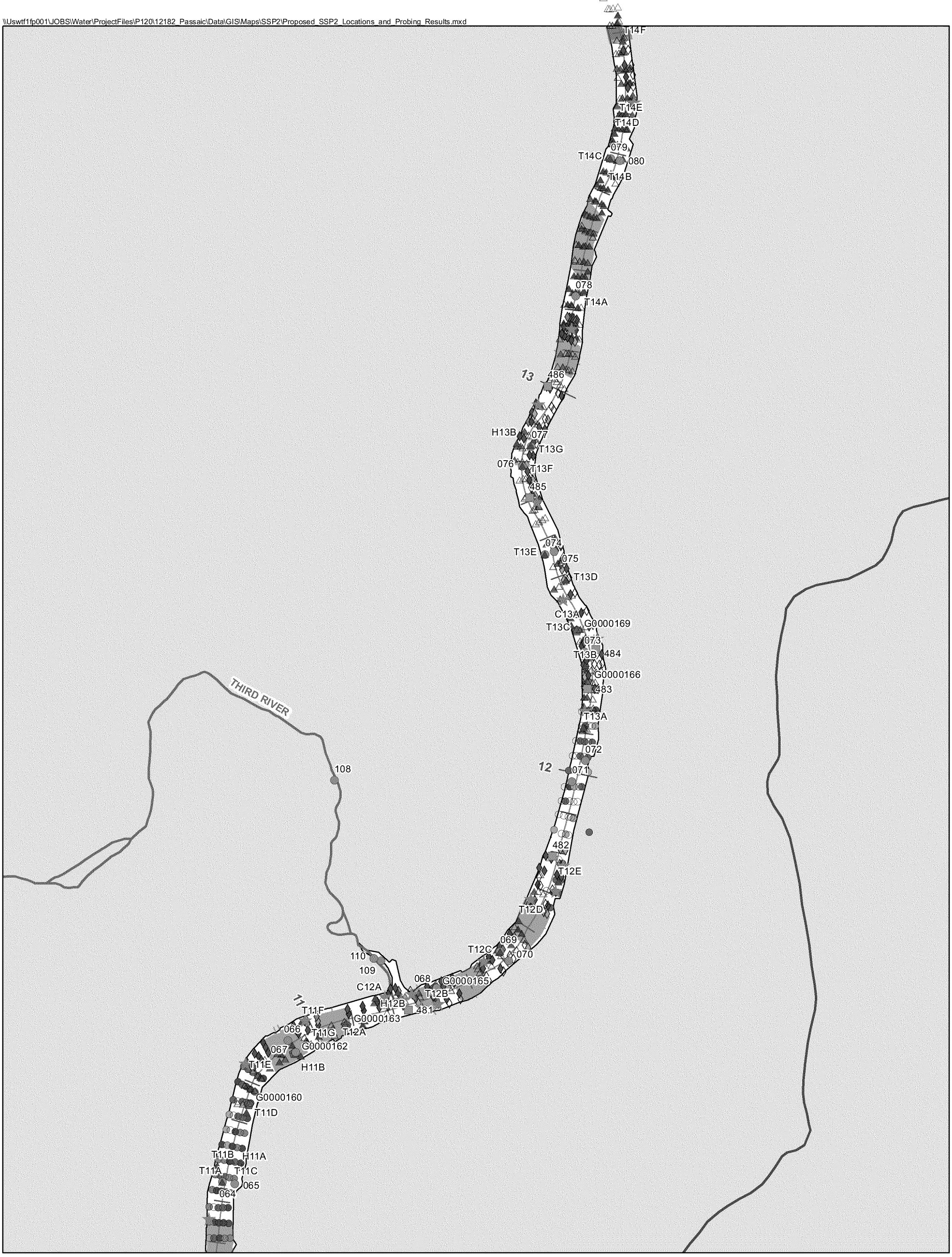

Basemap: State of New Jersey Office of Information Technology (NJOIT), Office of Geographic Information Systems (OGIS)

0 500 1,000 2,000 Feet

N

Probing Depth (ft)

- 0 - 0.5
- 0.5 - 1
- 1 - 3
- 3 - 6
- 6 - 9
- 9 - 12
- >12

- Proposed SSP2 Locations
- 2007 MPI Probing
- 2008 ENSR Probing
- 2013 AECOM Probing
- Hashed Area - Utility Conflicts
- LPRSA
- LRC SSP Sampled Locations (2012)
- LRC Sampled Locations (2008)
- Benthic Sampled Locations (2009/10)
- EMBM Sampled Location (2008)

Proposed SSP2 Locations and Probing Results, June 26, 2013

RM 10.5 to 13.9

DRAFT - For Discussion Purposes Only

June, 2013

AECOM

104
18
103
101
100
098
099
H17A
096
T17A
17
116
T17D
092
16
H16B
SADDLE RIVER
111
090
T16E
088
T16D
H16A
089
113
112
118
T15E
083
T15D
T15C
084
C15A
081
T15B
082
T15A
14
T14F
T15F
085
T16B
086
15
T16A
087
T16C

Basemap: State of New Jersey Office of Information Technology (NJOIT), Office of Geographic Information Systems (OGIS)

0 500 1,000 2,000 Feet

Probing Depth (ft)

- 0 - 0.5
- 0.5 - 1
- 1 - 3
- 3 - 6
- 6 - 9
- 9 - 12
- >12

- Proposed SSP2 Locations
- 2007 MPI Probing
- 2008 ENSR Probing
- 2013 AECOM Probing
- Hashed Area - Utility Conflicts
- LPRSA
- LRC SSP Sampled Locations (2012)
- LRC Sampled Locations (2008)
- Benthic Sampled Locations (2009/10)
- EMBM Sampled Location (2008)

Proposed SSP2 Locations and Probing Results, June 26, 2013

RM 13.9 to 18.4

DRAFT - For Discussion Purposes Only

June, 2013

AECOM

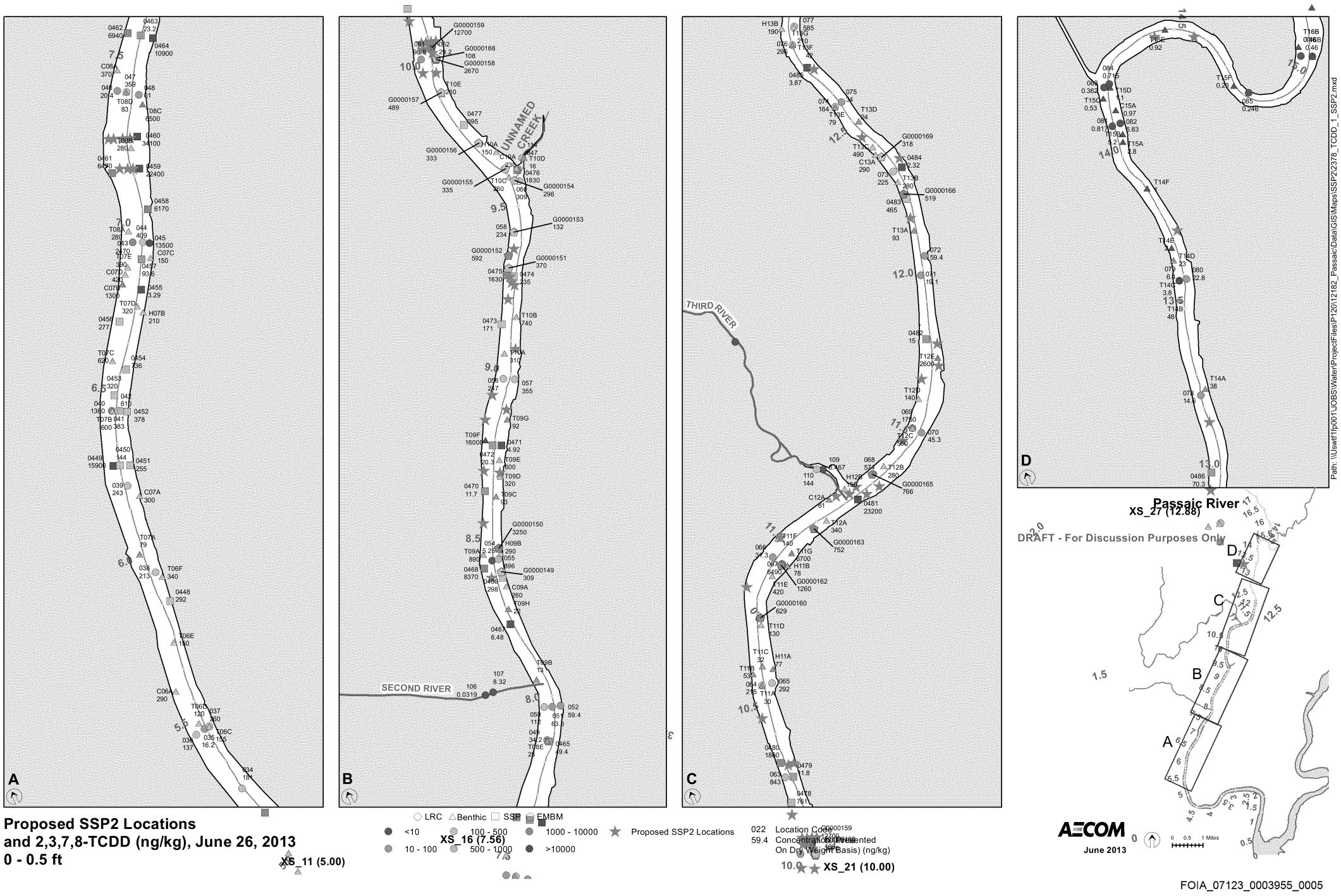

Proposed SSP2 Locations and 2,3,7,8-TCDD (ng/kg), June 26, 2013
0 - 0.5 ft