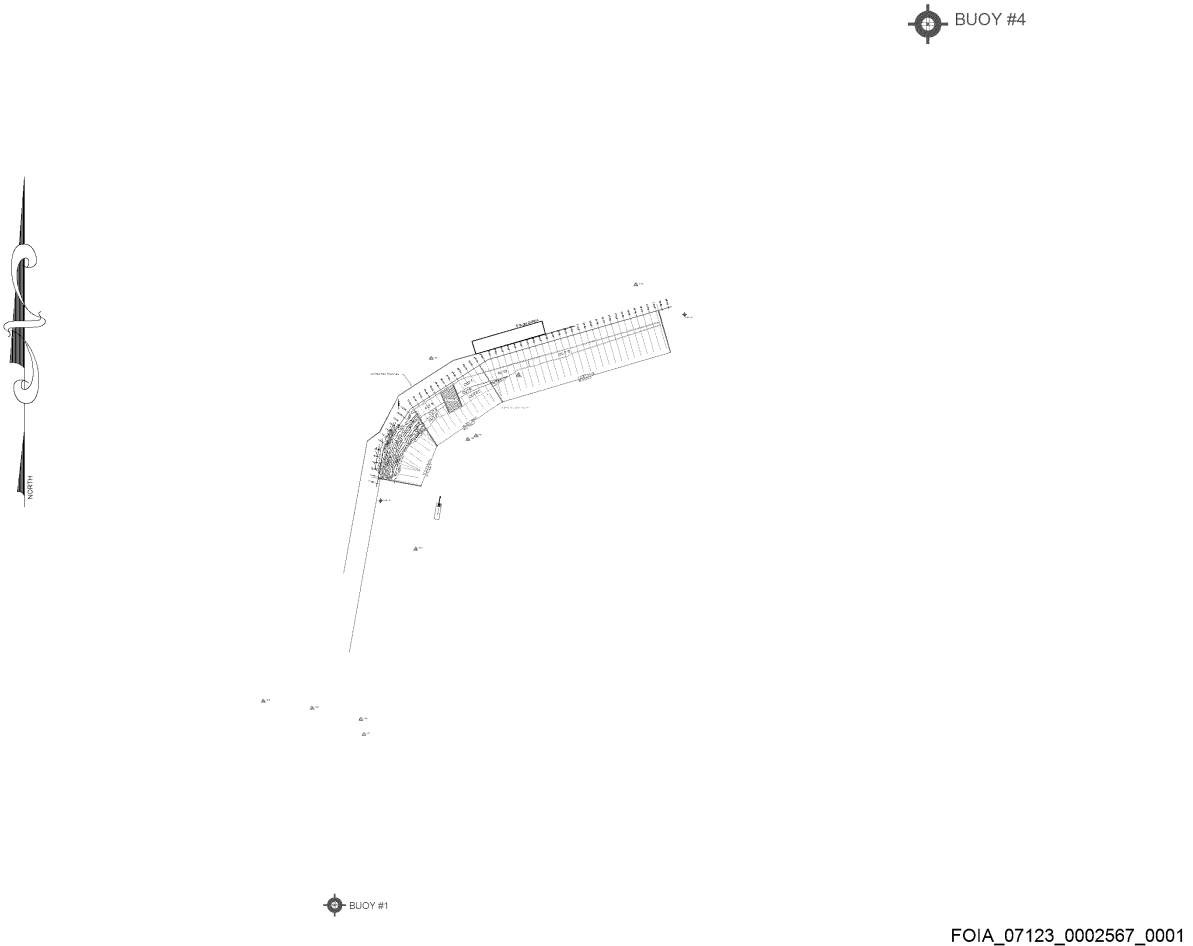
BUOY #4
NORTH
BUOY #1

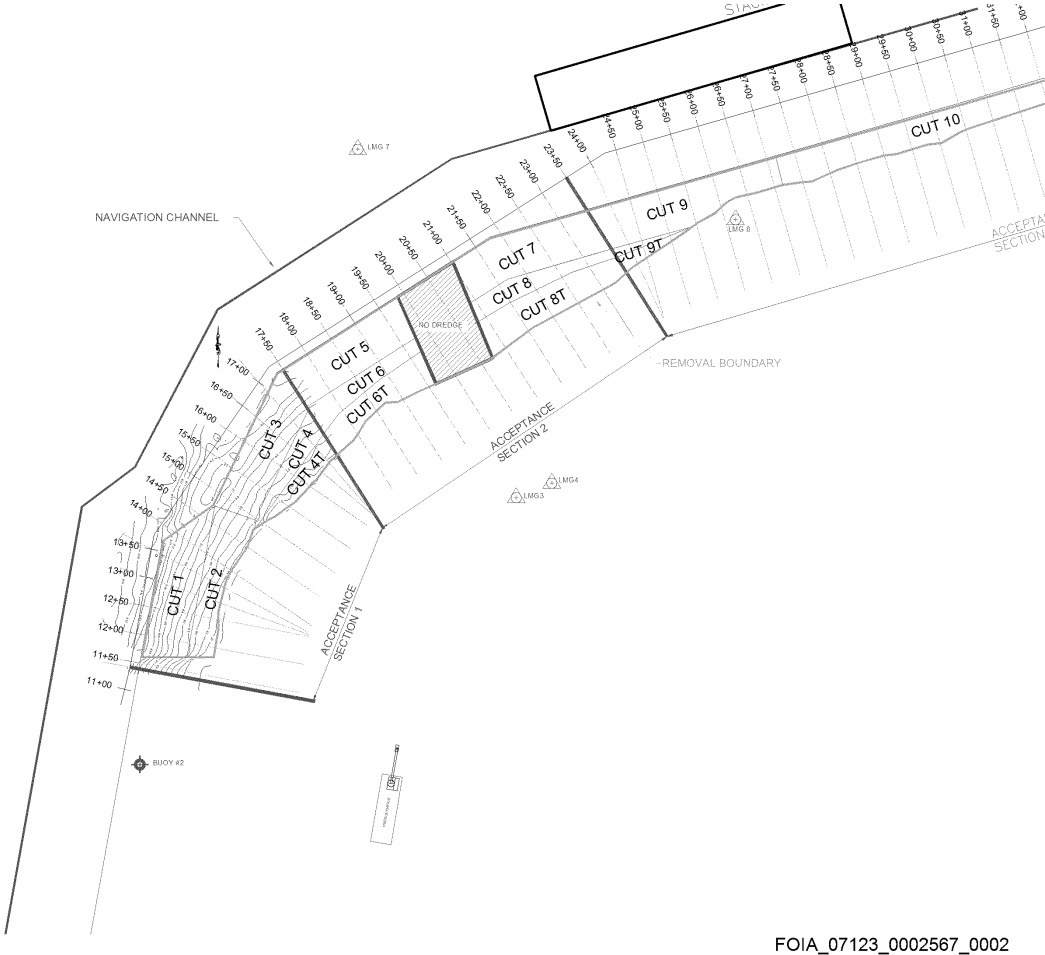
NAVIGATION CHANNEL
LMG 7
LMG 8
LMG4
LMG3
BUOY #2
NO DREDGE
REMOVAL BOUNDARY
ACCEPTANCE SECTION 1
ACCEPTANCE SECTION 2
CUT 1
CUT 2
CUT 3
CUT 4
CUT 4T
CUT 5
CUT 6
CUT 6T
CUT 7
CUT 8
CUT 8T
CUT 9
CUT 9T
CUT 10
11+00
11+50
12+00
12+50
13+00
13+50
14+00
14+50
15+00
15+50
16+00
16+50
17+00
17+50
18+00
18+50
19+00
19+50
20+00
20+50
21+00
21+50
22+00
22+50
23+00
23+50
24+00
24+50
25+00
25+50
26+00
26+50
27+00
27+50
28+00
28+50
29+00
29+50
30+00
30+50
31+00
31+50

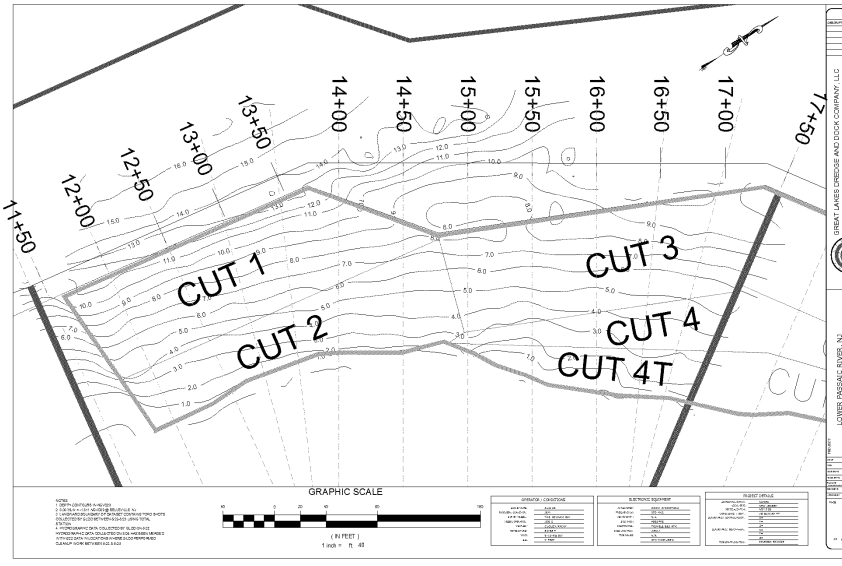
17+50
17+00
16+50
16+00
15+50
15+00
14+50
14+00
13+50
13+00
12+50
12+00
11+50
CUT 1
CUT 2
CUT 3
CUT 4
CUT 4T
GRAPHIC SCALE
(IN FEET)
1 inch = ft. 40
GREAT LAKES DREDGE AND DOCK COMPANY, LLC
LOWER PASSAIC RIVER, NJ
STUDY AREA PROJECT, RIVER MILE 10.9
AS1 AD CONTOUR MAP
01