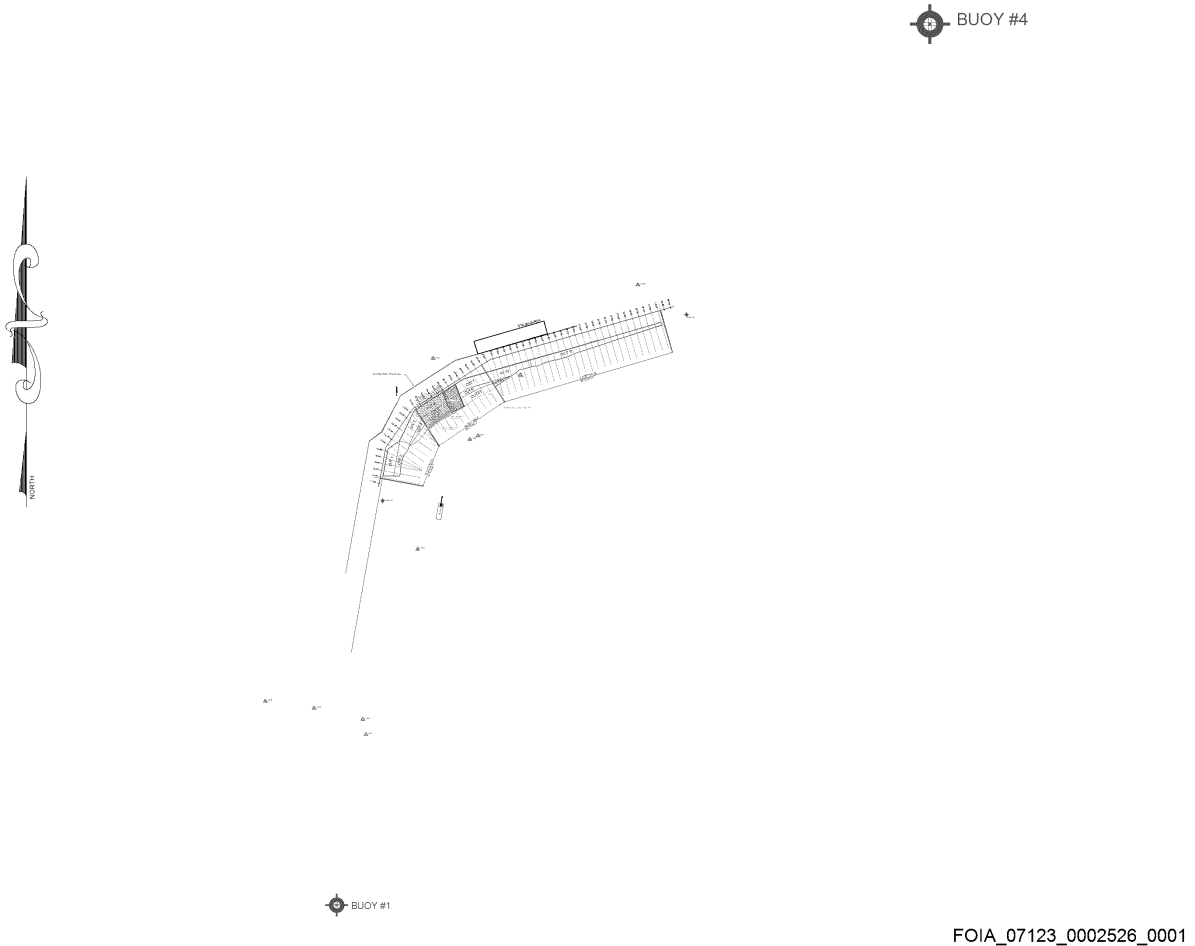
BUOY #4
NORTH
BUOY #1

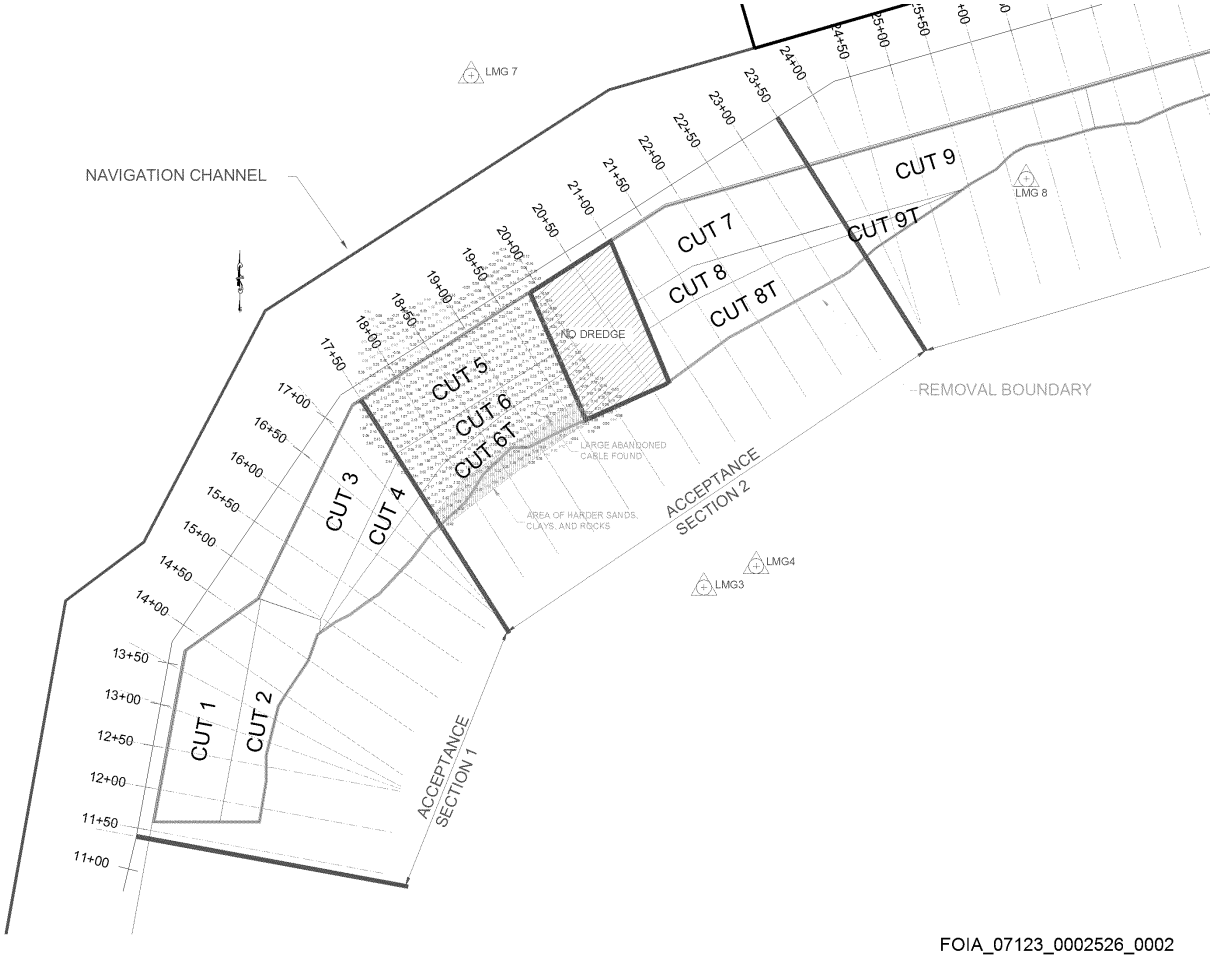
NAVIGATION CHANNEL
LMG 7
LMG 8
LMG4
LMG3
CUT 1
CUT 2
CUT 3
CUT 4
CUT 5
CUT 6
CUT 6T
CUT 7
CUT 8
CUT 8T
CUT 9
CUT 9T
NO DREDGE
LARGE ABANDONED CABLE FOUND
AREA OF HARDER SANDS, CLAYS, AND ROCKS
REMOVAL BOUNDARY
ACCEPTANCE SECTION 1
ACCEPTANCE SECTION 2
11+00
11+50
12+00
12+50
13+00
13+50
14+00
14+50
15+00
15+50
16+00
16+50
17+00
17+50
18+00
18+50
19+00
19+50
20+00
20+50
21+00
21+50
22+00
22+50
23+00
23+50
24+00
24+50
25+00
25+50

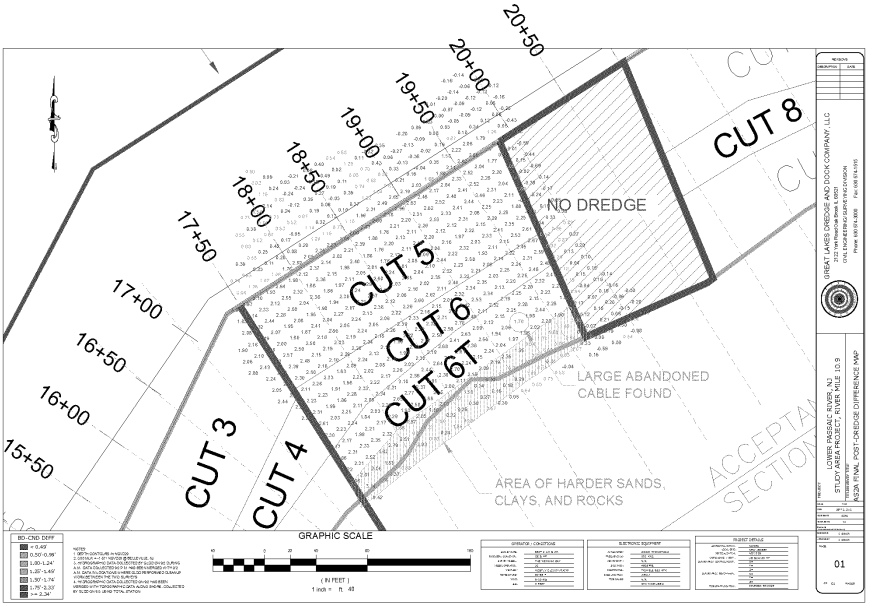

FOIA_07123_0002526_0003