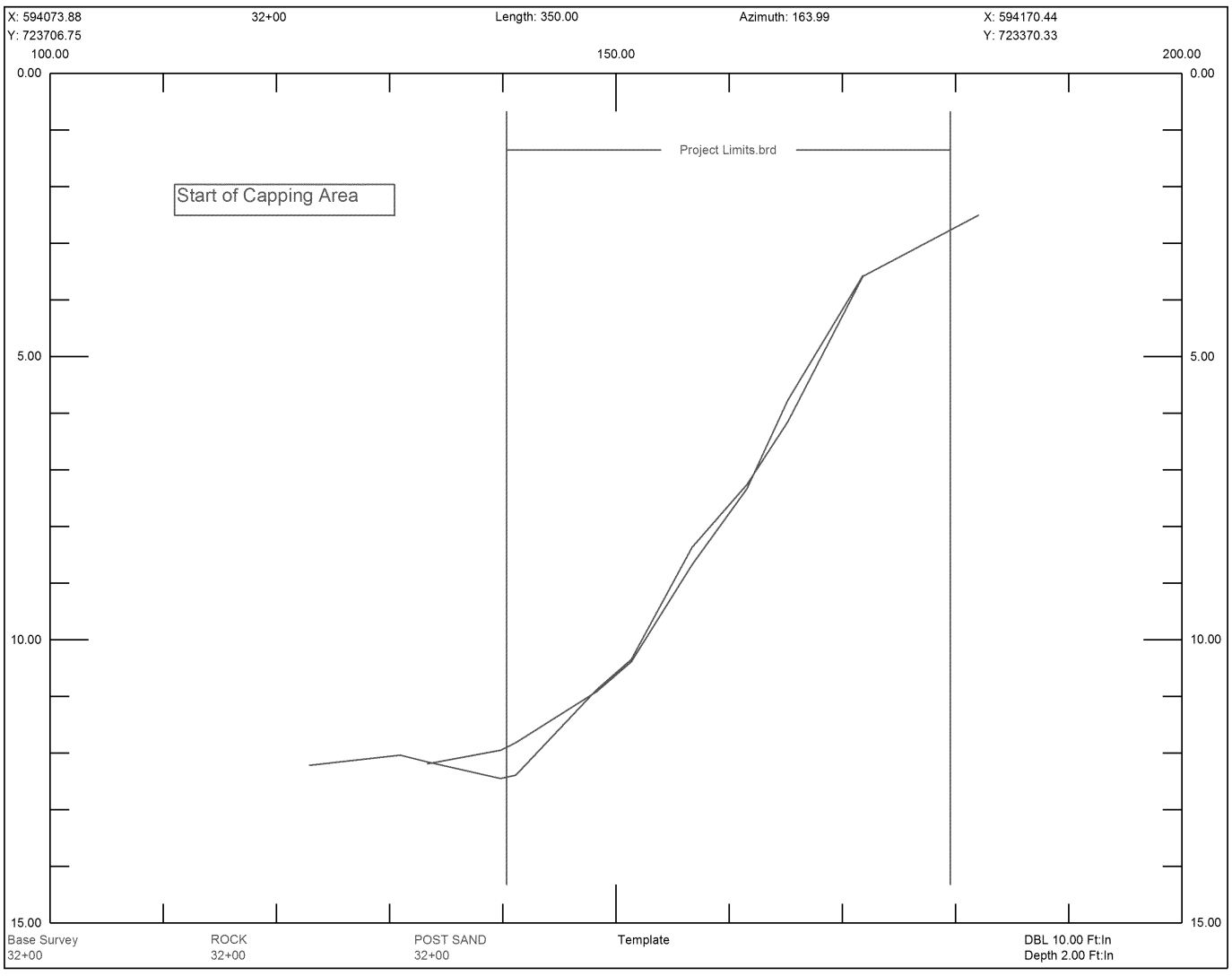
X: 594073.88
Y: 723706.75
32+00
Length: 350.00
Azimuth: 163.99
X: 594170.44
Y: 723370.33
100.00
150.00
200.00
0.00
5.00
10.00
15.00
Project Limits.brd
Start of Capping Area
Base Survey
32+00
ROCK
32+00
POST SAND
32+00
Template
DBL 10.00 Ft:In
Depth 2.00 Ft:In

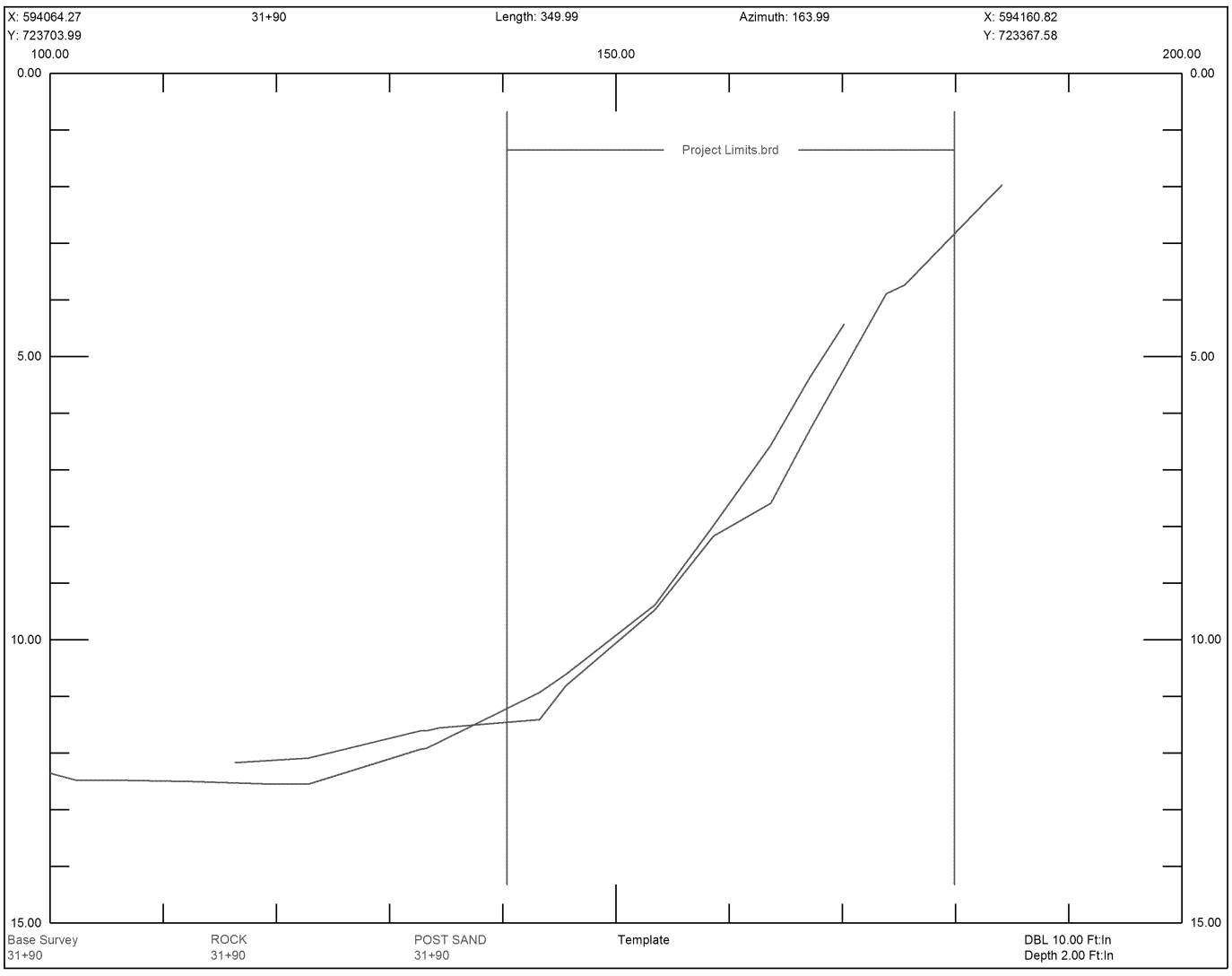
X: 594064.27
Y: 723703.99
31+90
Length: 349.99
Azimuth: 163.99
X: 594160.82
Y: 723367.58
100.00
150.00
200.00
0.00
5.00
10.00
15.00
Project Limits.brd
Base Survey
31+90
ROCK
31+90
POST SAND
31+90
Template
DBL 10.00 Ft:In
Depth 2.00 Ft:In

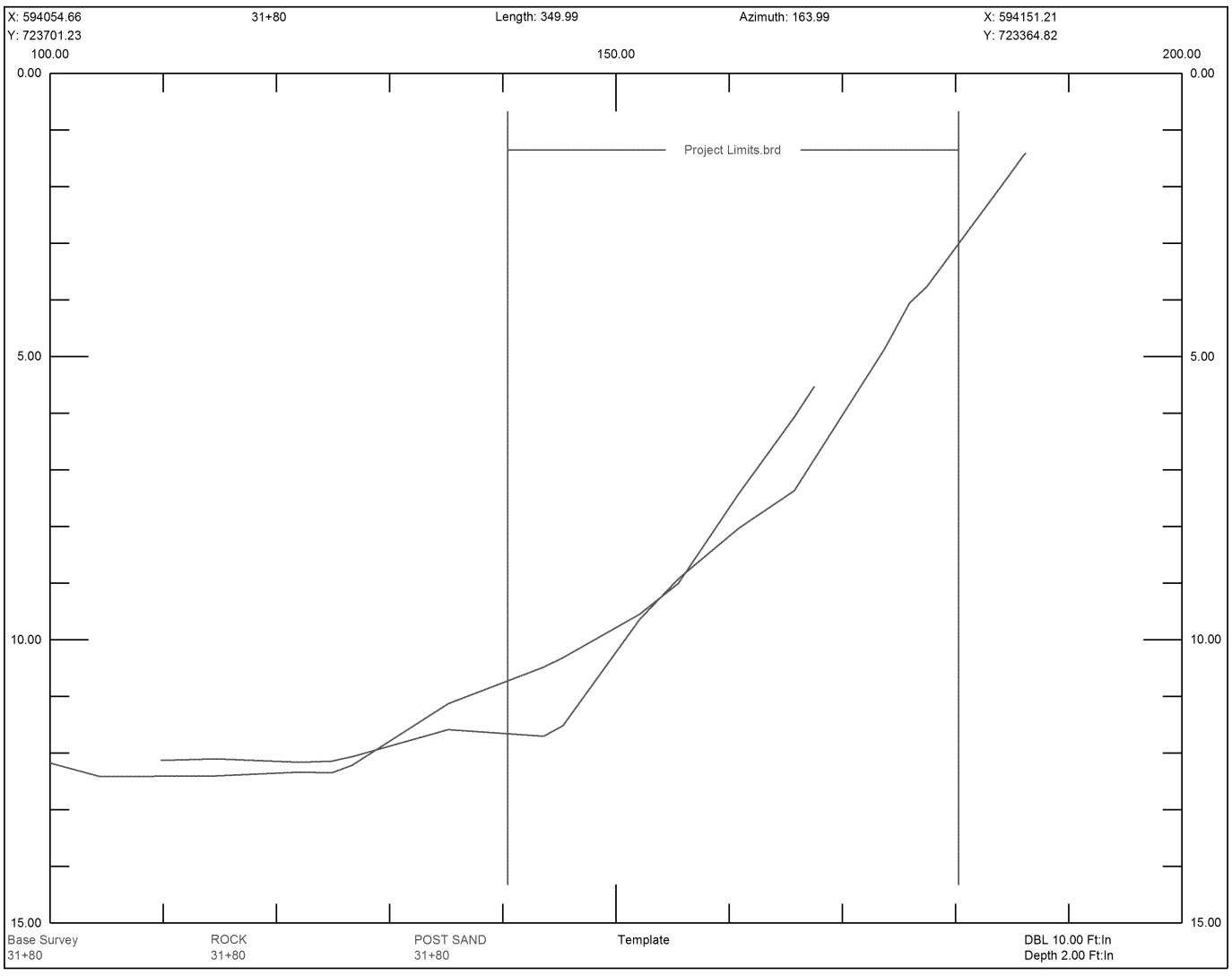
X: 594054.66
Y: 723701.23
31+80
Length: 349.99
Azimuth: 163.99
X: 594151.21
Y: 723364.82
100.00
150.00
200.00
0.00
5.00
10.00
15.00
Project Limits.brd
Base Survey
31+80
ROCK
31+80
POST SAND
31+80
Template
DBL 10.00 Ft:In
Depth 2.00 Ft:In

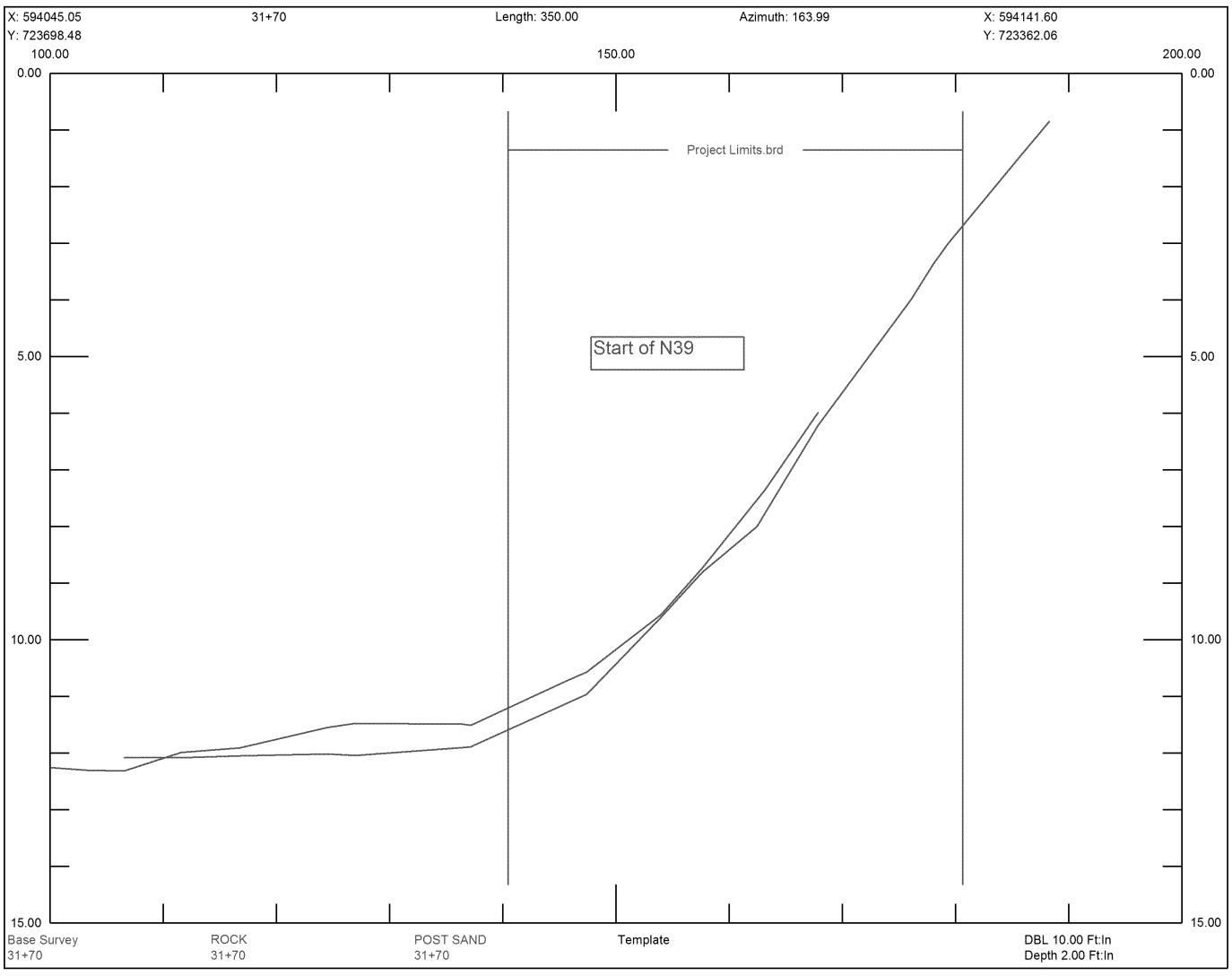
X: 594045.05
Y: 723698.48
31+70
Length: 350.00
Azimuth: 163.99
X: 594141.60
Y: 723362.06
100.00
150.00
200.00
0.00
5.00
10.00
15.00
Project Limits.brd
Start of N39
Base Survey
31+70
ROCK
31+70
POST SAND
31+70
Template
DBL 10.00 Ft:In
Depth 2.00 Ft:In

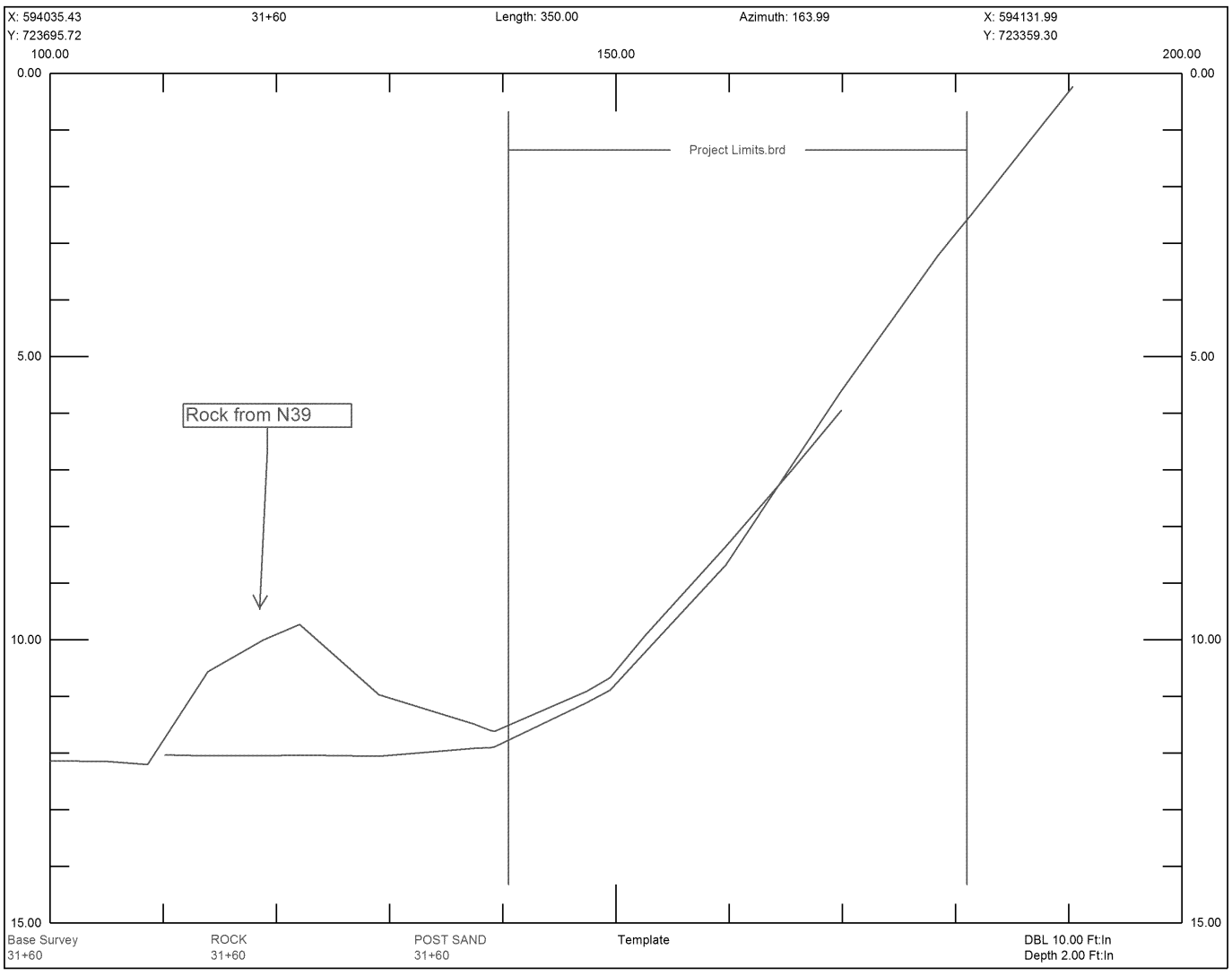
X: 594035.43
Y: 723695.72
31+60
Length: 350.00
Azimuth: 163.99
X: 594131.99
Y: 723359.30
100.00
150.00
200.00
0.00
5.00
10.00
15.00
Project Limits.brd
Rock from N39
Base Survey
31+60
ROCK
31+60
POST SAND
31+60
Template
DBL 10.00 Ft:In
Depth 2.00 Ft:In

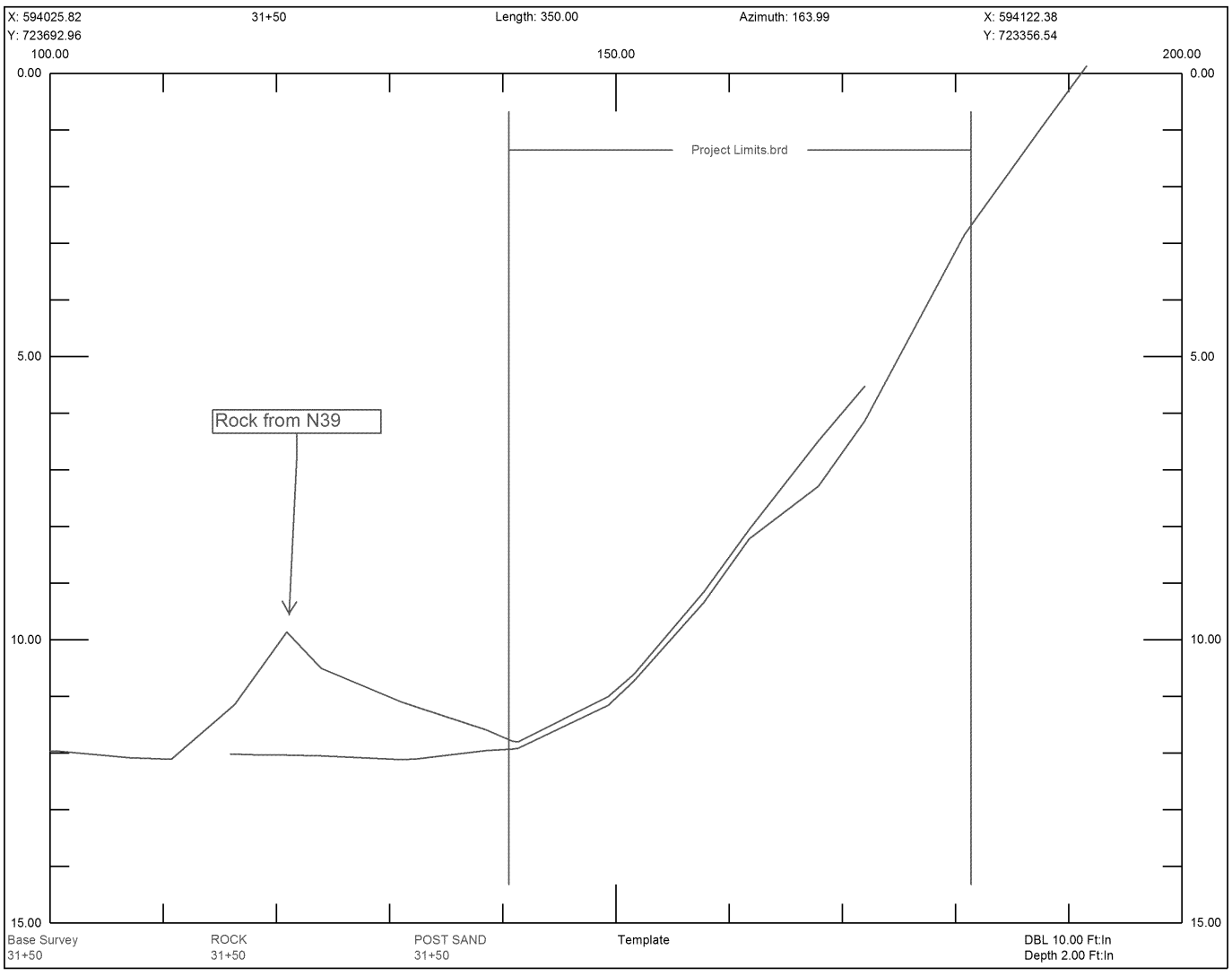
X: 594025.82
Y: 723692.96
31+50
Length: 350.00
Azimuth: 163.99
X: 594122.38
Y: 723356.54
100.00
150.00
200.00
0.00
5.00
10.00
15.00
Project Limits.brd
Rock from N39
Base Survey
31+50
ROCK
31+50
POST SAND
31+50
Template
DBL 10.00 Ft:In
Depth 2.00 Ft:In

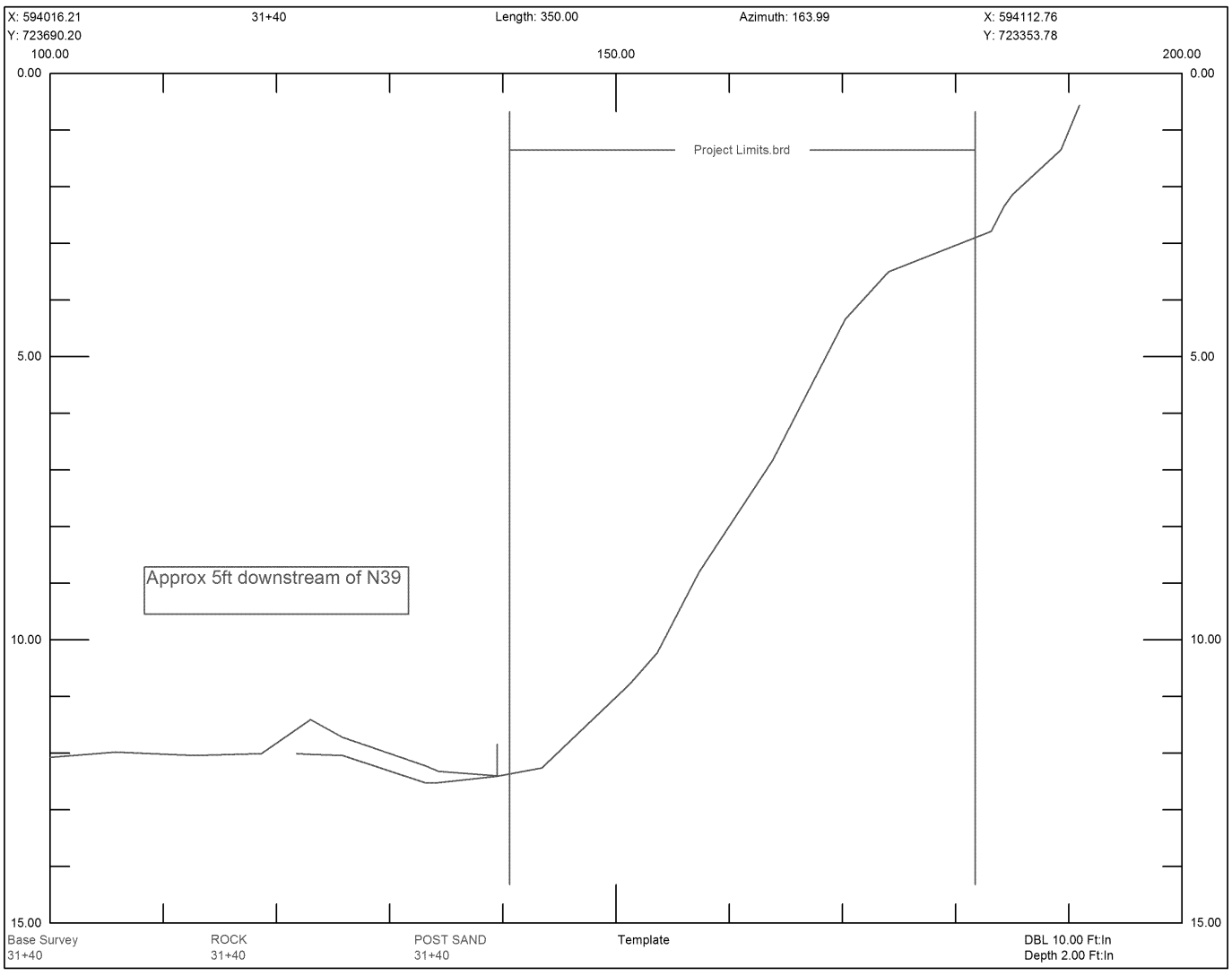
X: 594016.21
Y: 723690.20
31+40
Length: 350.00
Azimuth: 163.99
X: 594112.76
Y: 723353.78
100.00
150.00
200.00
0.00
5.00
10.00
15.00
Project Limits.brd
Approx 5ft downstream of N39
Base Survey
31+40
ROCK
31+40
POST SAND
31+40
Template
DBL 10.00 Ft:In
Depth 2.00 Ft:In