Sediment Core Position Centerline

Surfaces

1949 Post-dredge

1966

1976

1986

1989

Error Surfaces

1949 Post-dredge

1966

1976

1986

1989

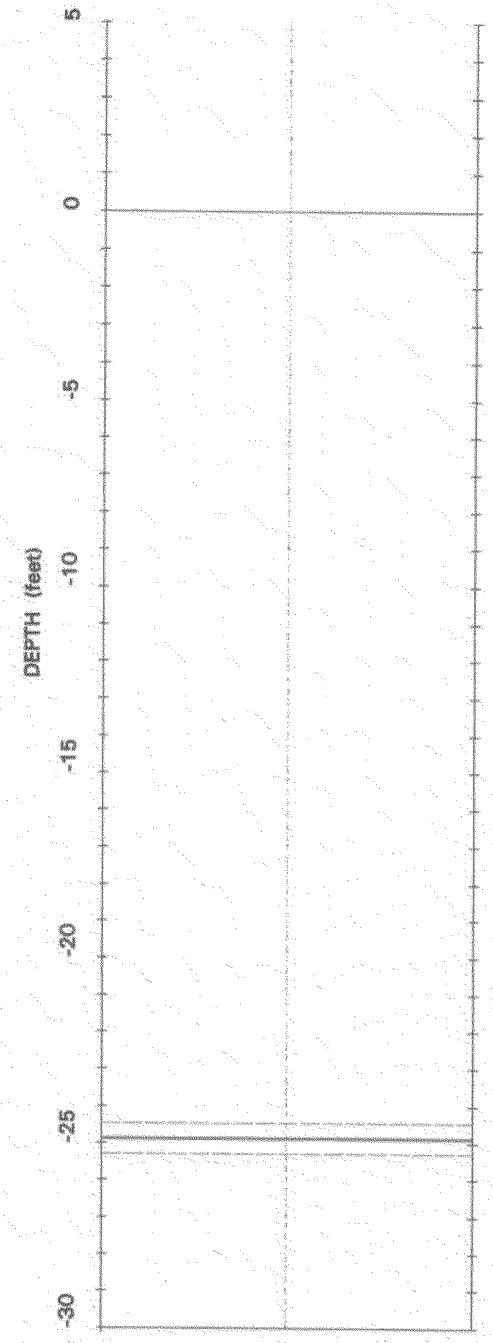

DEPTHS REFERENCE MLW
VERTICAL SCALE: 1 in. = 5 ft.

Job No. : 23508-T102A	CORE SAMPLE NUMBER 202 AT STATION 6+00 PASSAIC RIVER - NEW JERSEY
Prepared by : D.E.H.	
Date : May 23, 1994	

Sediment Core Position Centerline

Surfaces

1949 Post-dredge

1966

1976

1986

1989

Error Surfaces

1949 Post-dredge

1966

1976

1986

1989

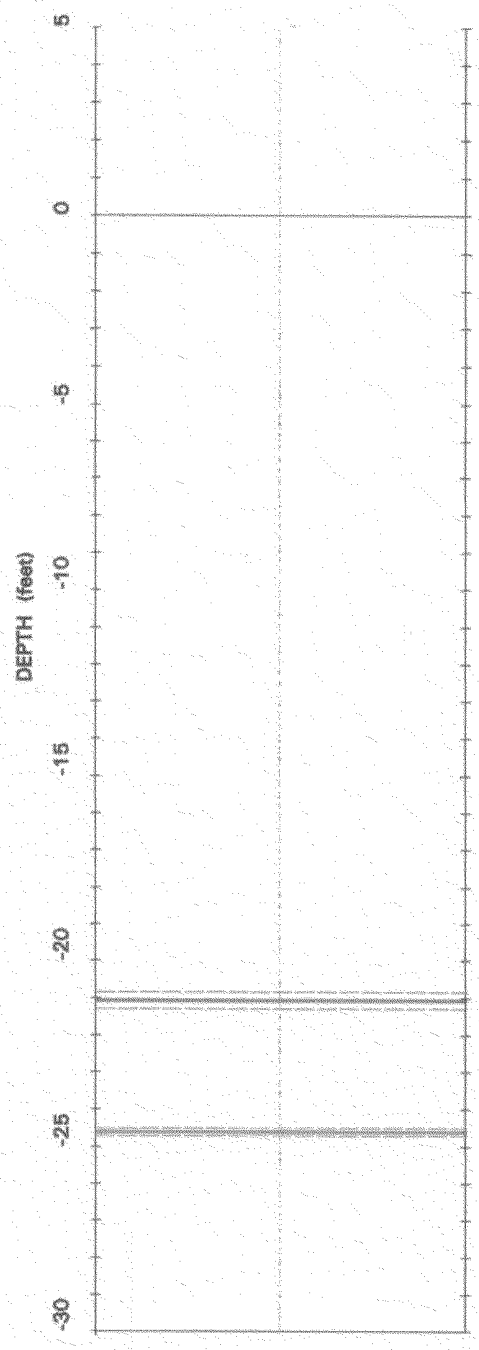

DEPTHS REFERENCE MLW
VERTICAL SCALE: 1 in. = 5 ft.

Job No. : 23508-T102A	CORE SAMPLE NUMBER 205 AT STATION 18+00 PASSAIC RIVER - NEW JERSEY
Prepared by : D.E.H.	
Date : May 23, 1994	

Sediment Core Position Centerline

Surfaces

1949 Post-dredge

1966

1976

1986

1989

Error Surfaces

1949 Post-dredge

1966

1976

1986

1989

DEPTHS REFERENCE MLW
VERTICAL SCALE: 1 in. = 5 ft.

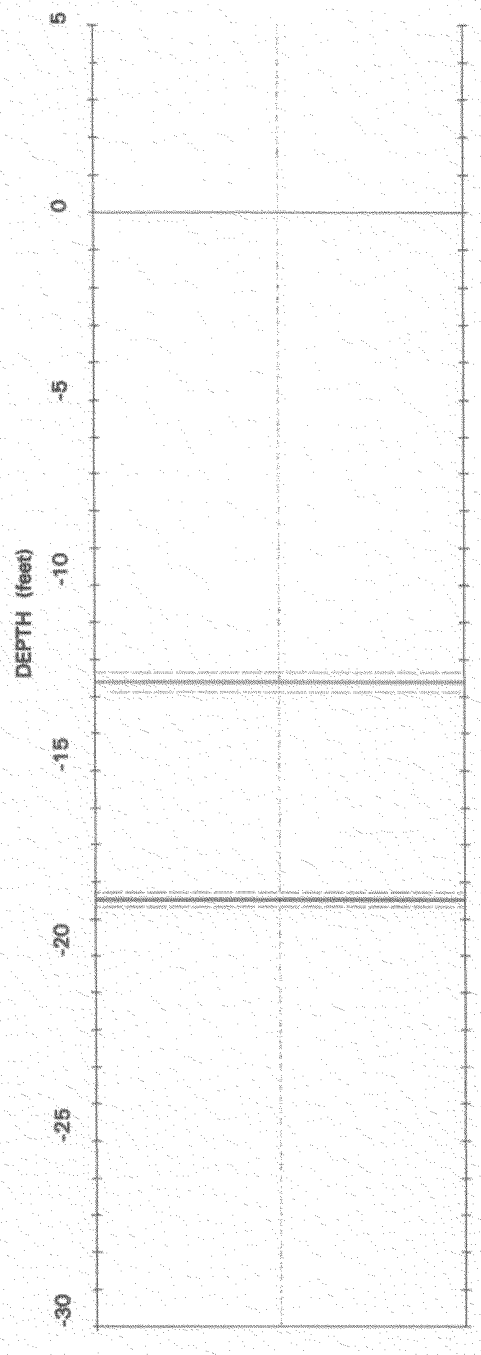

Job No. : 23508-T102A	CORE SAMPLE NUMBER 208 AT STATION 30+00 PASSAIC RIVER - NEW JERSEY
Prepared by : D.E.H.	
Date : May 23, 1994	

Sediment Core Position Centerline

Surfaces

1949 Post-dredge

1966

1976

1986

1989

Error Surfaces

1949 Post-dredge

1966

1976

1986

1989

DEPTHS REFERENCE MLW
VERTICAL SCALE: 1 in. = 5 ft.

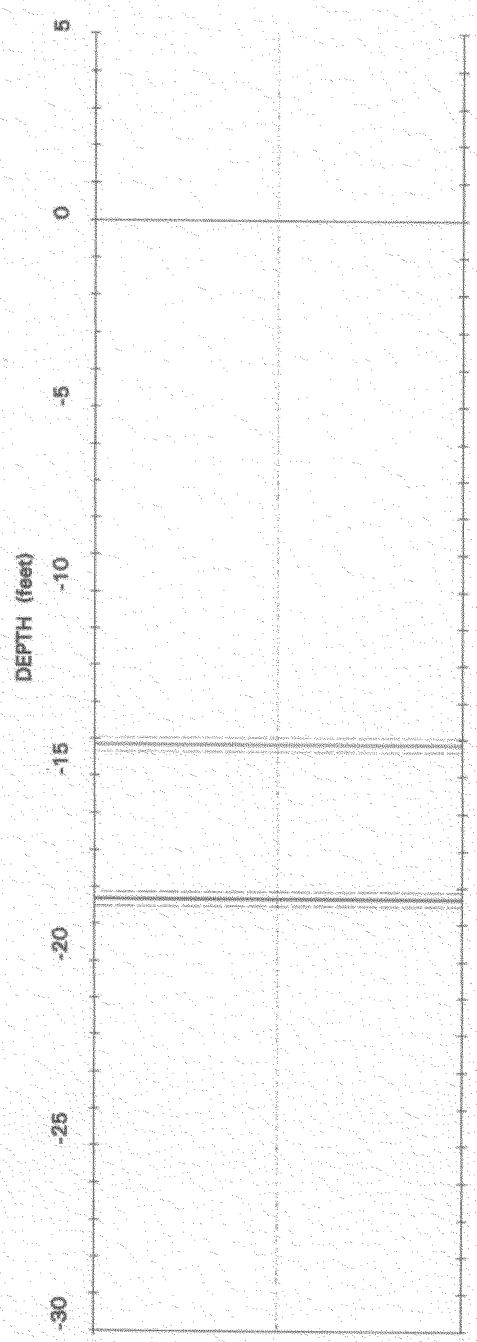

Job No. : 23508-T102A	CORE SAMPLE NUMBER 211 AT STATION 42+00 PASSAIC RIVER - NEW JERSEY
Prepared by : D.E.H.	
Date : May 24, 1994	

Sediment Core Position Centerline

Surfaces

1949 Post-dredge

1966

1976

1986

1989

Error Surfaces

1949 Post-dredge

1966

1976

1986

1989

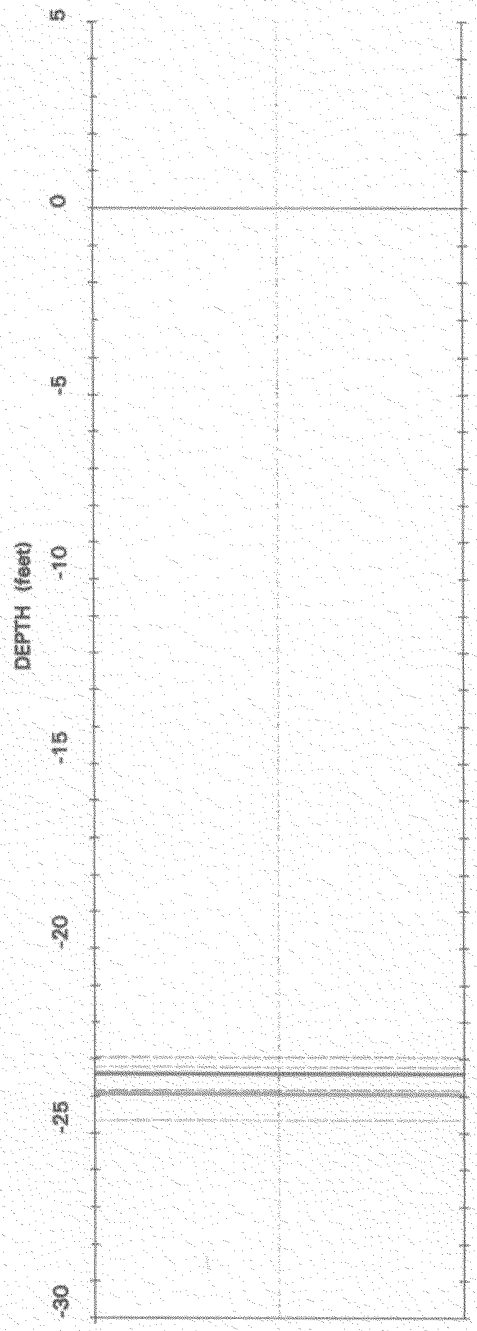

DEPTHS REFERENCE MLW
VERTICAL SCALE: 1 in. = 5 ft.

Job No. : 23508-T102A	CORE SAMPLE NUMBER 214 AT STATION 54+90 PASSAIC RIVER - NEW JERSEY
Prepared by : D.E.H.	
Date : May 24, 1994	

Sediment Core Position Centerline

Surfaces

1949 Post-dredge

1966

1976

1986

1989

Error Surfaces

1949 Post-dredge

1966

1976

1986

1989

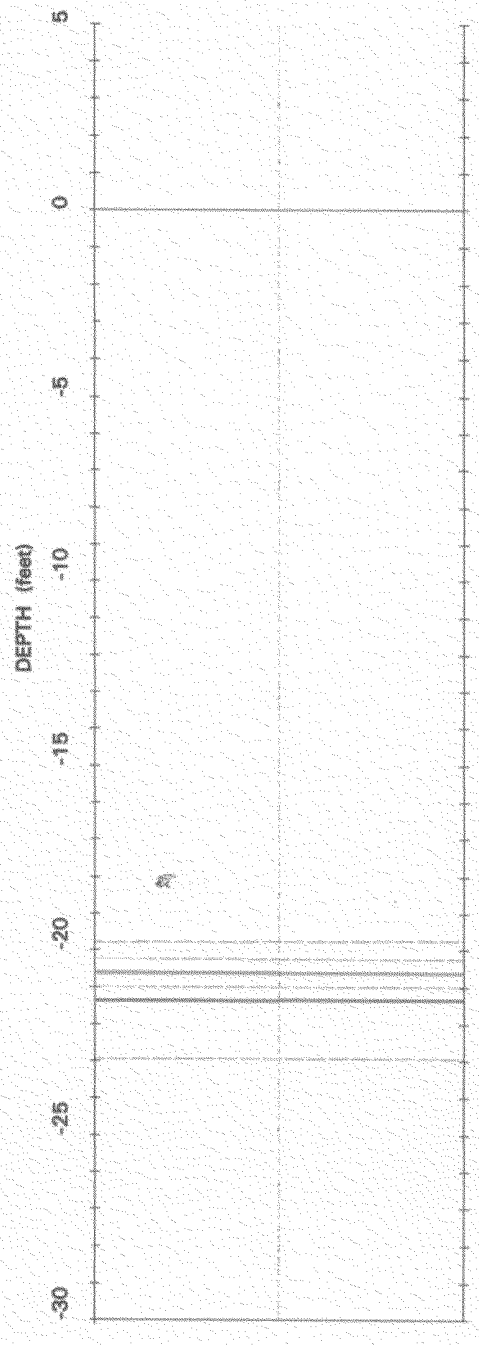

DEPTHS REFERENCE MLW
VERTICAL SCALE: 1 in. = 5 ft.

Job No. : 23508-T102A	CORE SAMPLE NUMBER 217 AT STATION 68+10 PASSAIC RIVER - NEW JERSEY
Prepared by : D.E.H.	
Date : May 24, 1994	

Sediment Core Position Centerline

Surfaces

1949 Post-dredge

1966

1976

1986

1989

Error Surfaces

1949 Post-dredge

1966

1976

1986

1989

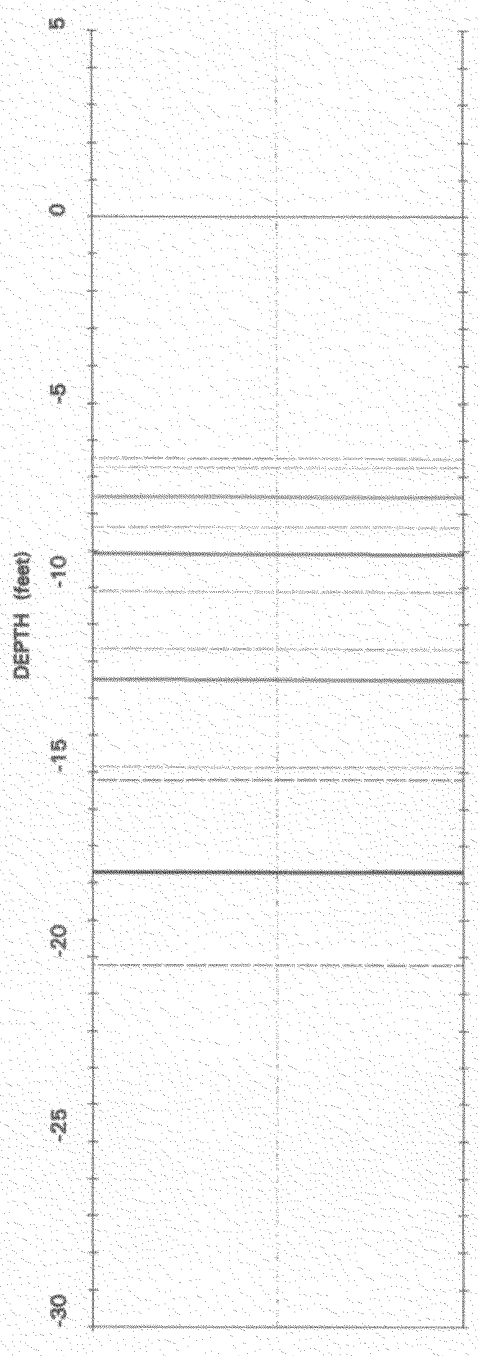

DEPTHS REFERENCE MLW
VERTICAL SCALE: 1 in. = 5 ft.

Job No. : 23508-T102A	CORE SAMPLE NUMBER 219 AT STATION 82+10 PASSAIC RIVER - NEW JERSEY
Prepared by : D.E.H.	
Date : May 24, 1994	

Sediment Core Position Centerline

Surfaces

1949 Post-dredge

1966

1976

1986

1989

Error Surfaces

1949 Post-dredge

1966

1976

1986

1989

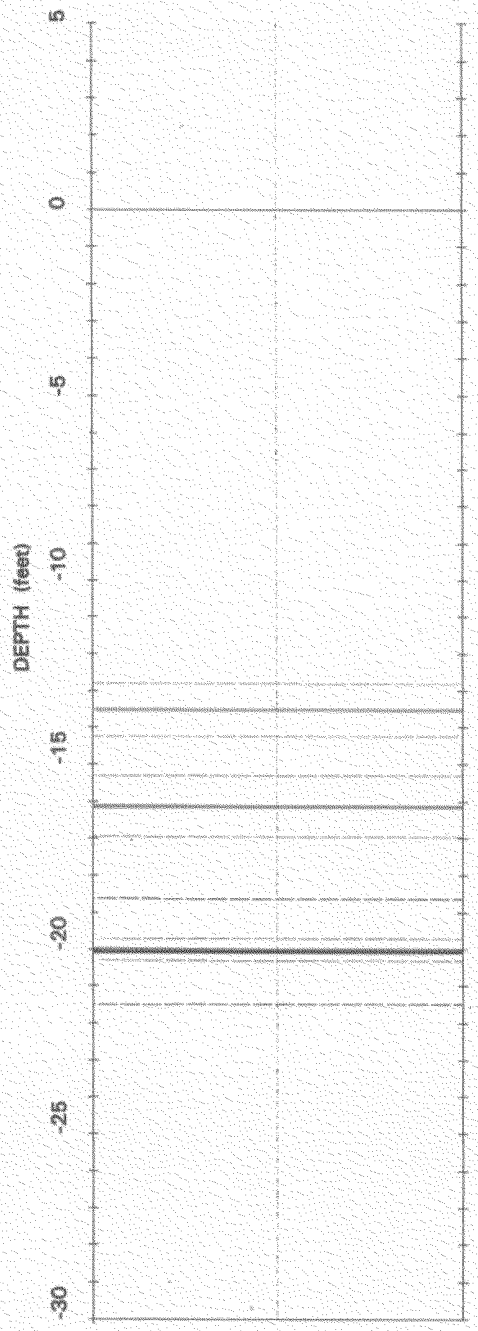

DEPTHS REFERENCE MLW
VERTICAL SCALE: 1 in. = 5 ft.

Job No. : 23508-T102A	CORE SAMPLE NUMBER 220 AT STATION 82+10 PASSAIC RIVER - NEW JERSEY
Prepared by : D.E.H.	
Date : May 24, 1994	

Sediment Core Position Centerline

Surfaces

1949 Post-dredge

1966

1976

1986

1989

Error Surfaces

1949 Post-dredge

1966

1976

1986

1989

DEPTHS REFERENCE MLW
VERTICAL SCALE: 1 in. = 5 ft.

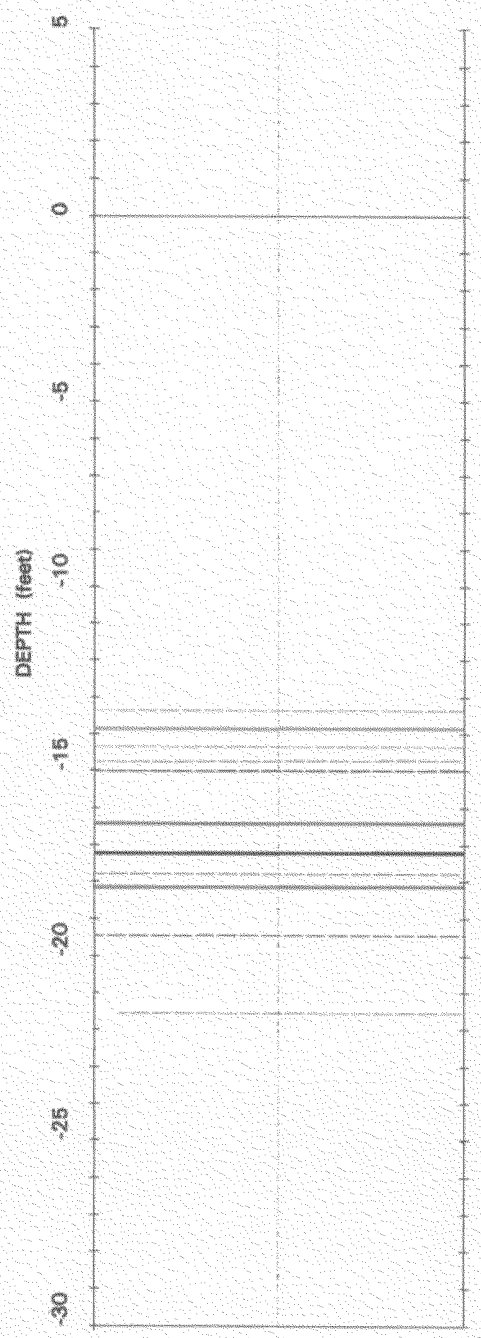

Job No. : 23508-T102A	CORE SAMPLE NUMBER 221 AT STATION 82+10 PASSAIC RIVER - NEW JERSEY
Prepared by : D.E.H.	
Date : May 24, 1994	

Sediment Core Position Centerline

Surfaces

1949 Post-dredge

1966

1976

1986

1989

Error Surfaces

1949 Post-dredge

1966

1976

1986

1989

DEPTHS REFERENCE MLW
VERTICAL SCALE: 1 in. = 5 ft.

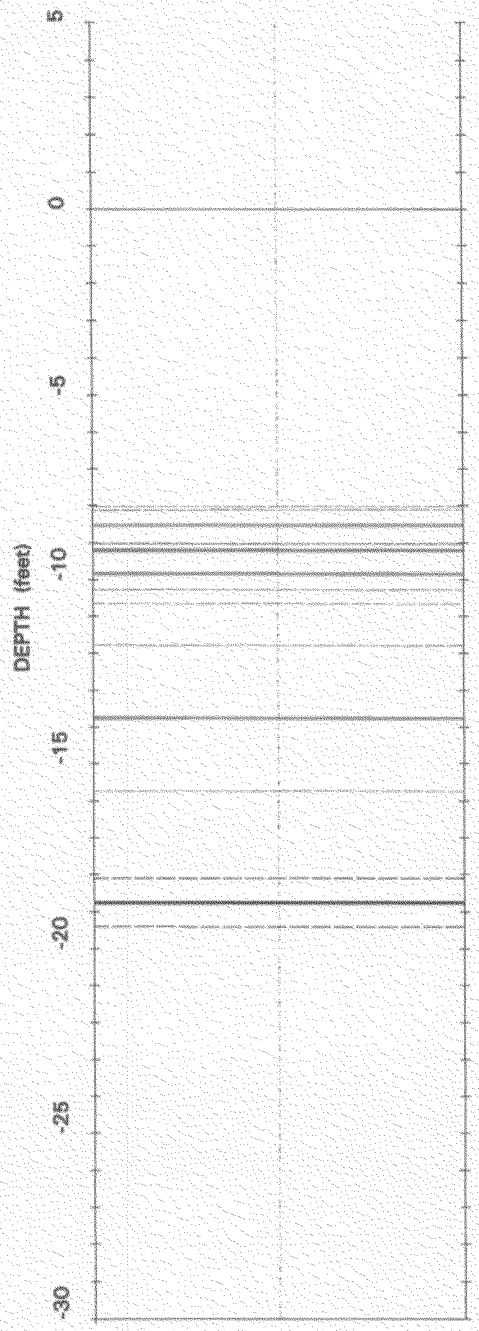

Job No. : 23508-T102A	CORE SAMPLE NUMBER 222 AT STATION 89+80 PASSAIC RIVER - NEW JERSEY
Prepared by : D.E.H.	
Date : May 24, 1994	

Sediment Core Position Centerline

Surfaces

1949 Post-dredge

1966

1976

1986

1989

Error Surfaces

1949 Post-dredge

1966

1976

1986

1989

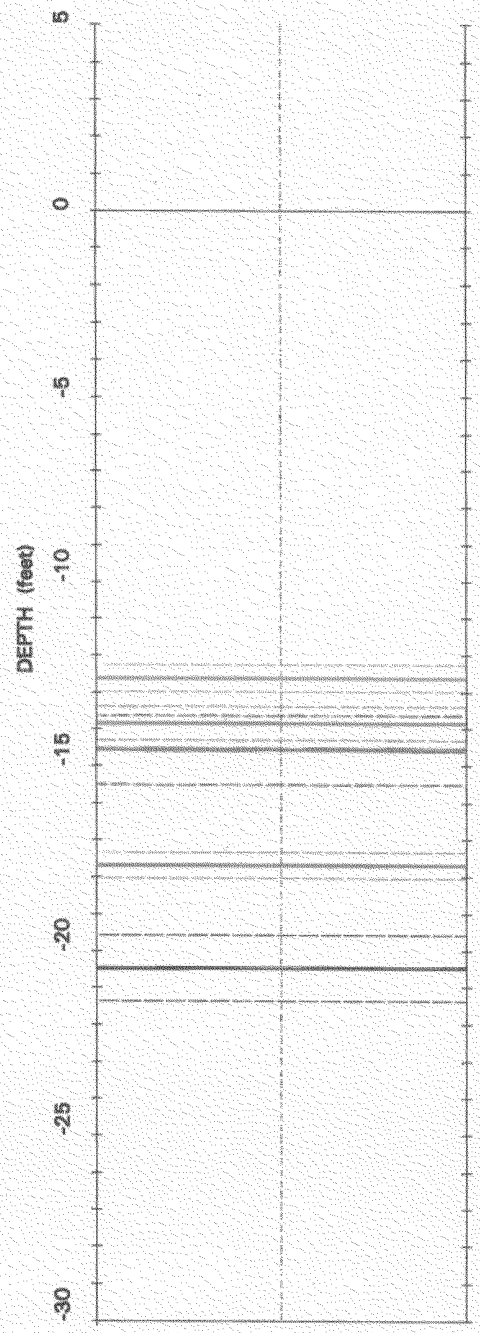

DEPTHS REFERENCE MLW
VERTICAL SCALE: 1 in. = 5 ft.

Job No. : 23508-T102A	CORE SAMPLE NUMBER 223 AT STATION 89+80 PASSAIC RIVER - NEW JERSEY
Prepared by : D.E.H.	
Date : May 24, 1994	

Sediment Core Position Centerline

Surfaces

1949 Post-dredge

1966

1976

1986

1989

Error Surfaces

1949 Post-dredge

1966

1976

1986

1989

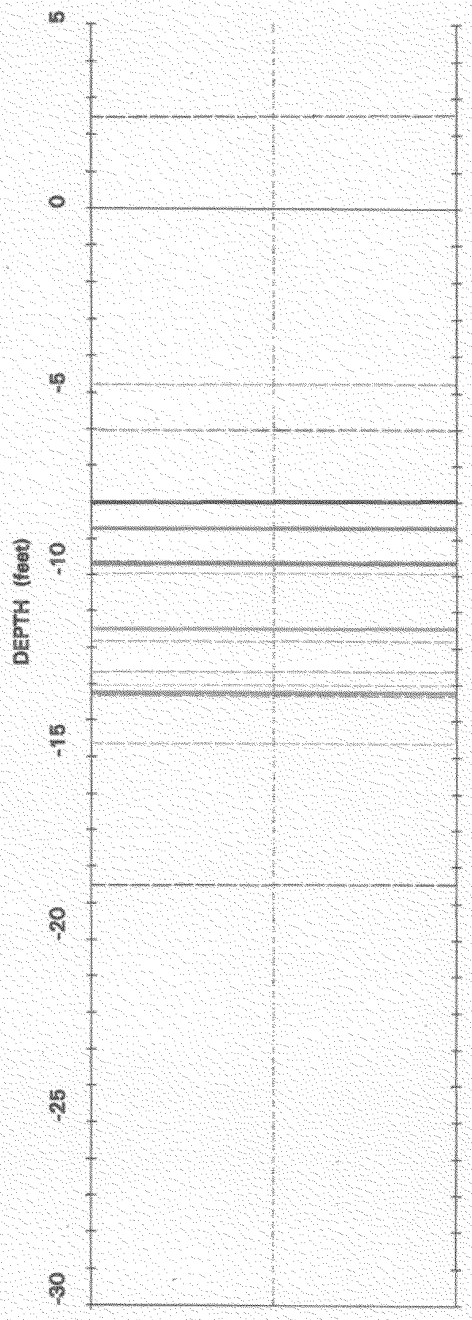

DEPTHS REFERENCE MLW
VERTICAL SCALE: 1 in. = 5 ft.

Job No. : 23508-T102A	CORE SAMPLE NUMBER 224 AT STATION 89+80 PASSAIC RIVER - NEW JERSEY
Prepared by : D.E.H.	
Date : May 24, 1994	

Sediment Core Position Centerline

Surfaces

1949 Post-dredge

1966

1976

1986

1989

Error Surfaces

1949 Post-dredge

1966

1976

1986

1989

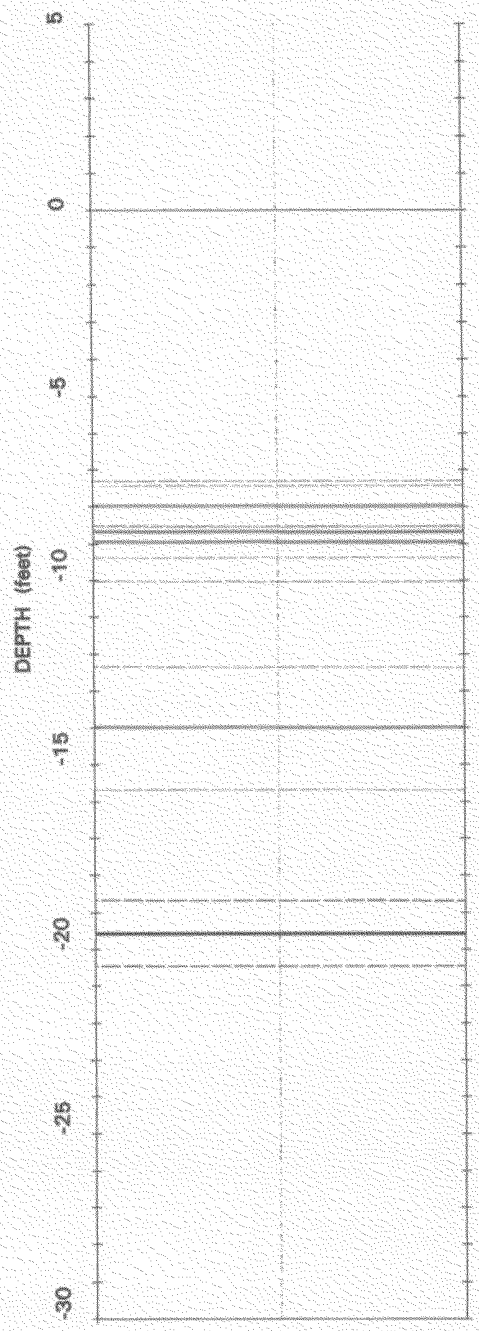

DEPTHS REFERENCE MLW
VERTICAL SCALE: 1 in. = 5 ft.

Job No. : 23508-T102A	CORE SAMPLE NUMBER 225 AT STATION 102+00 PASSAIC RIVER - NEW JERSEY
Prepared by : D.E.H.	
Date : May 24, 1994	

Sediment Core Position Centerline

Surfaces

1949 Post-dredge

1966

1976

1986

1989

Error Surfaces

1949 Post-dredge

1966

1976

1986

1989

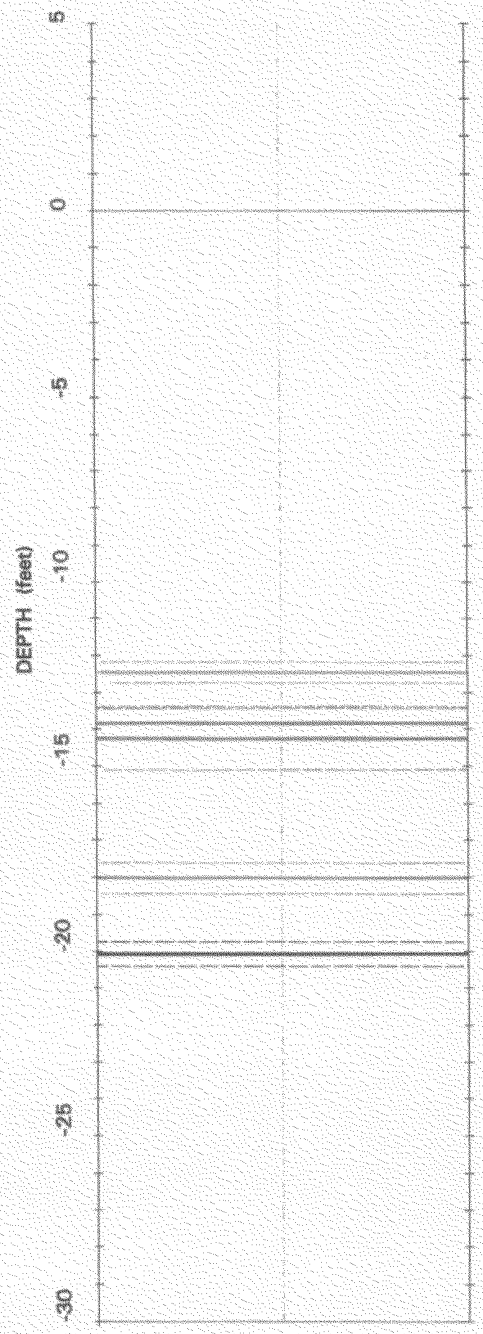

DEPTHS REFERENCE MLW
VERTICAL SCALE: 1 in. = 5 ft.

Job No. : 23608-T102A	CORE SAMPLE NUMBER 226 AT STATION 102+00 PASSAIC RIVER - NEW JERSEY
Prepared by : D.E.H.	
Date : May 24, 1994	

Sediment Core Position Centerline

Surfaces

1949 Post-dredge

1966

1976

1986

1989

Error Surfaces

1949 Post-dredge

1966

1976

1986

1989

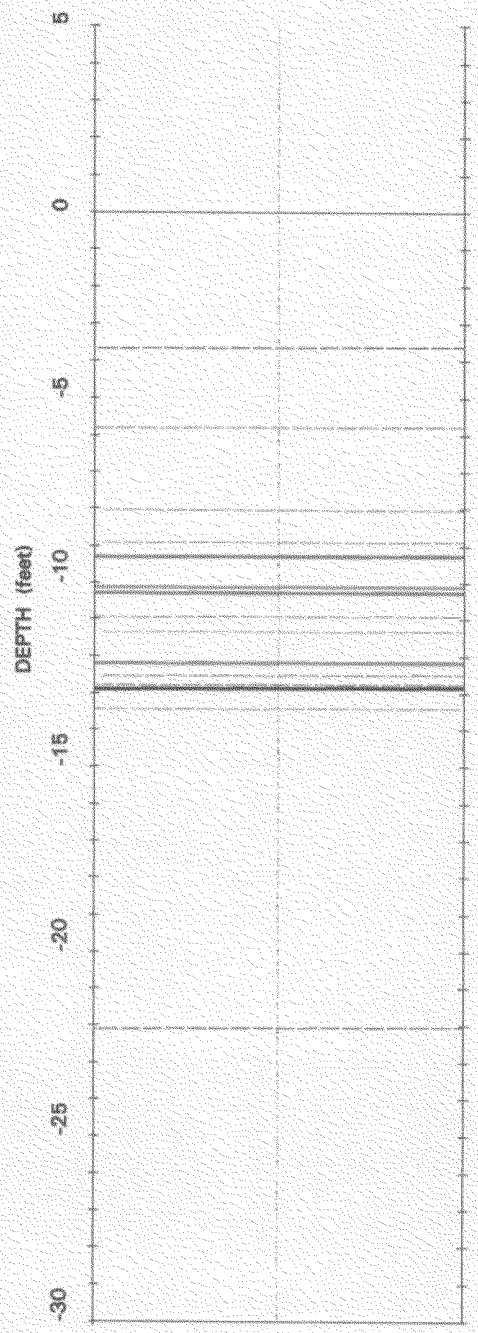

DEPTHS REFERENCE MLW
VERTICAL SCALE: 1 in. = 5 ft.

Job No. : 23508-T102A	CORE SAMPLE NUMBER 227 AT STATION 102+00 PASSAIC RIVER - NEW JERSEY
Prepared by : D.E.H.	
Date : May 24, 1994	

Sediment Core Position Centerline

Surfaces

1949 Post-dredge

1966

1976

1986

1989

Error Surfaces

1949 Post-dredge

1966

1976

1986

1989

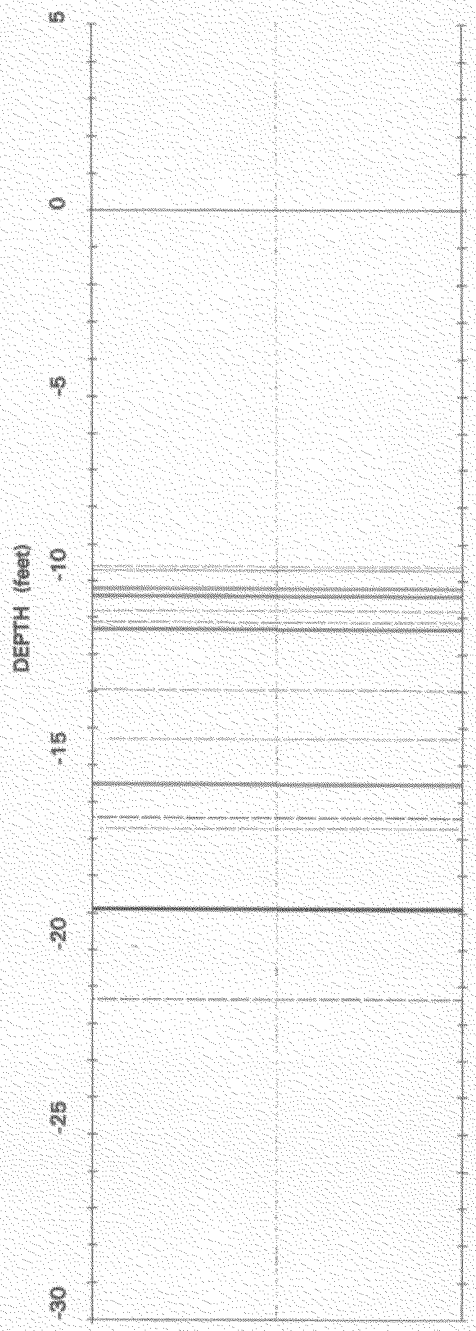

DEPTHS REFERENCE MLW
VERTICAL SCALE: 1 in. = 5 ft.

Job No. : 23508-T102A	CORE SAMPLE NUMBER 228 AT STATION 114+00 PASSAIC RIVER - NEW JERSEY
Prepared by : D.E.H.	
Date : May 24, 1994	

Sediment Core Position Centerline

Surfaces

1949 Post-dredge

1966

1976

1986

1989

Error Surfaces

1949 Post-dredge

1966

1976

1986

1989

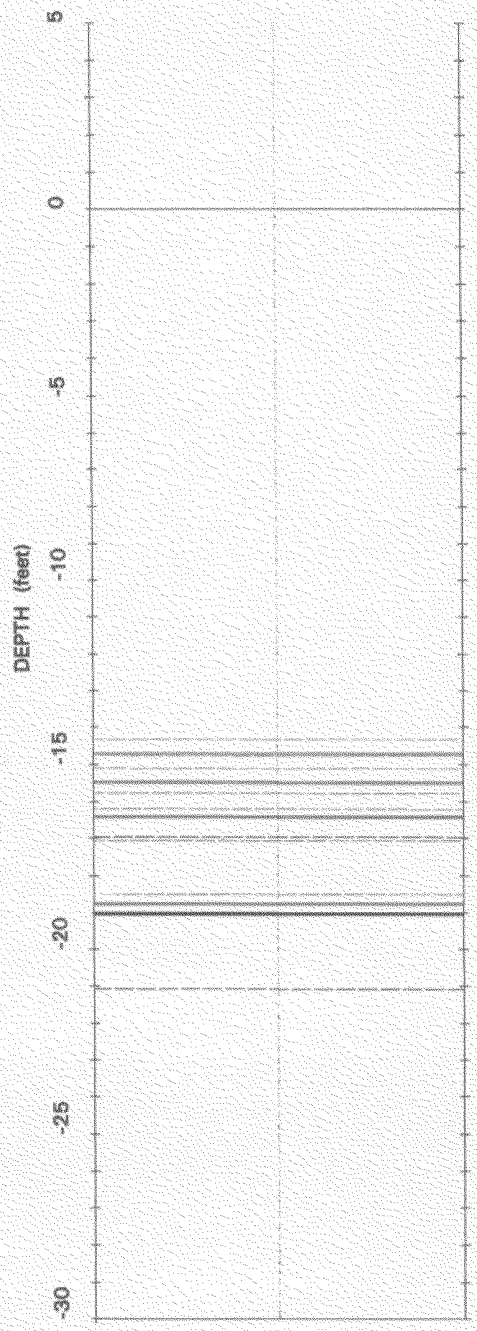

DEPTHS REFERENCE MLW
VERTICAL SCALE: 1 in. = 5 ft.

Job No. : 23508-T102A	CORE SAMPLE NUMBER 229 AT STATION 114+00 PASSAIC RIVER - NEW JERSEY
Prepared by : D.E.H.	
Date : May 24, 1994	

Sediment Core Position Centerline

Surfaces

1949 Post-dredge

1966

1976

1986

1989

Error Surfaces

1949 Post-dredge

1966

1976

1986

1989

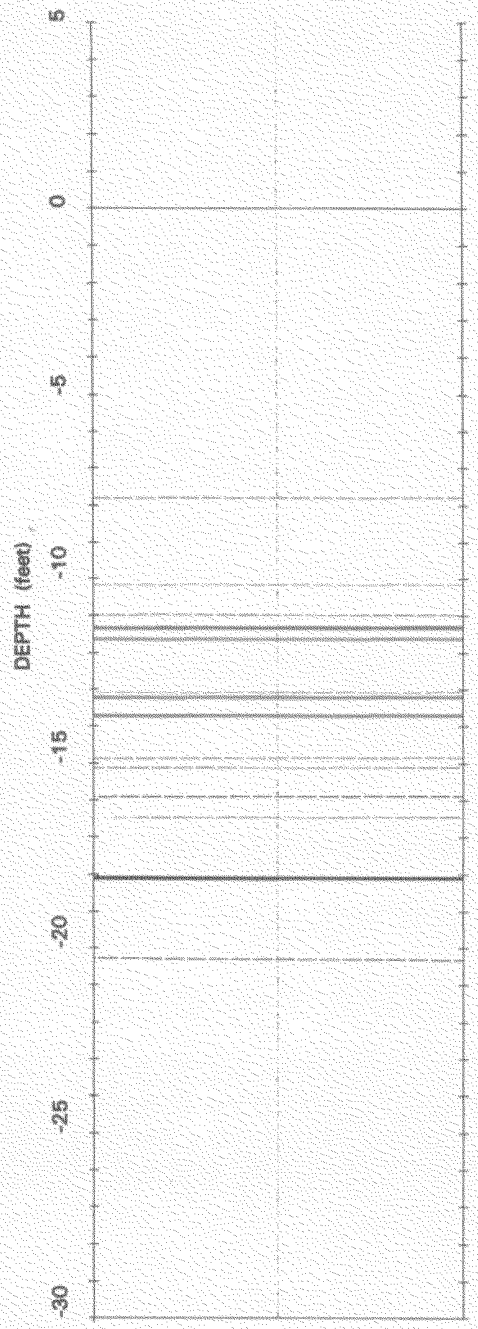

DEPTHS REFERENCE MLW
VERTICAL SCALE: 1 in. = 5 ft.

Job No. : 23508-T102A	CORE SAMPLE NUMBER 230 AT STATION 114+00 PASSAIC RIVER - NEW JERSEY
Prepared by : D.E.H.	
Date : May 24, 1994	

Sediment Core Position Centerline

Surfaces

1949 Post-dredge

1966

1976

1986

1989

Error Surfaces

1949 Post-dredge

1966

1976

1986

1989

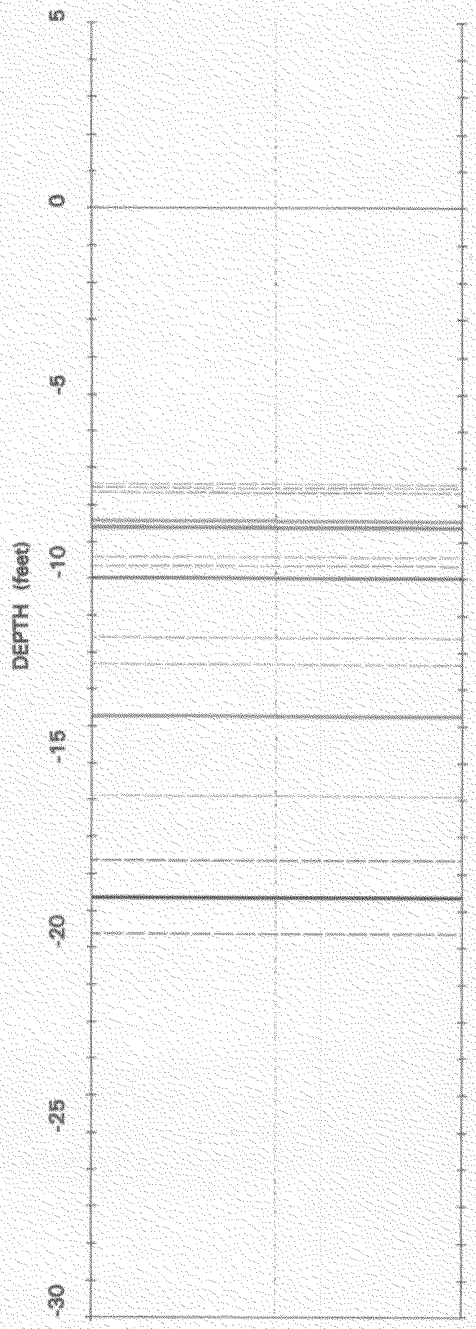

DEPTHS REFERENCE MLW
VERTICAL SCALE: 1 in. = 5 ft.

Job No. : 23508-T102A	CORE SAMPLE NUMBER 231 AT STATION 126+00 PASSAIC RIVER - NEW JERSEY
Prepared by : D.E.H.	
Date : May 24, 1994	

Sediment Core Position Centerline

Surfaces

1949 Post-dredge

1966

1976

1986

1989

Error Surfaces

1949 Post-dredge

1966

1976

1986

1989

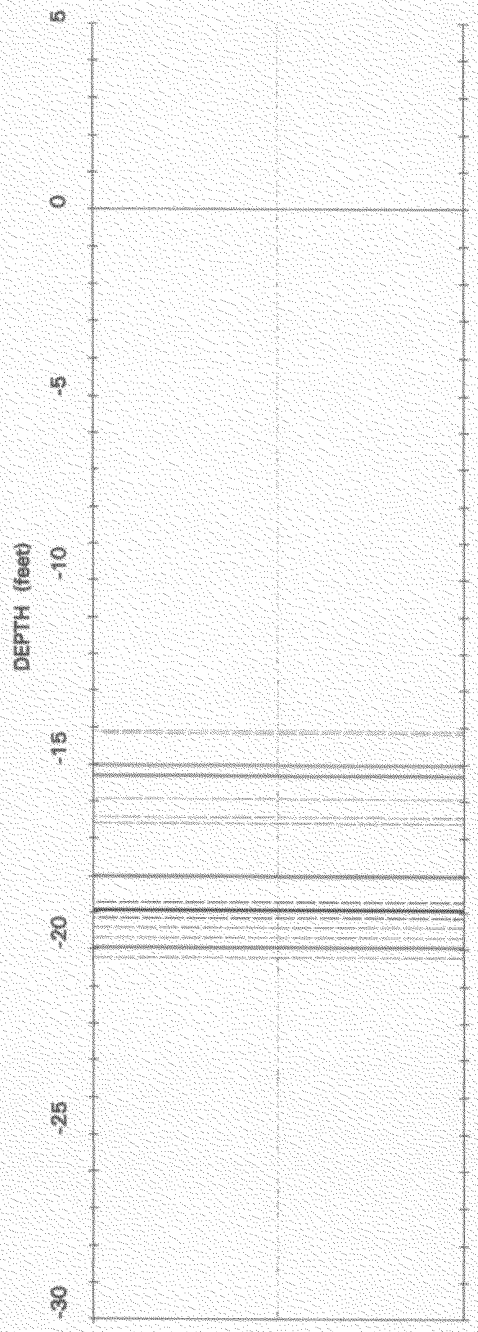

DEPTHS REFERENCE MLW
VERTICAL SCALE: 1 in. = 5 ft.

Job No. : 23508-T102A	CORE SAMPLE NUMBER 232 AT STATION 126+00 PASSAIC RIVER - NEW JERSEY
Prepared by : D.E.H.	
Date : May 24, 1994	

Sediment Core Position Centerline

Surfaces

1949 Post-dredge

1966

1976

1986

1989

Error Surfaces

1949 Post-dredge

1966

1976

1986

1989

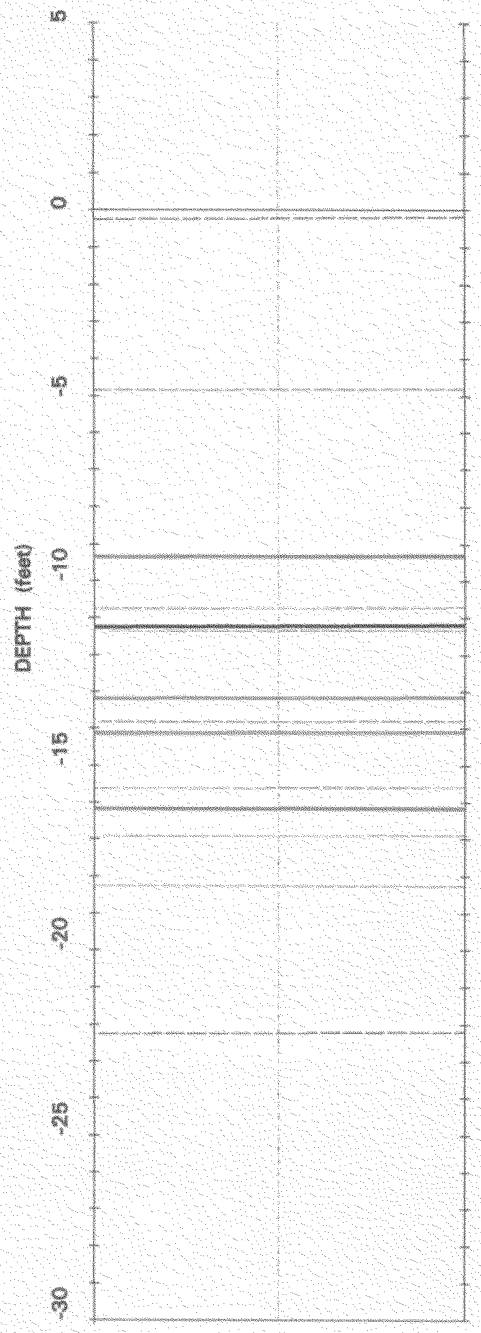

DEPTHS REFERENCE MLW
VERTICAL SCALE: 1 in. = 5 ft.

Job No. : 23508-T102A	CORE SAMPLE NUMBER 233 AT STATION 126+00 PASSAIC RIVER - NEW JERSEY
Prepared by : D.E.H.	
Date : May 24, 1994	

Sediment Core Position Centerline

Surfaces

1949 Post-dredge

1966

1976

1986

1989

Error Surfaces

1949 Post-dredge

1966

1976

1986

1989

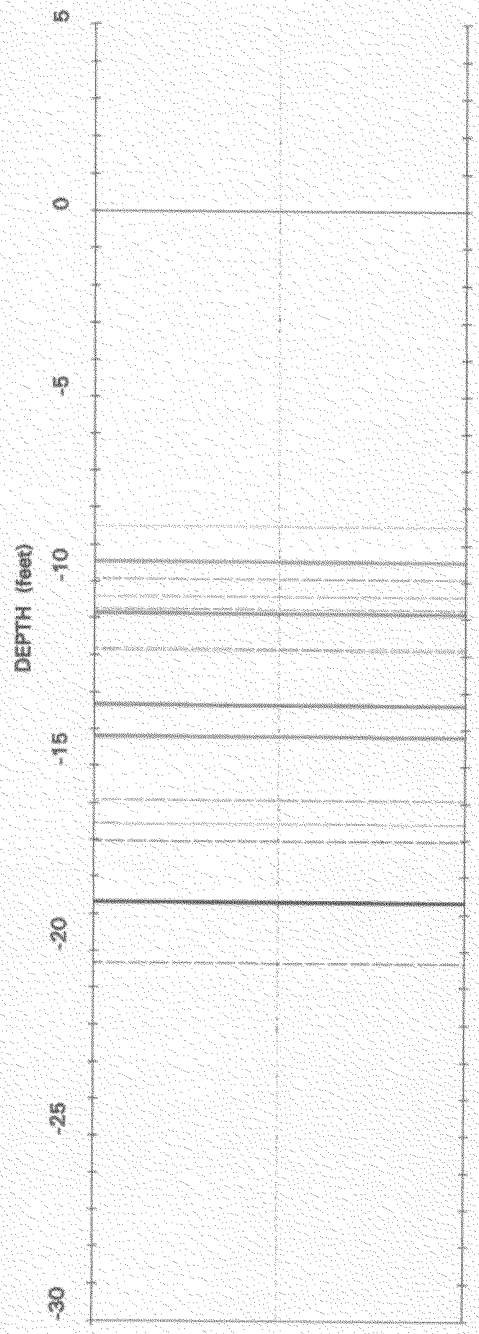

DEPTHS REFERENCE MLW
VERTICAL SCALE: 1 in. = 5 ft.

Job No. : 23508-T102A	CORE SAMPLE NUMBER 234 AT STATION 138+00 PASSAIC RIVER - NEW JERSEY
Prepared by : D.E.H.	
Date : May 24, 1994	

Sediment Core Position Centerline

Surfaces

1949 Post-dredge

1966

1976

1986

1989

Error Surfaces

1949 Post-dredge

1966

1976

1986

1989

DEPTHS REFERENCE MLW
VERTICAL SCALE: 1 in. = 5 ft.

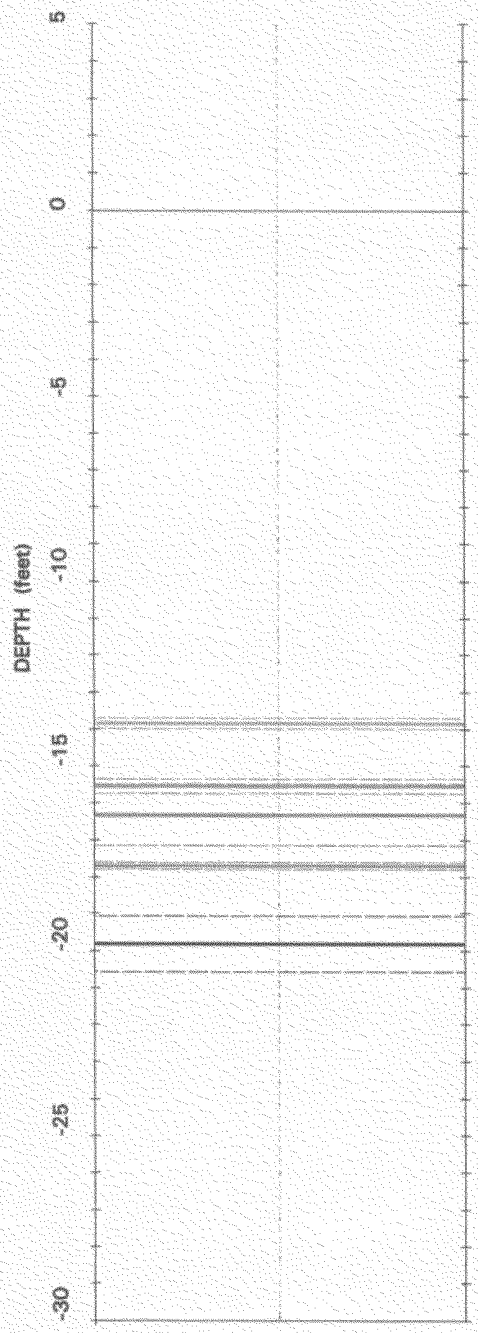

Job No. : 23508-T102A	CORE SAMPLE NUMBER 235 AT STATION 138+00 PASSAIC RIVER - NEW JERSEY
Prepared by : D.E.H.	
Date : May 24, 1994	

Sediment Core Position Centerline

Surfaces

1949 Post-dredge

1966

1976

1986

1989

Error Surfaces

1949 Post-dredge

1966

1976

1986

1989

DEPTHS REFERENCE MLW
VERTICAL SCALE: 1 in. = 5 ft.

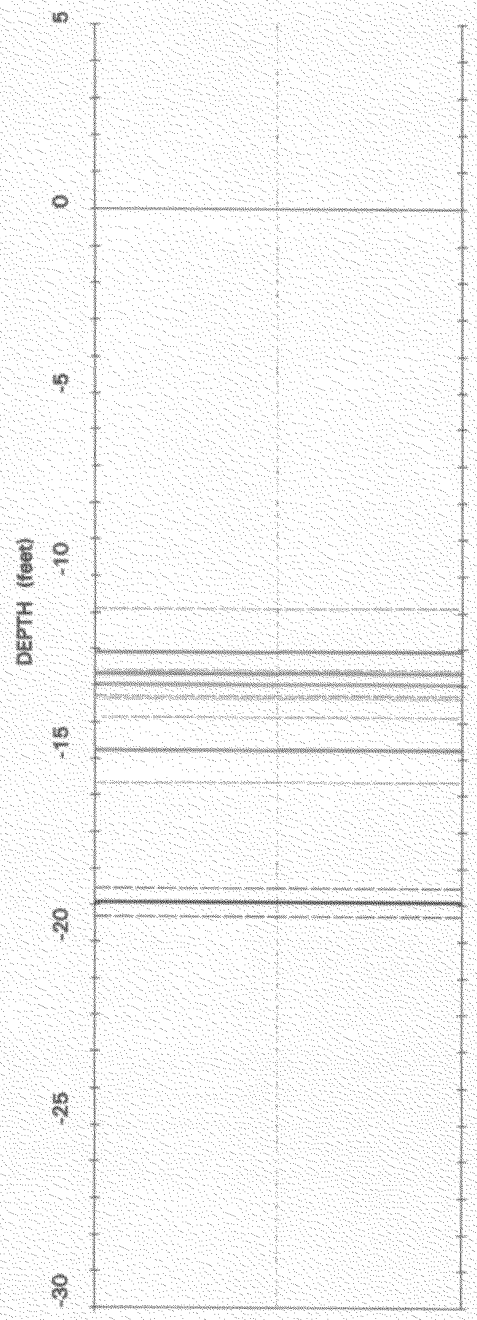

Job No. : 23508-T102A	CORE SAMPLE NUMBER 236 AT STATION 138+00 PASSAIC RIVER - NEW JERSEY
Prepared by : D.E.H.	
Date : May 24, 1994	

Sediment Core Position Centerline

Surfaces

1949 Post-dredge

1966

1976

1986

1989

Error Surfaces

1949 Post-dredge

1966

1976

1986

1989

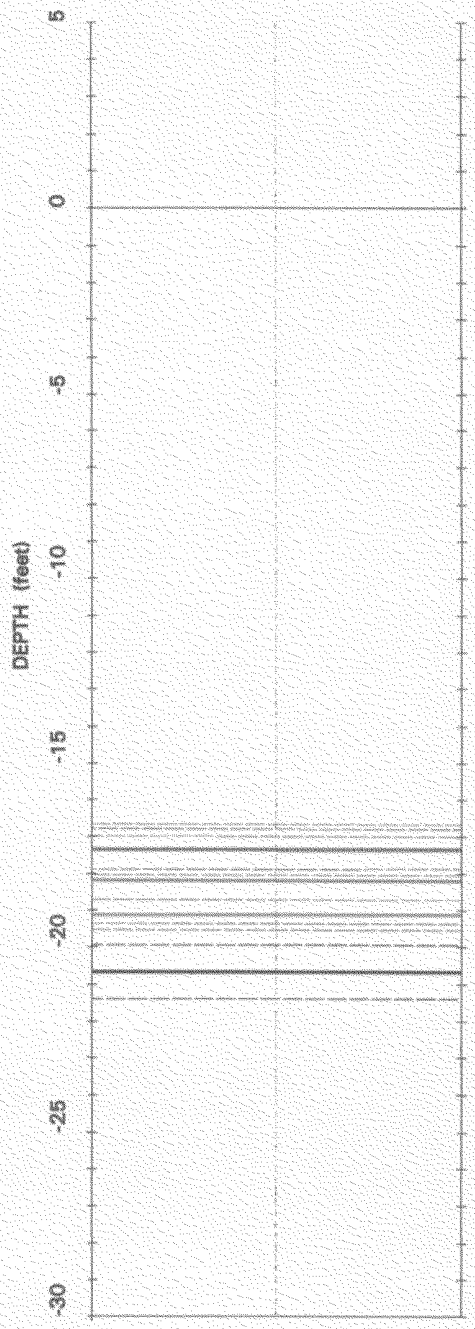

DEPTHS REFERENCE MLW
VERTICAL SCALE: 1 in. = 5 ft.

Job No. : 23508-T102A	CORE SAMPLE NUMBER 237 AT STATION 150+00 PASSAIC RIVER - NEW JERSEY
Prepared by : D.E.H.	
Date : May 24, 1994	

Sediment Core Position Centerline

Surfaces

1949 Post-dredge

1966

1976

1986

1989

Error Surfaces

1949 Post-dredge

1966

1976

1986

1989

DEPTHS REFERENCE MLW
VERTICAL SCALE: 1 in. = 5 ft.

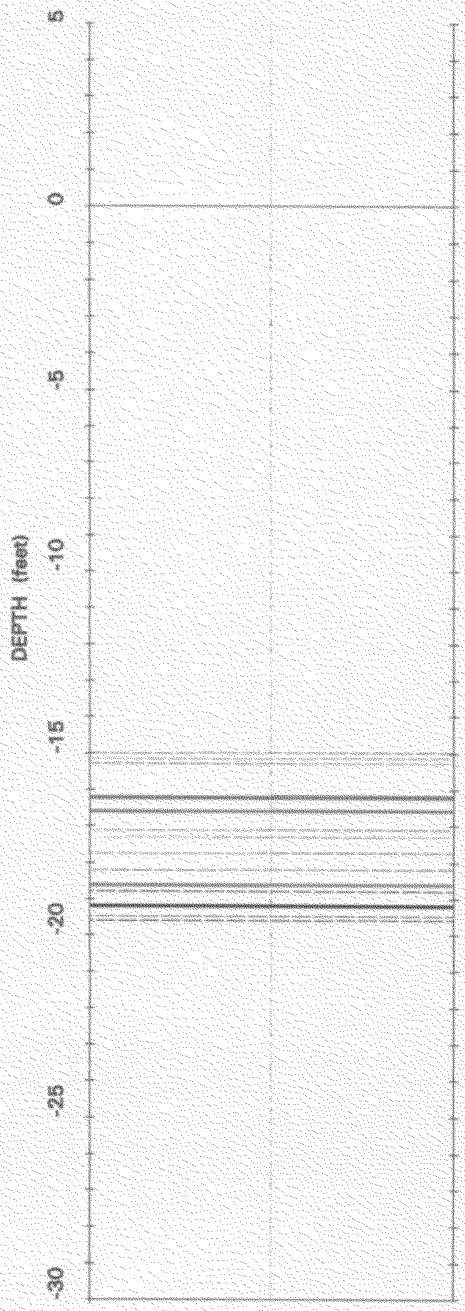

Job No. : 23508-T102A	CORE SAMPLE NUMBER 238 AT STATION 150+00 PASSAIC RIVER - NEW JERSEY
Prepared by : D.E.H.	
Date : May 24, 1994	

Sediment Core Position Centerline

Surfaces

1949 Post-dredge

1966

1976

1986

1989

Error Surfaces

1949 Post-dredge

1966

1976

1986

1989

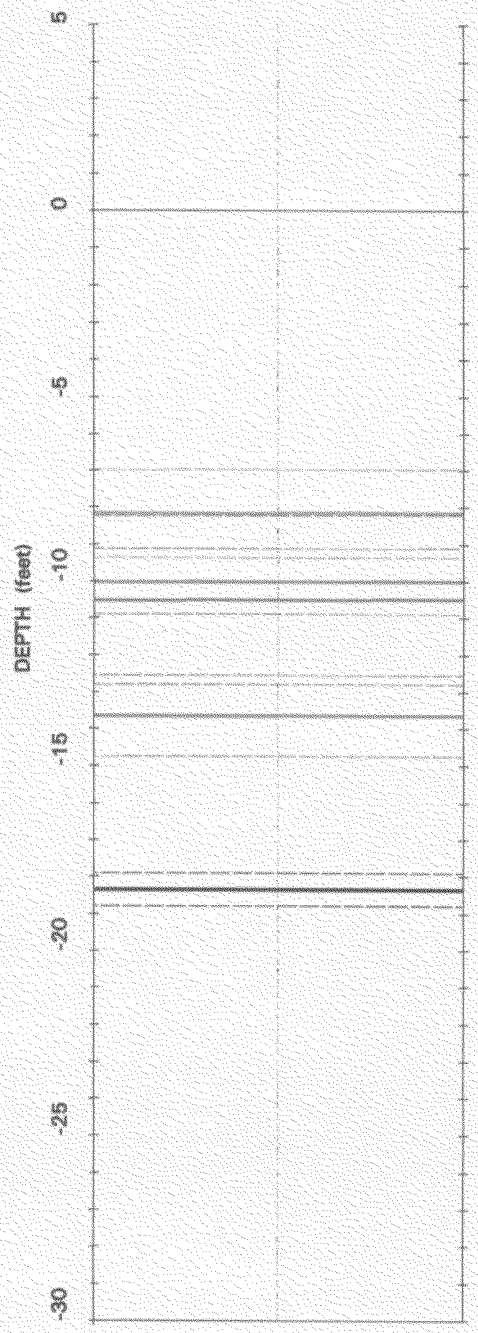

DEPTHS REFERENCE MLW
VERTICAL SCALE: 1 in. = 5 ft.

Job No. : 23508-T102A	CORE SAMPLE NUMBER 239 AT STATION 150+00 PASSAIC RIVER - NEW JERSEY
Prepared by : D.E.H.	
Date : May 24, 1994	

Sediment Core Position Centerline

Surfaces

1949 Post-dredge

1966

1976

1986

1989

Error Surfaces

1949 Post-dredge

1966

1976

1986

1989

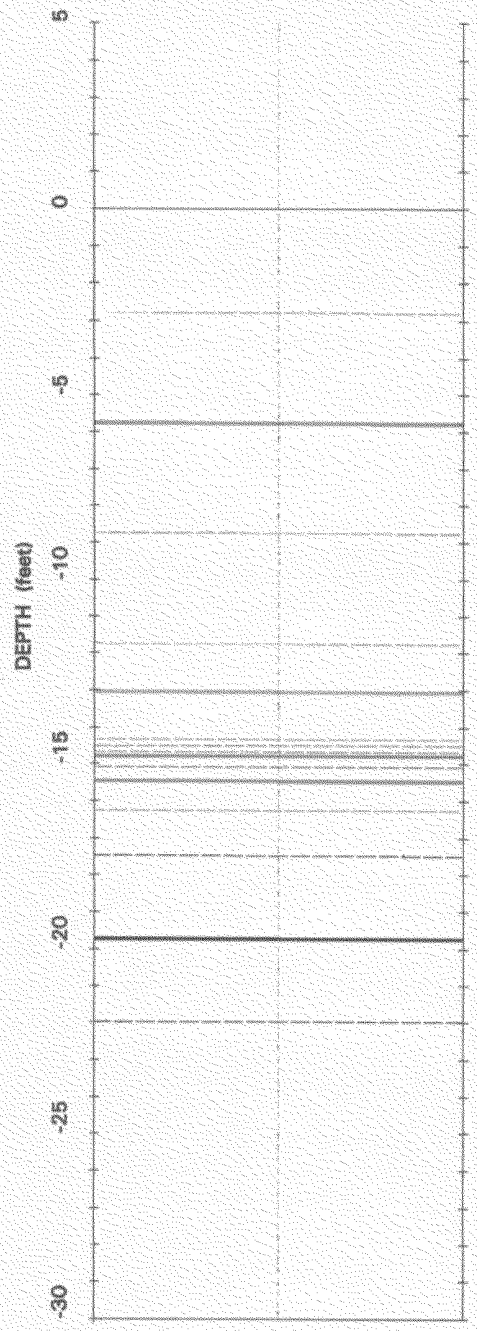

DEPTHS REFERENCE MLW
VERTICAL SCALE: 1 in. = 5 ft.

Job No. : 23508-T102A	CORE SAMPLE NUMBER 240 AT STATION 162+00 PASSAIC RIVER - NEW JERSEY
Prepared by : D.E.H.	
Date : May 24, 1994	

Sediment Core Position Centerline

Surfaces

1949 Post-dredge

1966

1976

1986

1989

Error Surfaces

1949 Post-dredge

1966

1976

1986

1989

DEPTHS REFERENCE MLW
VERTICAL SCALE: 1 in. = 5 ft.

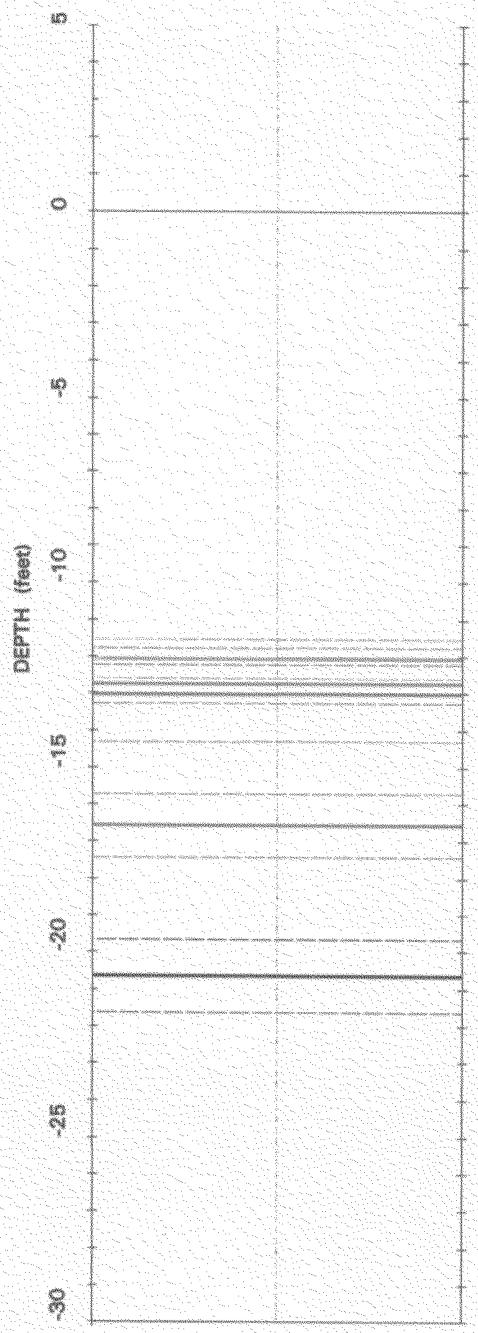

Job No. : 23508-T102A	CORE SAMPLE NUMBER 241 AT STATION 162+00 PASSAIC RIVER - NEW JERSEY
Prepared by : D.E.H.	
Date : May 24, 1994	

Sediment Core Position Centerline

Surfaces

1949 Post-dredge

1966

1976

1986

1989

Error Surfaces

1949 Post-dredge

1966

1976

1986

1989

DEPTHS REFERENCE MLW
VERTICAL SCALE: 1 in. = 5 ft.

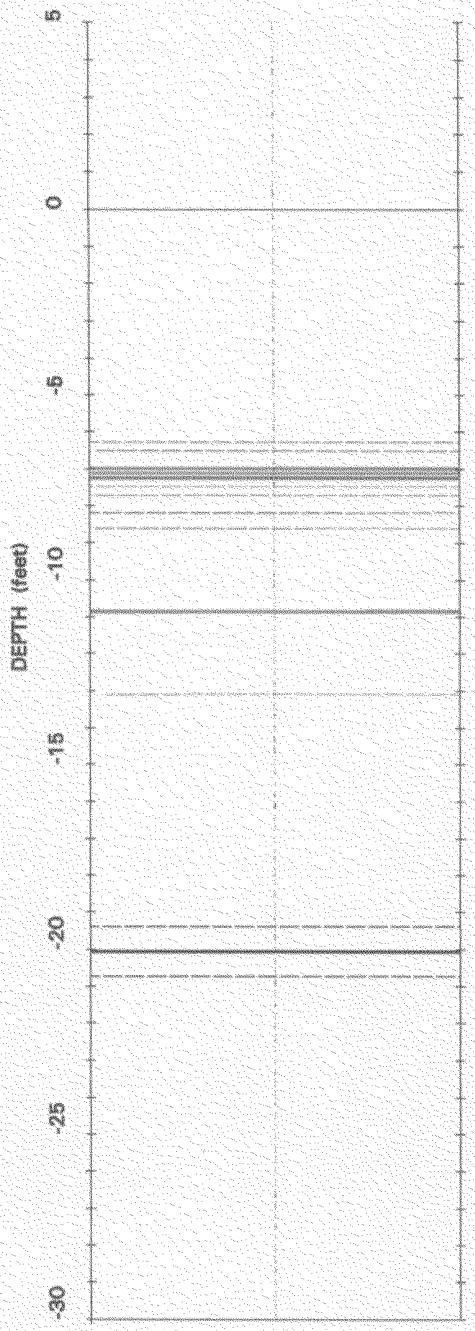

Job No. : 23508-T102A	CORE SAMPLE NUMBER 242 AT STATION 162+00 PASSAIC RIVER - NEW JERSEY
Prepared by : D.E.H.	
Date : May 24, 1994	

Sediment Core Position Centerline

Surfaces

1949 Post-dredge

1966

1976

1986

1989

Error Surfaces

1949 Post-dredge

1966

1976

1986

1989

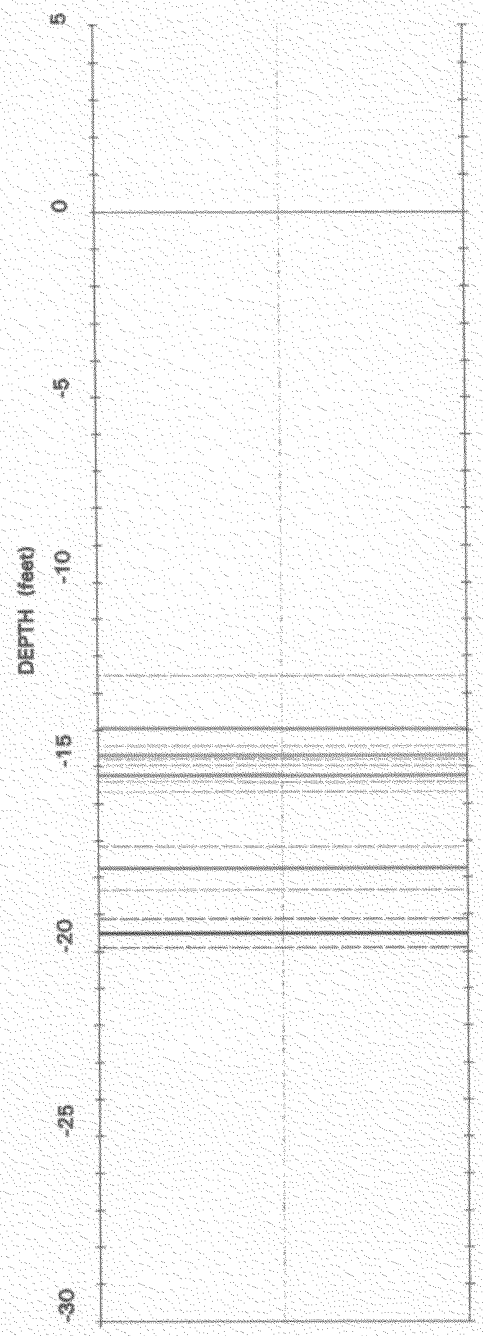

DEPTHS REFERENCE MLW
VERTICAL SCALE: 1 in. = 5 ft.

Job No. : 23508-T102A	CORE SAMPLE NUMBER 243 AT STATION 174+00 PASSAIC RIVER - NEW JERSEY
Prepared by : D.E.H.	
Date : May 24, 1994	

Sediment Core Position Centerline

Surfaces

1949 Post-dredge

1966

1976

1986

1989

Error Surfaces

1949 Post-dredge

1966

1976

1986

1989

DEPTHS REFERENCE MLW
VERTICAL SCALE: 1 in. = 5 ft.

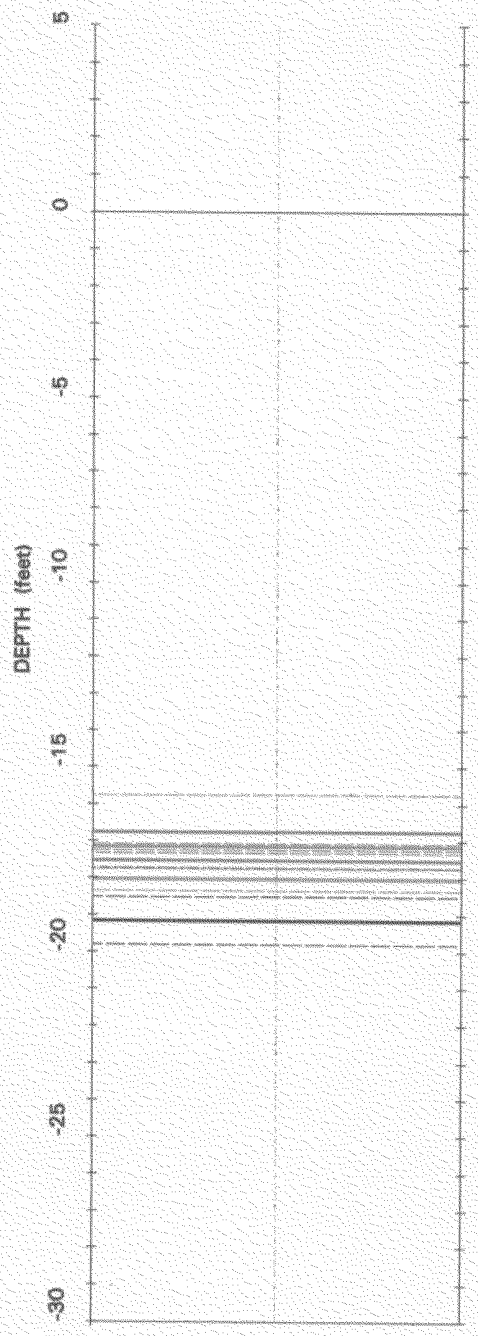

Job No. : 23508-T102A	CORE SAMPLE NUMBER 244 AT STATION 174+00 PASSAIC RIVER - NEW JERSEY
Prepared by : D.E.H.	
Date : May 24, 1994	

Sediment Core Position Centerline

Surfaces

1949 Post-dredge

1966

1976

1986

1989

Error Surfaces

1949 Post-dredge

1966

1976

1986

1989

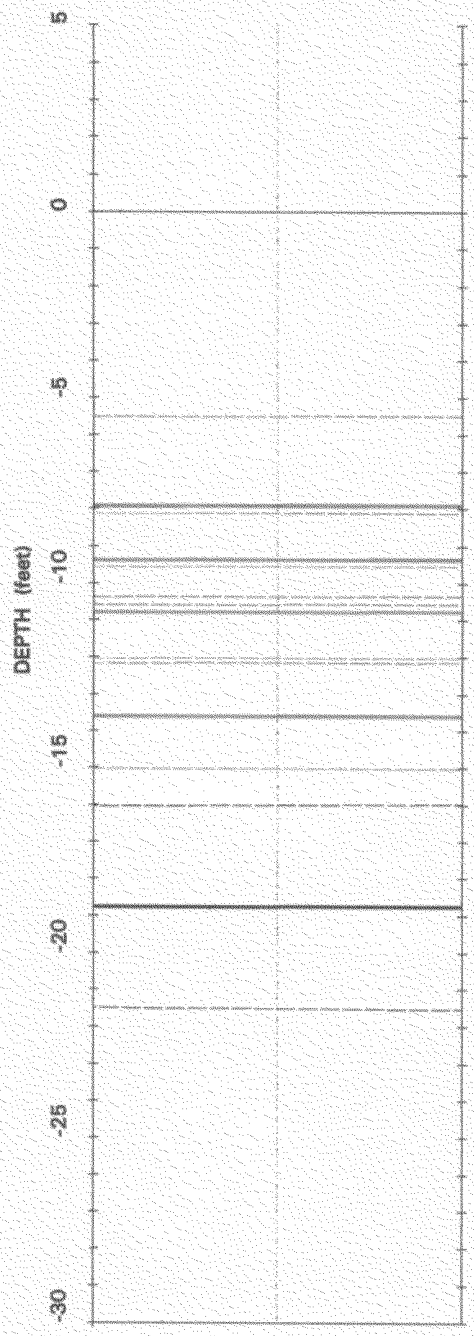

DEPTHS REFERENCE MLW
VERTICAL SCALE: 1 in. = 5 ft.

Job No. : 23508-T102A	CORE SAMPLE NUMBER 245 AT STATION 174+00 PASSAIC RIVER - NEW JERSEY
Prepared by : D.E.H.	
Date : May 24, 1994	

Sediment Core Position Centerline

Surfaces

1949 Post-dredge

1966

1976

1986

1989

Error Surfaces

1949 Post-dredge

1966

1976

1986

1989

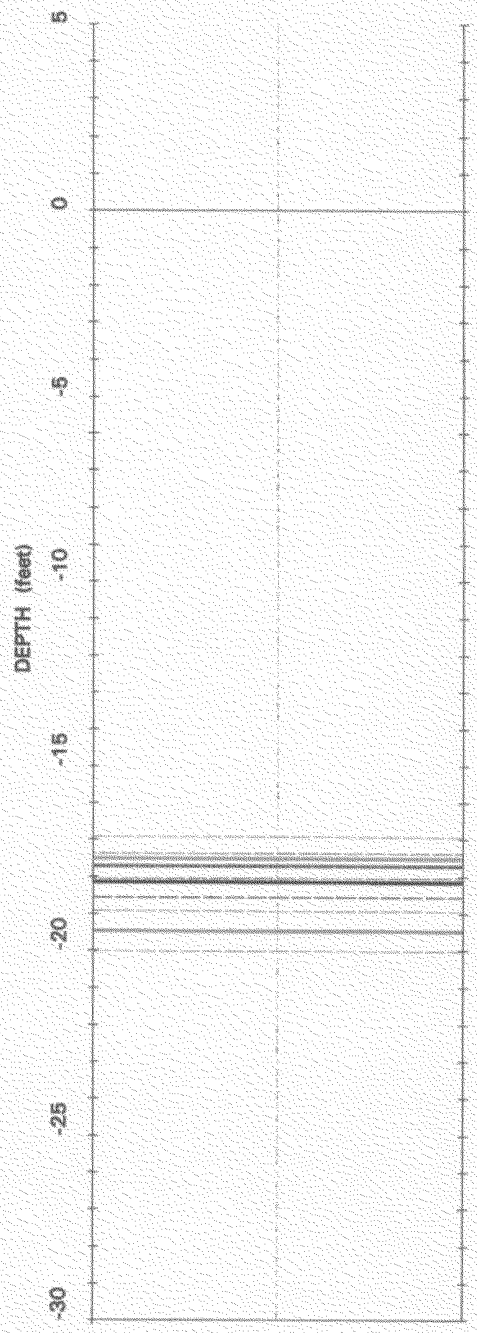

DEPTHS REFERENCE MLW
VERTICAL SCALE: 1 in. = 5 ft.

Job No. : 23508-T102A	CORE SAMPLE NUMBER 246 AT STATION 186+00 PASSAIC RIVER - NEW JERSEY
Prepared by : D.E.H.	
Date : May 24, 1994	

Sediment Core Position Centerline

Surfaces

1949 Post-dredge

1966

1976

1986

1989

Error Surfaces

1949 Post-dredge

1966

1976

1986

1989

DEPTHS REFERENCE MLW
VERTICAL SCALE: 1 in. = 5 ft.

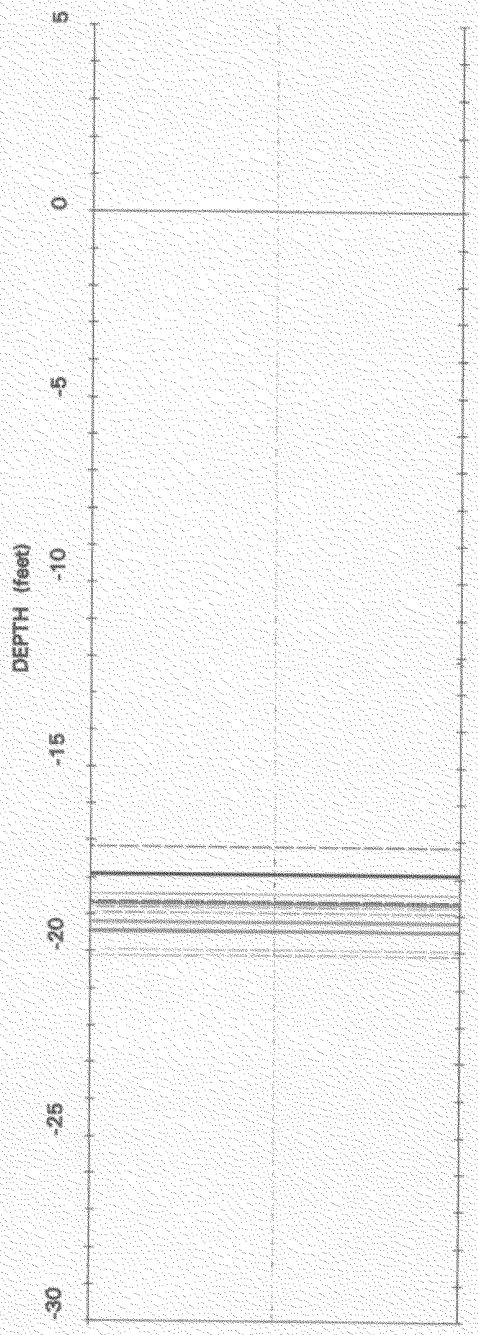

Job No. : 23508-T102A	CORE SAMPLE NUMBER 247 AT STATION 186+00 PASSAIC RIVER - NEW JERSEY
Prepared by : D.E.H.	
Date : May 24, 1994	

Sediment Core Position Centerline

Surfaces

1949 Post-dredge

1966

1976

1986

1989

Error Surfaces

1949 Post-dredge

1966

1976

1986

1989

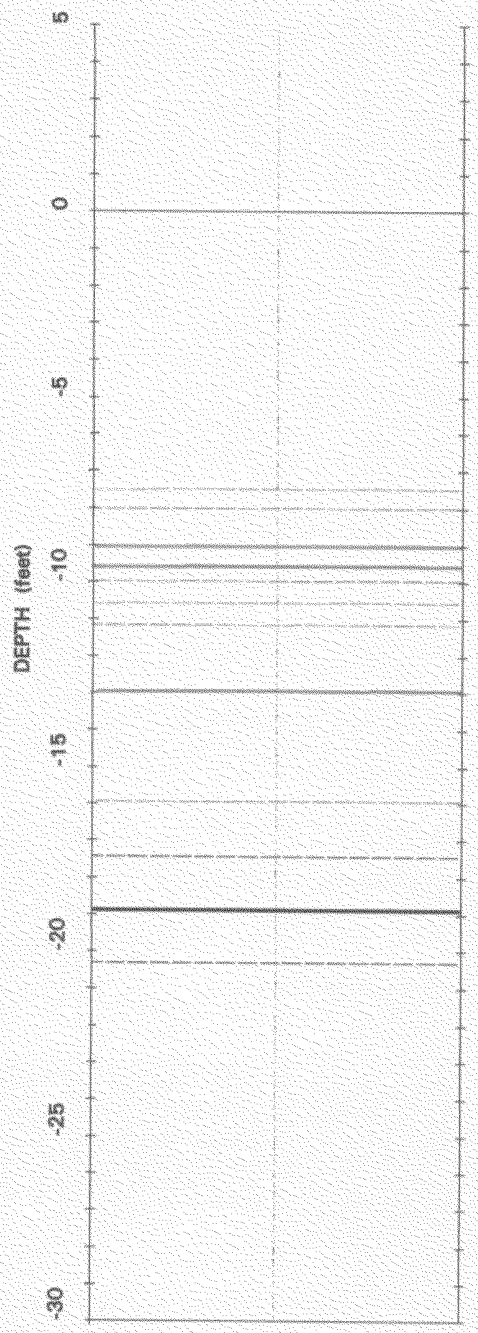

DEPTHS REFERENCE MLW
VERTICAL SCALE: 1 in. = 5 ft.

Job No. : 23508-T102A	CORE SAMPLE NUMBER 248 AT STATION 186+00 PASSAIC RIVER - NEW JERSEY
Prepared by : D.E.H.	
Date : May 24, 1994	

Sediment Core Position Centerline

Surfaces

1949 Post-dredge

1966

1976

1986

1989

Error Surfaces

1949 Post-dredge

1966

1976

1986

1989

DEPTHS REFERENCE MLW
VERTICAL SCALE: 1 in. = 5 ft.

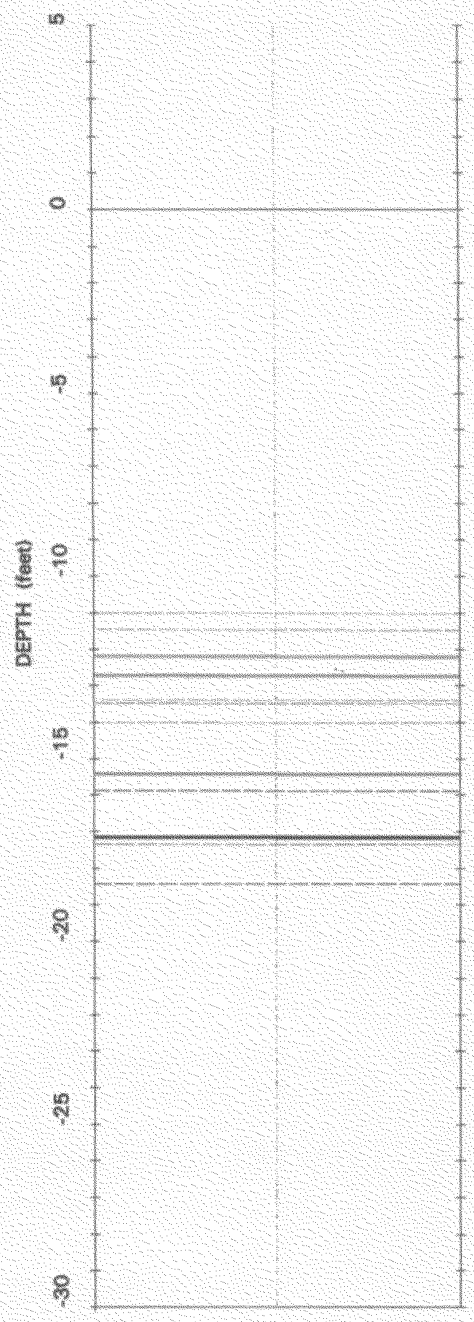

Job No. : 23508-T102A	CORE SAMPLE NUMBER 249 AT STATION 198+00 PASSAIC RIVER - NEW JERSEY
Prepared by : D.E.H.	
Date : May 24, 1994	

Sediment Core Position Centerline

Surfaces

1949 Post-dredge

1966

1976

1986

1989

Error Surfaces

1949 Post-dredge

1966

1976

1986

1989

DEPTHS REFERENCE MLW
VERTICAL SCALE: 1 in. = 5 ft.

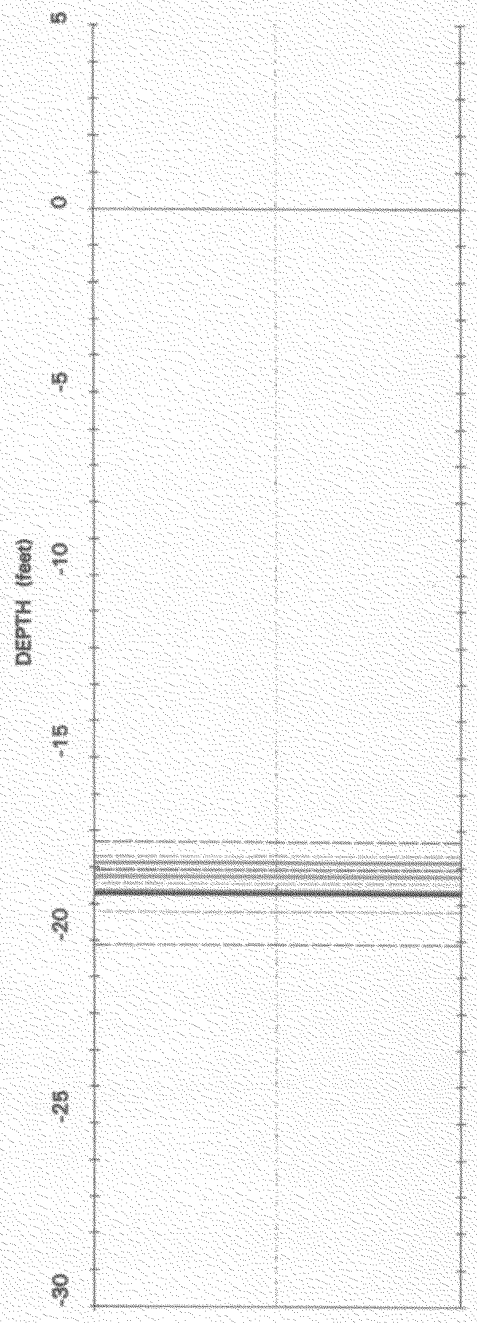

Job No. : 23508-T102A	CORE SAMPLE NUMBER 250 AT STATION 198+00 PASSAIC RIVER - NEW JERSEY
Prepared by : D.E.H.	
Date : May 24, 1994	

Sediment Core Position Centerline

Surfaces

1949 Post-dredge

1966

1976

1986

1989

Error Surfaces

1949 Post-dredge

1966

1976

1986

1989

DEPTHS REFERENCE MLW
VERTICAL SCALE: 1 in. = 5 ft.

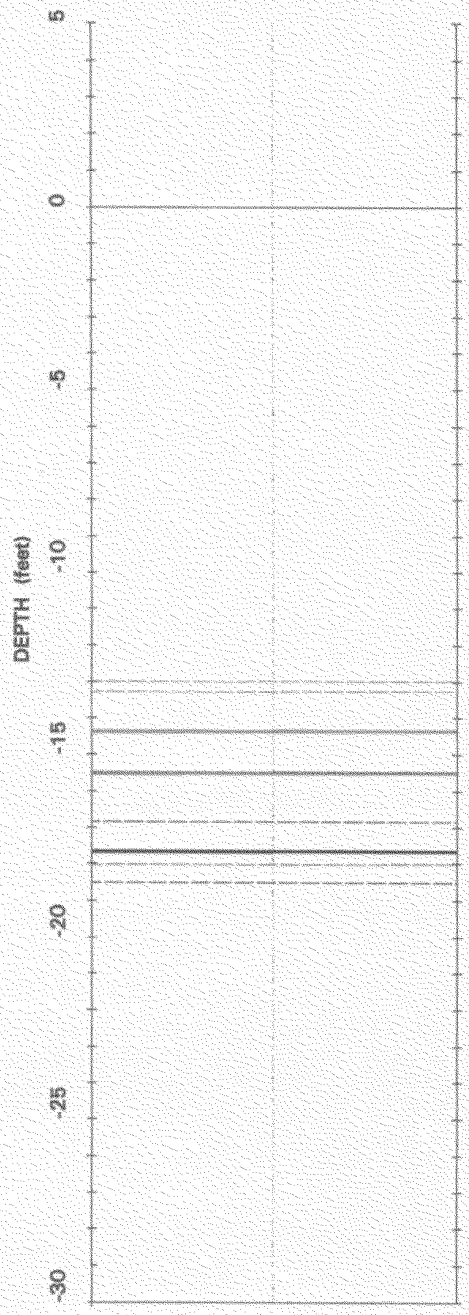

Job No. : 23508-T102A	CORE SAMPLE NUMBER 251 AT STATION 198+00 PASSAIC RIVER - NEW JERSEY
Prepared by : D.E.H.	
Date : May 24, 1994	

Sediment Core Position Centerline

Surfaces

1949 Post-dredge

1966

1976

1986

1989

Error Surfaces

1949 Post-dredge

1966

1976

1986

1989

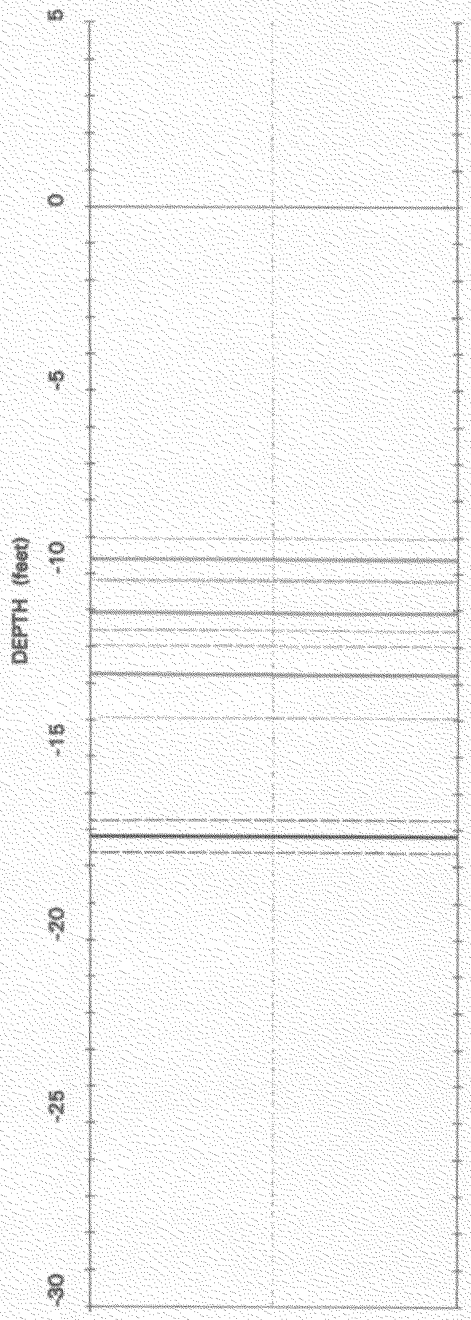

DEPTHS REFERENCE MLW
VERTICAL SCALE: 1 in. = 5 ft.

Job No. : 23508-T102A	CORE SAMPLE NUMBER 252 AT STATION 210+00 PASSAIC RIVER - NEW JERSEY
Prepared by : D.E.H.	
Date : May 23, 1994	

Sediment Core Position Centerline

Surfaces

1949 Post-dredge

1966

1976

1986

1989

Error Surfaces

1949 Post-dredge

1966

1976

1986

1989

DEPTHS REFERENCE MLW
VERTICAL SCALE: 1 in. = 5 ft.

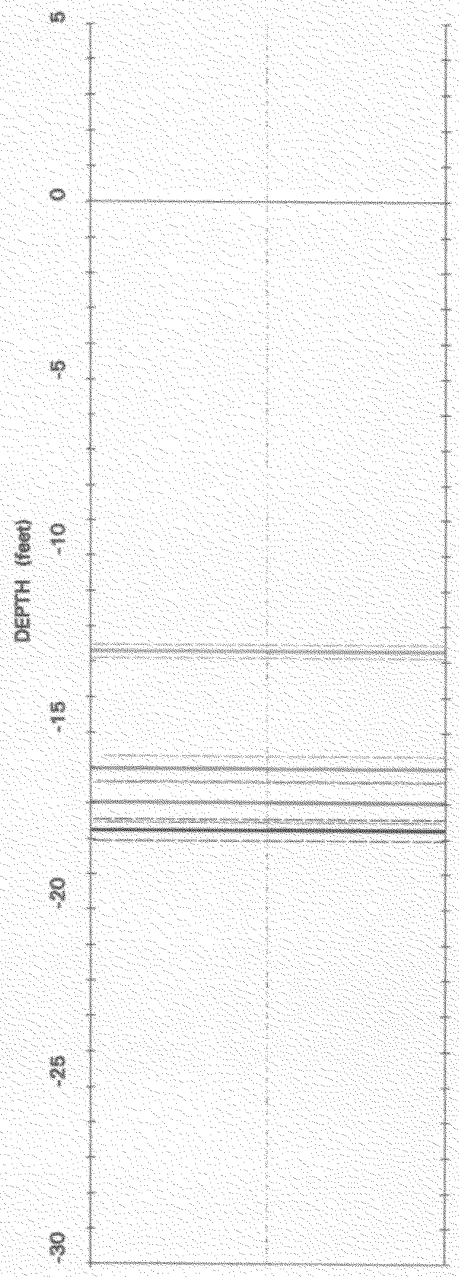

Job No. : 23508-T102A	CORE SAMPLE NUMBER 253 AT STATION 210+00 PASSAIC RIVER - NEW JERSEY
Prepared by : D.E.H.	
Date : May 23, 1994	

Sediment Core Position Centerline

Surfaces

1949 Post-dredge

1966

1976

1986

1989

Error Surfaces

1949 Post-dredge

1966

1976

1986

1989

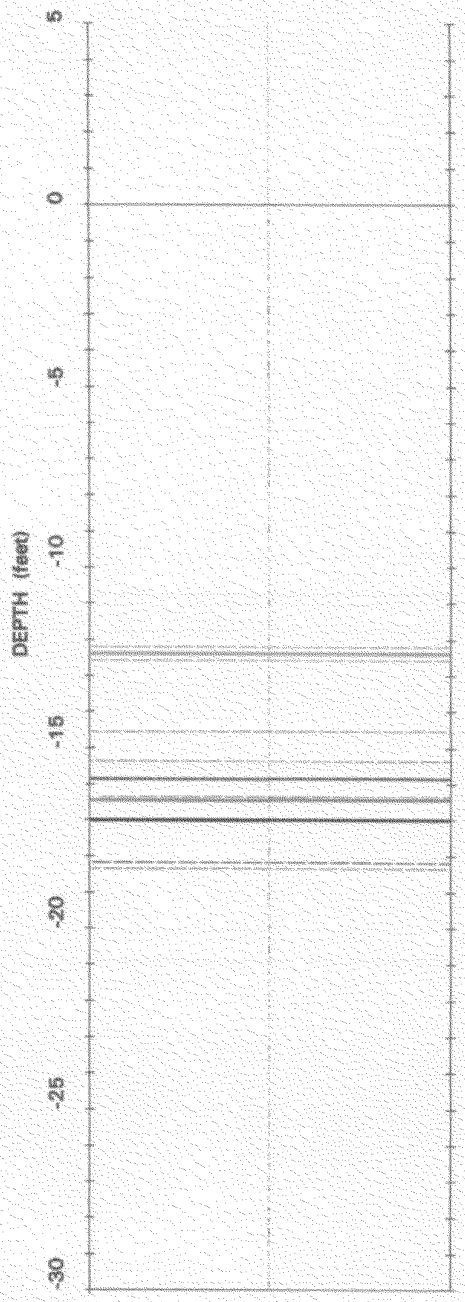

DEPTHS REFERENCE MLW
VERTICAL SCALE: 1 in. = 5 ft.

Job No. : 23508-T102A	CORE SAMPLE NUMBER 254 AT STATION 210+00 PASSAIC RIVER - NEW JERSEY
Prepared by : D.E.H.	
Date : May 23, 1994	