From: Amanda D. Rodewald
To: Armitage, Thomas; Goodman, Iris; Rains, Mark (mrains@usf.edu); Dave Allan (dallan@umich.edu)
Subject: example
Date: Friday, May 02, 2014 12:17:37 PM

Hi Mark and Dave,

Following up on Monday's discussion, I'm wondering if these kinds of figures would be good to illustrate how the Report could make clear how the appropriate spatial and temporal scale will depend upon which kind of disturbances dominate a particular system.

Talk to you shortly.

Best,
Amanda

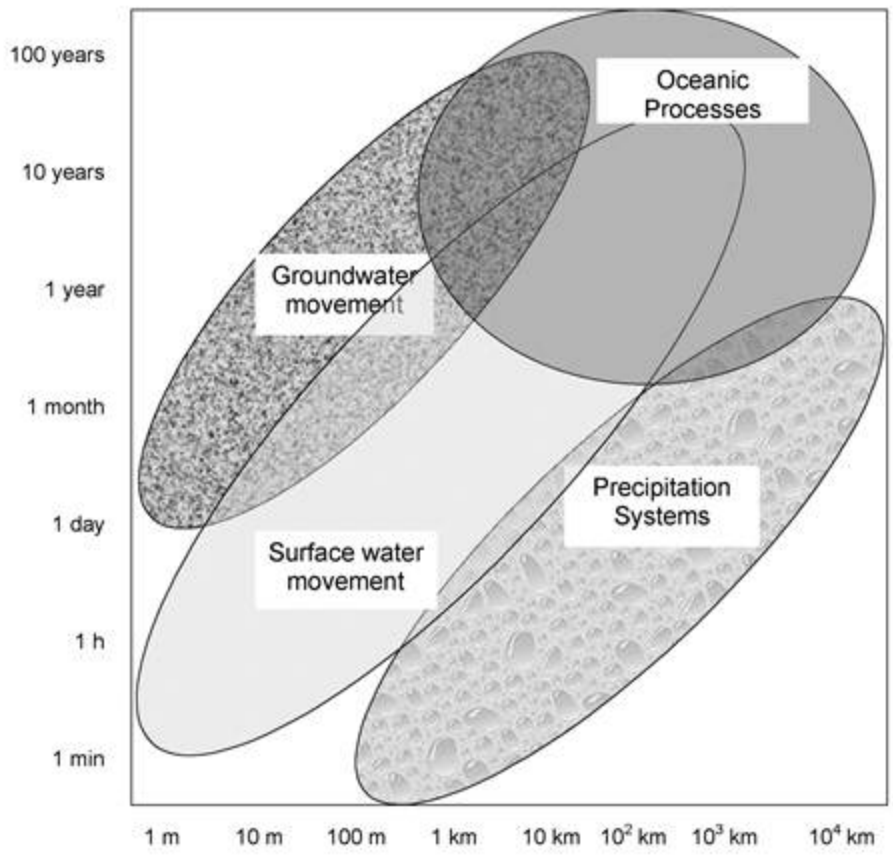

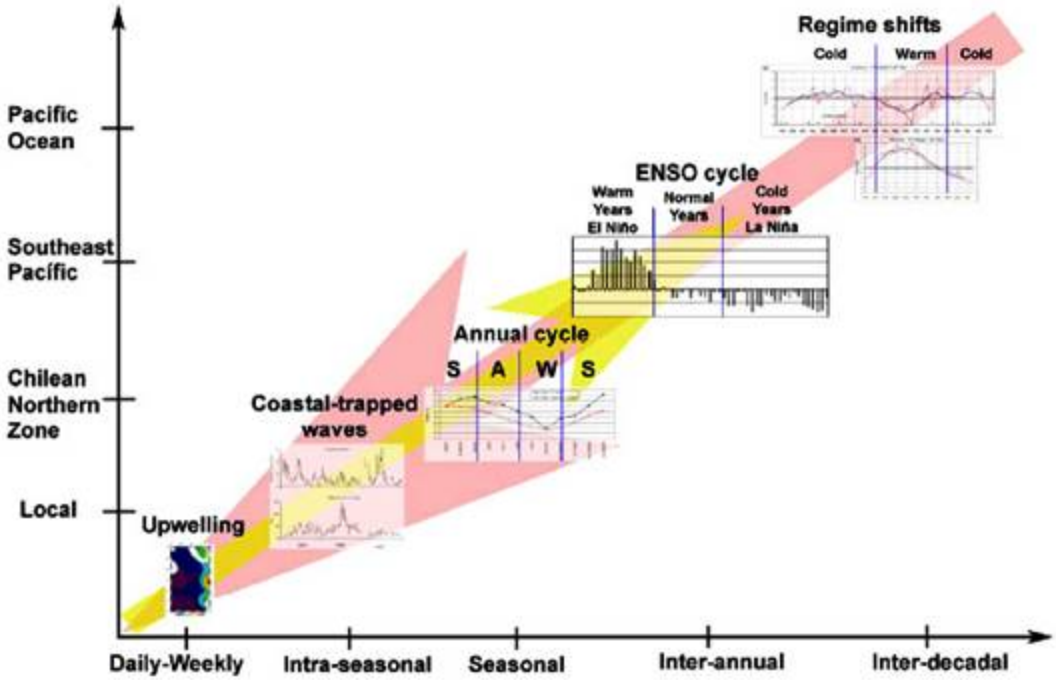

Figure 15. Integrating conceptual model of local and large-scale phenomena affecting northern Chile and main fishing resources. The arrows show the direction and magnitude of the phenomena influence. S: summer, A: autumn, W: winter, and S: spring.

Figura 15. Modelo conceptual integrador de los fenómenos locales y de gran escala que afectan la zona norte de Chile y sus principales recursos pesqueros. Las flechas indican el sentido y magnitud de la influencia de los fenómenos. S: verano, A: otoño, W: invierno, y S: primavera.

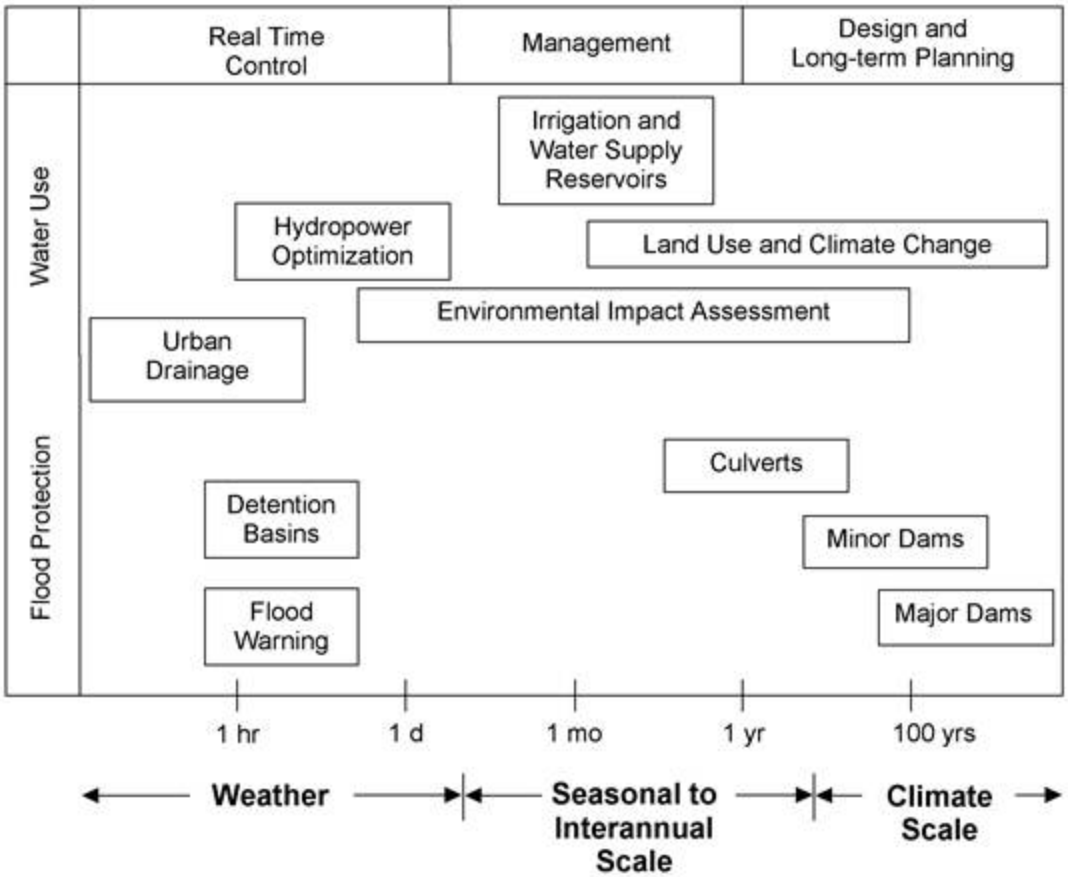

Amanda D. Rodewald, Ph.D.

Director of Conservation Science, Cornell Lab of Ornithology
Associate Professor, Department of Natural Resources
Robert F. Schumann Faculty Fellow
Cornell University
159 Sapsucker Woods Rd.
Ithaca, NY 14850
Phone (Lab of Ornithology office): 607-254-2176
Phone (Fernow Hall office): 607-254-7045
Fax: 607-254-2104
Email: arodewald@cornell.edu