# Symons Corporation Site Location

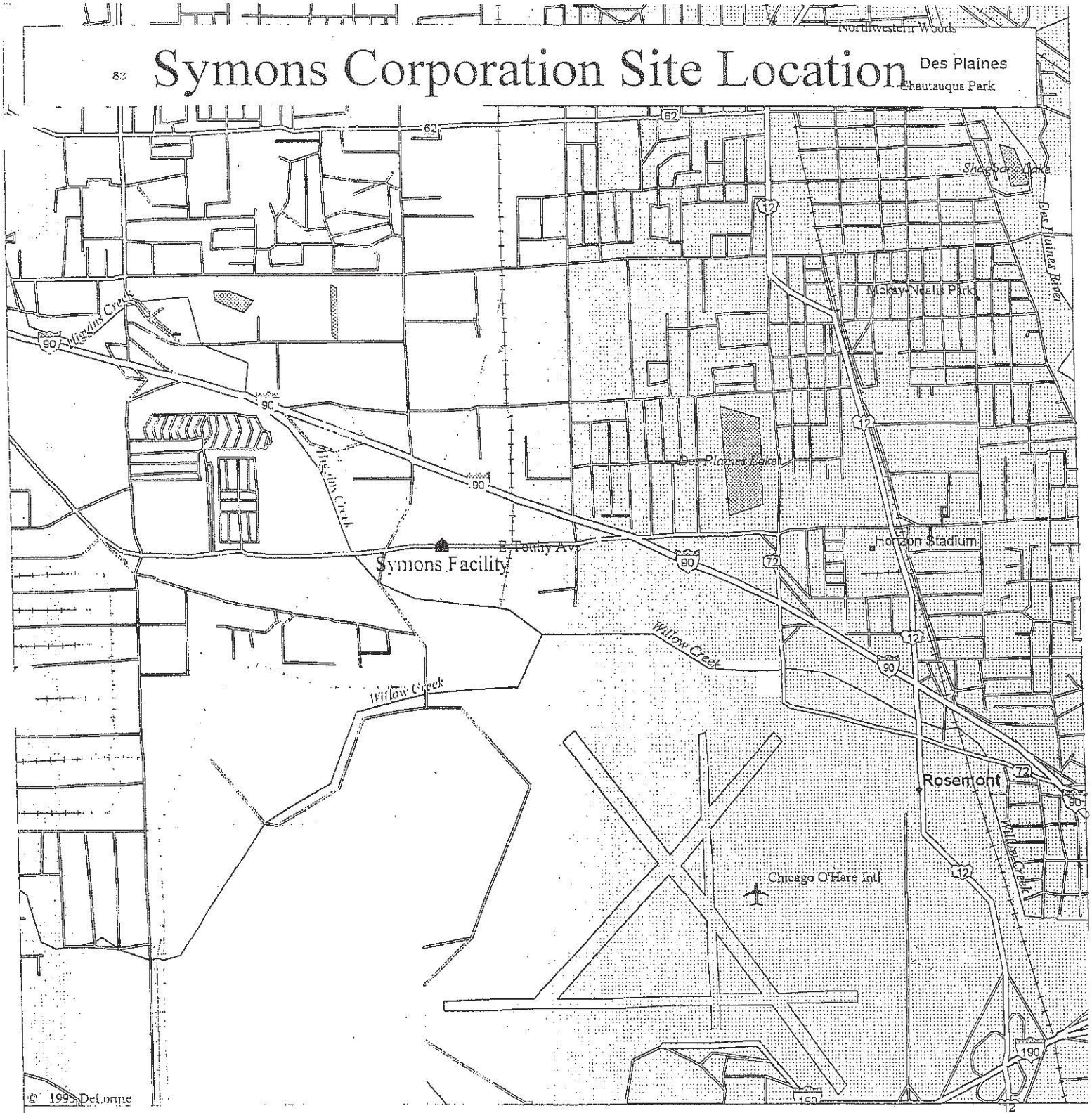


Mag 14.00
Mon Sep 28 10:28 1998
Scale 1:31,250 (at center)
2000 Feet
1000 Meters

- Secondary SR, Road, Hwy Ramp
- State Route
- US Highway
- Interstate/Limited Access
- Toll Highway
- Railroad
- Point of Interest
- Town, Small City
- Airfield
- Park or Reservation
- Sched Service Airport
- County Boundary
- Population Center
- Lake, Ocean, Large River
- River, Canal

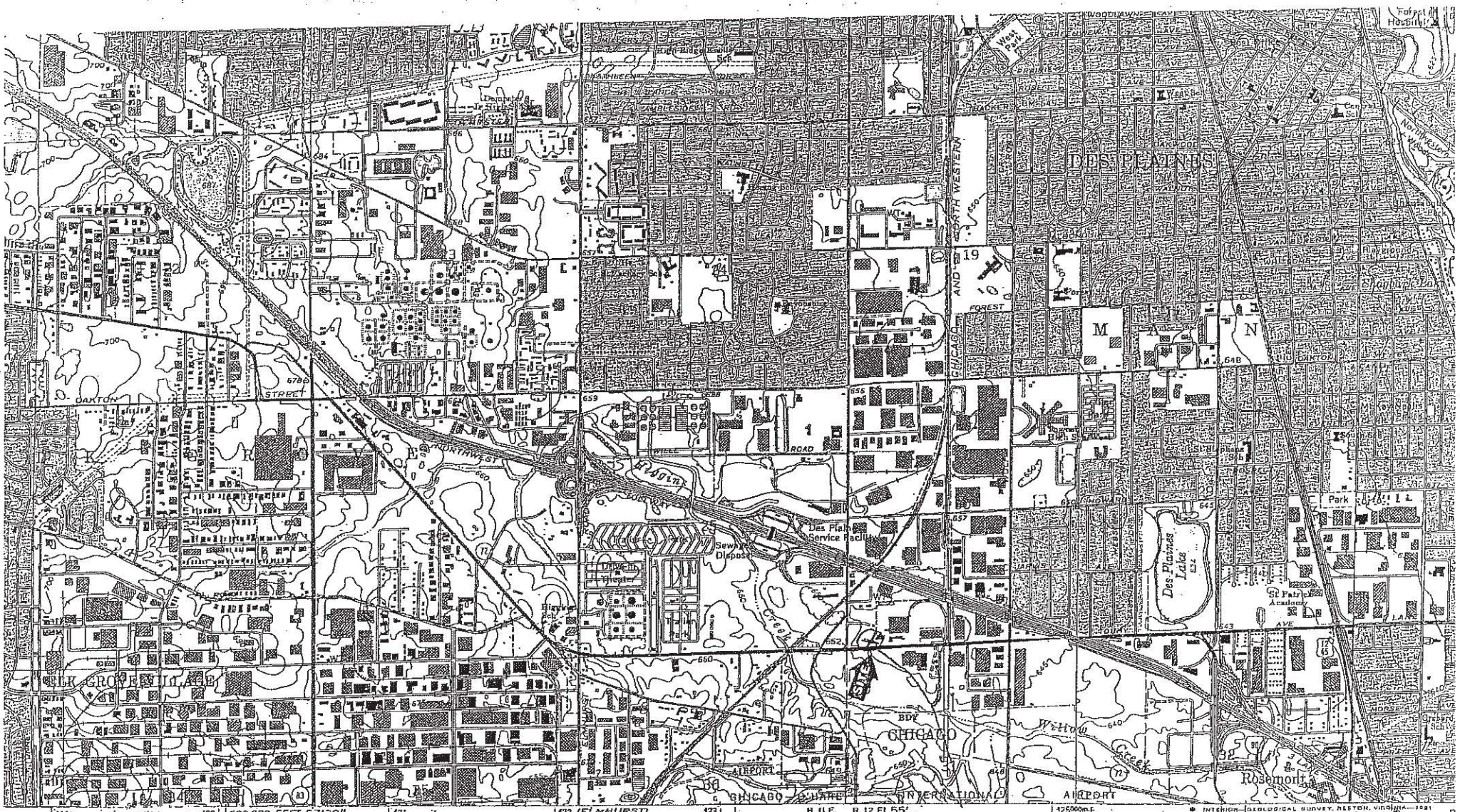


logical Survey
ical Survey

ighway Department

erial photographs
eys 1925

tum
lem, east zone
ticks,

buildings are shown

983

ies of
n

UTM GRID AND 1980 MAGNETIC NORTH DECLINATION AT CENTER OF SHEET

SCALE 1:24000

1 MILE

1000 0 1000 2000 3000 4000 5000 6000 7000 FEET

1 KILOMETER

CONTOUR INTERVAL 5 FEET
NATIONAL GEODETIC VERTICAL DATUM OF 1929

THIS MAP COMPLIES WITH NATIONAL MAP ACCURACY STANDARDS
FOR SALE BY U. S. GEOLOGICAL SURVEY, RESTON, VIRGINIA 22092
AND BY THE STATE GEOLOGICAL SURVEY, URBANA, ILLINOIS 61801
A FOLDER DESCRIBING TOPOGRAPHIC MAPS AND SYMBOLS IS AVAILABLE ON REQUEST

QUADRANGLE LOCATION

Revisions shown in purple compiled from aerial photographs taken 1972 and 1978. Map edited 1980
This information not field checked

Purple tint indicates extension of urban area

ROAD CLASSIFICATION

Heavy-duty — Light-duty
Medium-duty — Unimproved dirt
Interstate Route — U. S. Route — State R

# ARLINGTON HEIGHTS, I

N4200—W8752.5/7.5

1963
PHOTO REVISED 1972 AND 1980
III SW—SERIES V663

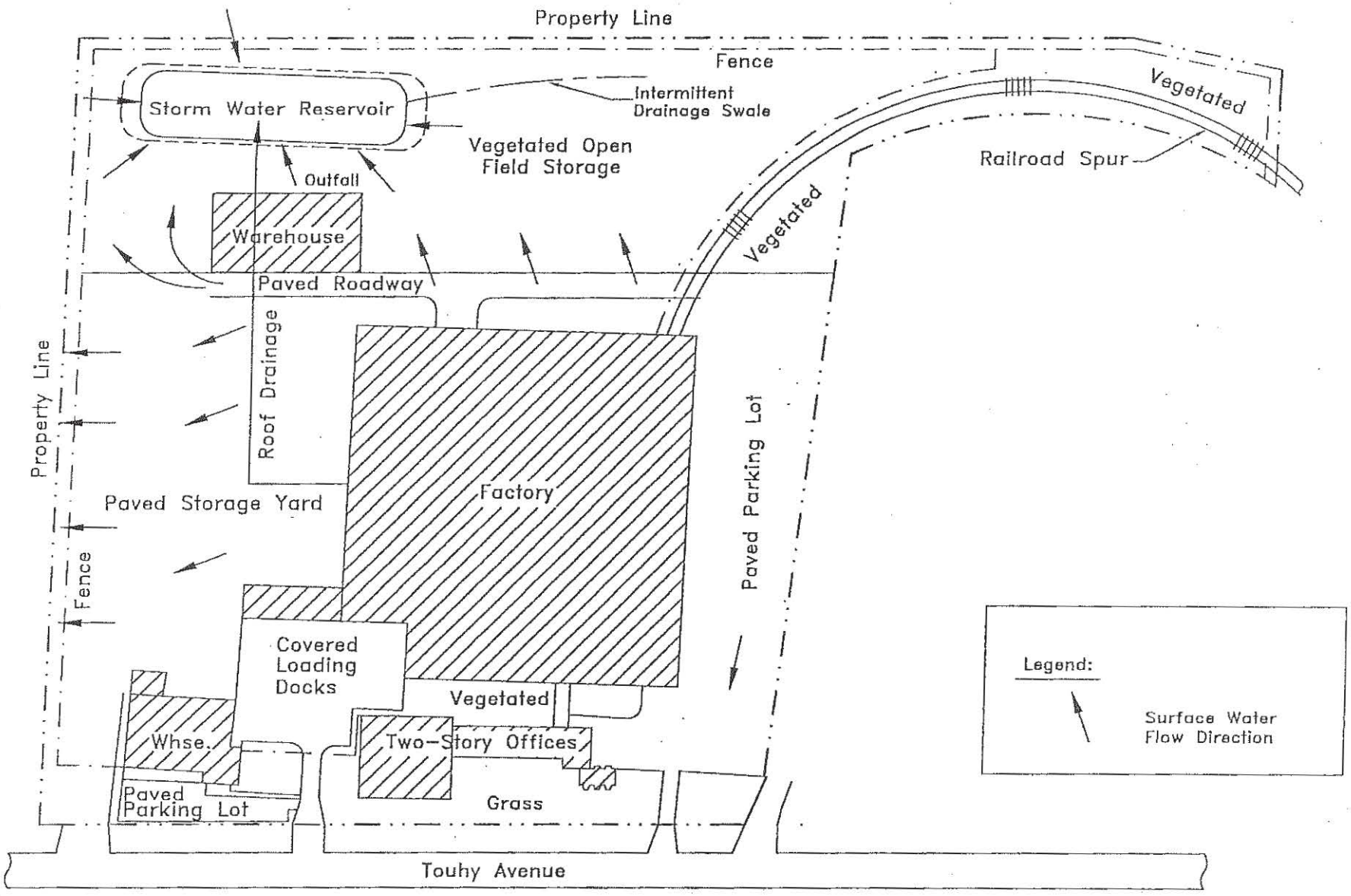


Mostardi Platt

A Full Se. Environmental Consulting Company

| | | | |
|---|---|---|---|
| Revision No. | Title: Figure 1 Site Diagram Symons Corporation 200 East Touhy Avenue; Des Plaines, Illinois | | Date: 09-28-98 |
| Drawn by: CRD | | | Approximate Scale: Not to Scale |
| Reviewed by: BEW | Project Number: 18 | Project Name: Symons Corporation | File Name: 2318a.dwg |