Culvert Inlet at Farrington Highway Crossing (Storm Water Monitoring Station)



Detention Basin Discharge Points

36" HDPE Discharge to Concrete Drainage Channel

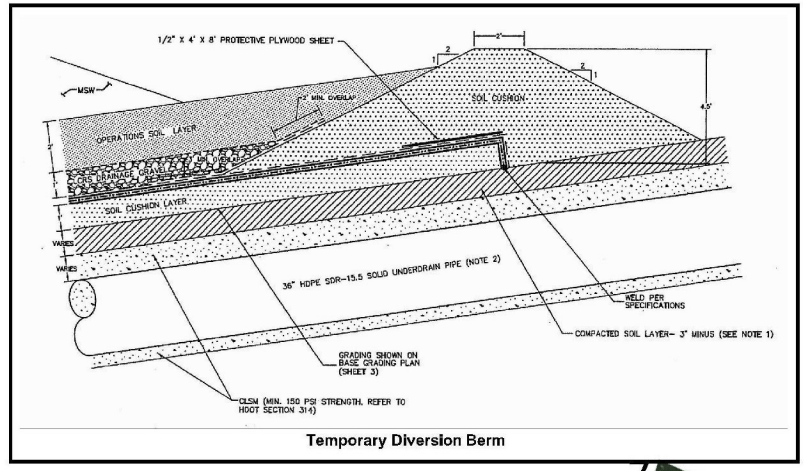

Temporary Diversion Berm

LEGEND
APPROX. PROPERTY BOUNDARY
ON-SITE RUN-OFF FLOW

NOTE
DATE OF FLIGHT: JUNE 2010

N

Approximate Limits of Cell E-6 (Partial)

Approximate Limits on E-6 Sump

Primary Access Haul Road

36" HDPE Underdrain

Detention Pond

Site Entrance

Landfill Gas Flare

Scalehouse and Scales

Property Boundary



36" HDPE Inlet No. 1

Figure 1
Stormwater Poluution
Control Plan Update
Waimanalo Gulch Sanitary Landfill
Kapolei, Oahu, Hawaii

WMH000973