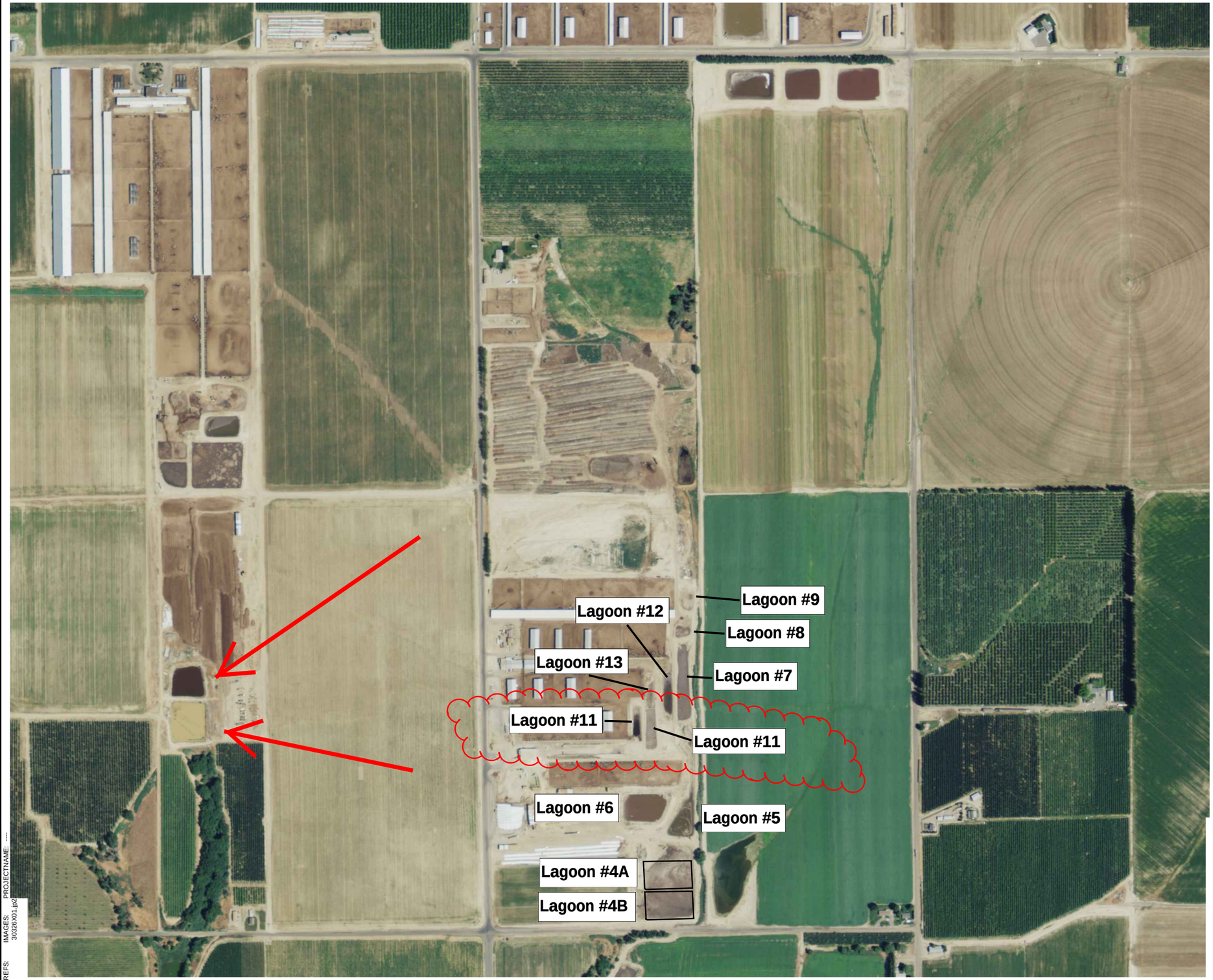

Unlabelled ponds

Mislabelled

0 600' 1200'
GRAPHIC SCALE

SOURCE: WASHINGTON 2011 NAIP ORTHO-IMAGERY-18 INCH DATA, WASHINGTON STATE ORTHOIMAGE PORTAL [HTTP://GEOGRAPHY.WA.GOV/ORTHO]

H & S BOSMA DAIRY
[redacted]

LAGOON MAP

ARCADIS

FIGURE
1A

CITY:(Reqd) DIV/GROUP:(Reqd) DB:(Reqd) LD:(Opt) PIC:(Opt) PM:(Reqd) TM:(Opt) LYR:(Opt)ON=*;OFF=*REF*
G:\ENVCAD\SYRACUSE\ACTIS\03032\60000\00011\DWG\30326B04.dwg LAYOUT: 1A SAVED: 5/15/2013 4:48 PM ACADVER: 18.1S (LMS TECH) PAGESETUP: ---- PLOTSTYLETABLE: PLTFULL.CTB PLOTTED: 5/15/2013 4:48 PM BY: SCHILLING, ADAM
XREFS: IMAGES: PROJECTNAME: ----
30326X01.jp2

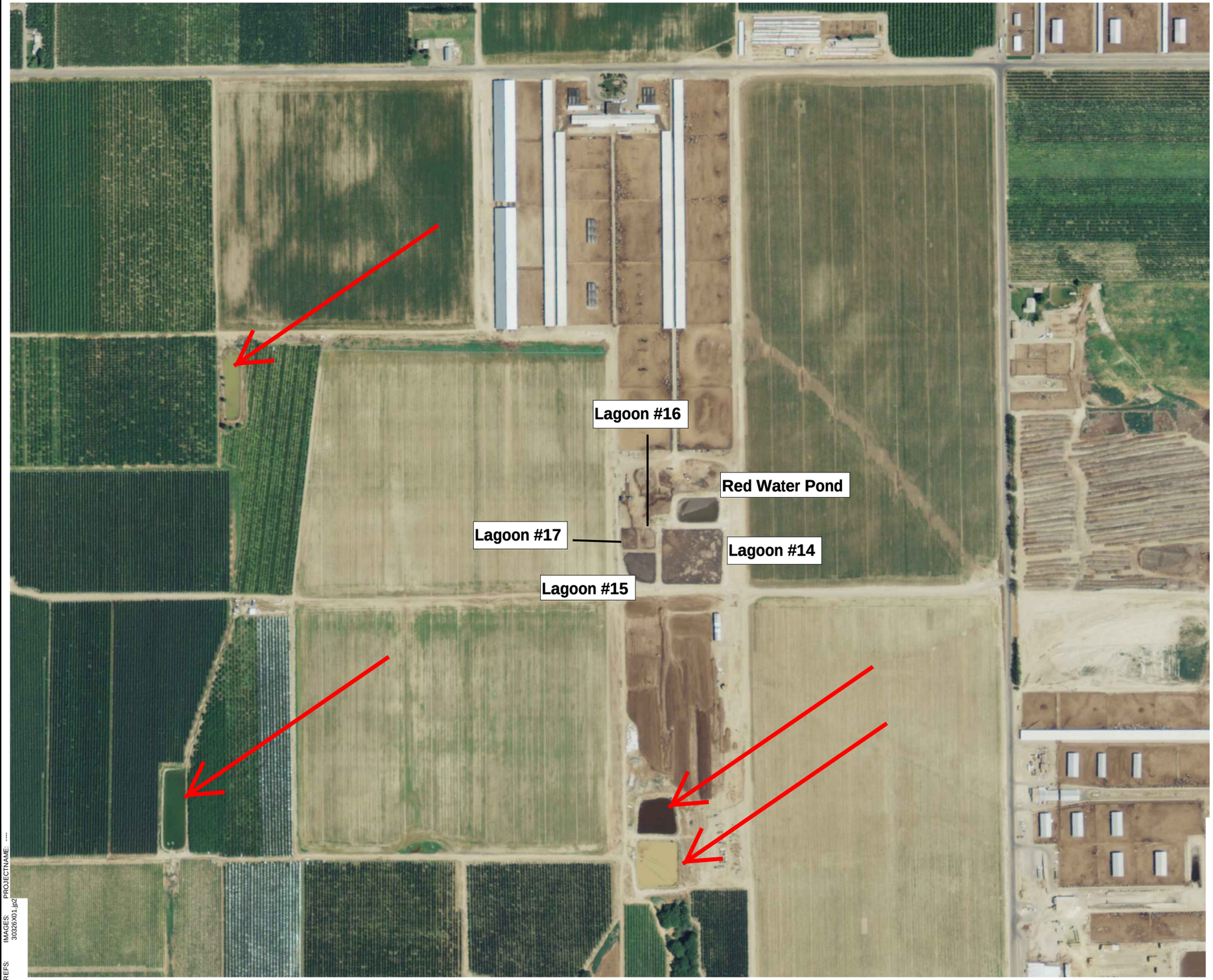

Unlabelled ponds

0 500' 1000'
GRAPHIC SCALE

LIBERTY DAIRY, LLC
[redacted]

LAGOON MAP

ARCADIS

FIGURE
1B

SOURCE: WASHINGTON 2011 NAIP ORTHO-IMAGERY-18 INCH DATA, WASHINGTON STATE ORTHOIMAGE PORTAL [HTTP://GEOGRAPHY.WA.GOV/ORTHO]

CITY:(Reqd) DIV/GROUP:(Reqd) DB:(Reqd) LD:(Opt) PIC:(Opt) PM:(Reqd) TM:(Opt) LYR:(Opt)ON=*;OFF=*REF*
G:\ENVCAD\SYRACUSE\ACT\SK030326\0000\0001\DWG\30326B06.dwg LAYOUT: 1B SAVED: 5/15/2013 4:45 PM ACADVER: 18.1S (LMS TECH) PAGESETUP: ---- PLOTSTYLETABLE: PLTFULL.CTB PLOTTED: 5/15/2013 4:47 PM BY: SCHILLING, ADAM
XREFS: IMAGES: 30326X01.jp2 PROJECTNAME: ----

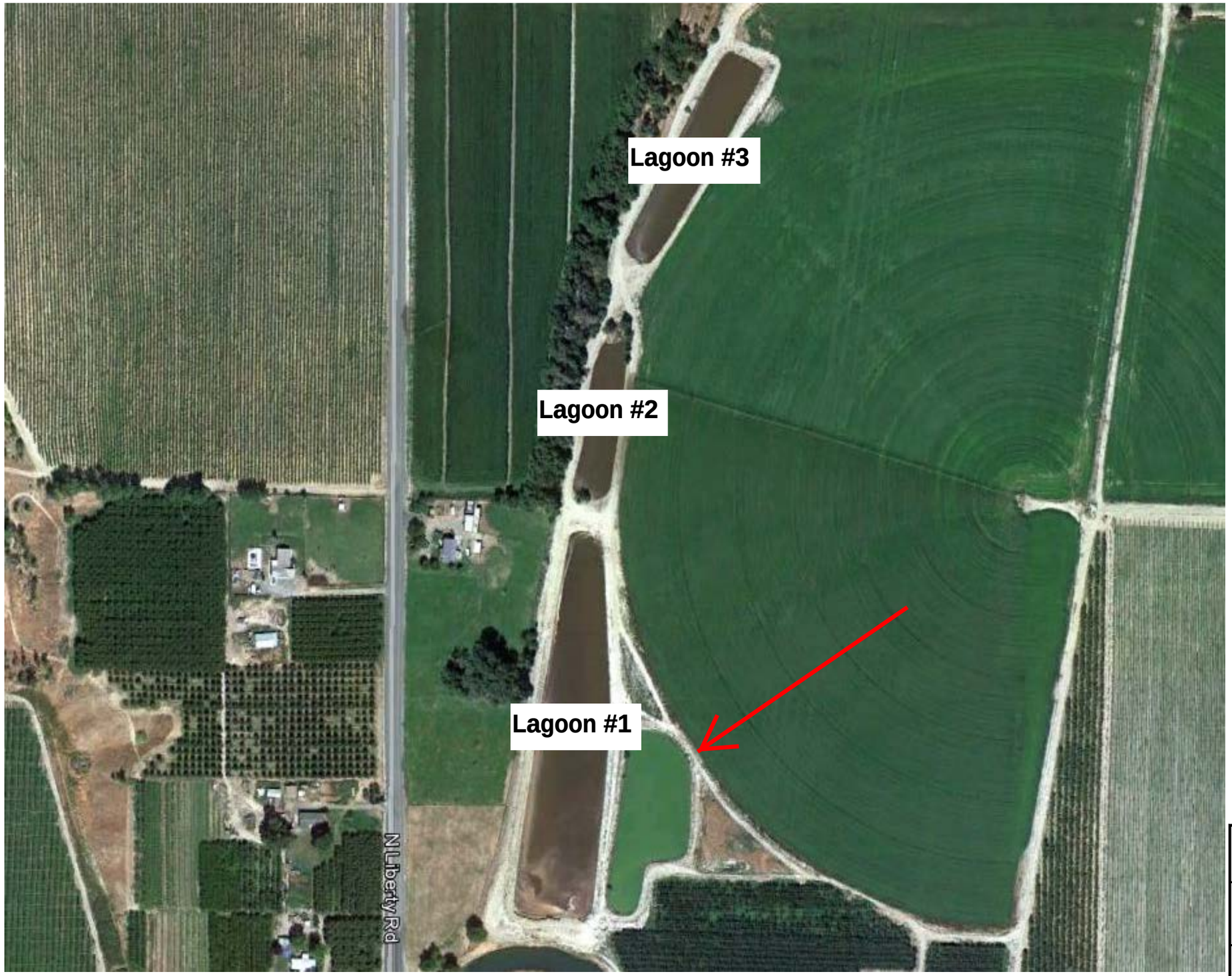

Unlabelled ponds

0 600' 1200'
GRAPHIC SCALE

H & S BOSMA DAIRY
[redacted]

LAGOON MAP

ARCADIS

FIGURE
1C

SOURCE: WASHINGTON 2011 NAIP ORTHO-IMAGERY-18 INCH DATA, WASHINGTON STATE ORTHOIMAGE PORTAL [HTTP://GEOGRAPHY.WA.GOV/ORTHO]

CITY:(Reqd) DIV/GROUP:(Reqd) DB:(Reqd) LD:(Opt) PIC:(Opt) PM:(Reqd) TM:(Opt) LYR:(Opt)ON=*;OFF=*REF*
G:\ENVCAD\SYRACUSE\ACT\SK030326\0000\0001\DWG\30326B04.dwg LAYOUT: 1A SAVED: 5/15/2013 4:48 PM ACADVER: 18.1S (LMS TECH) PAGESETUP: ---- PLOTSTYLETABLE: PLTFULL.CTB PLOTTED: 5/15/2013 4:48 PM BY: SCHILLING, ADAM
XREFS: IMAGES: PROJECTNAME: ----
30326X01.jpg