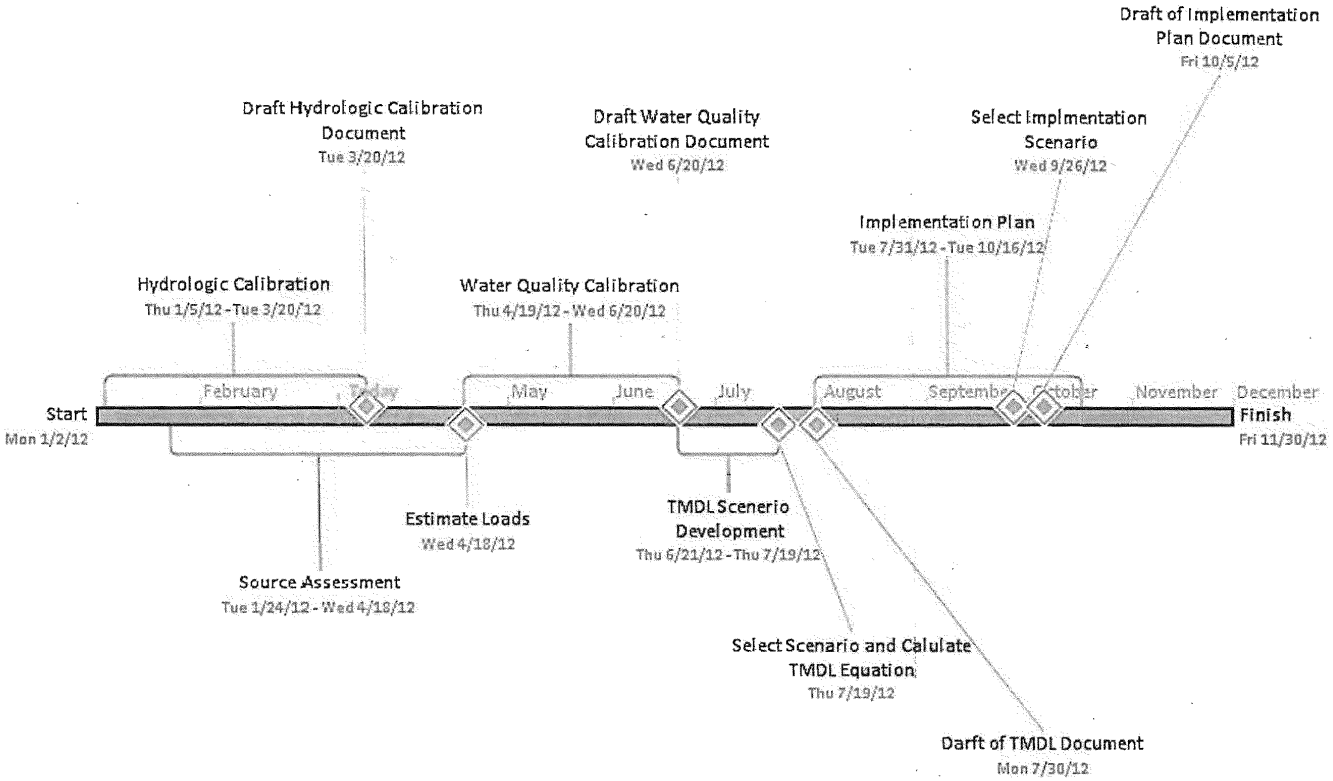
Draft of Implementation Plan Document
Fri 10/5/12
Draft Hydrologic Calibration Document
Tue 3/20/12
Draft Water Quality Calibration Document
Wed 6/20/12
Select Implmentation Scenario
Wed 9/26/12
Implementation Plan
Tue 7/31/12 - Tue 10/16/12
Hydrologic Calibration
Thu 1/5/12 - Tue 3/20/12
Water Quality Calibration
Thu 4/19/12 - Wed 6/20/12
February
Today
May
June
July
August
September
October
November
December
Start
Mon 1/2/12
Finish
Fri 11/30/12
Estimate Loads
Wed 4/18/12
TMDL Scenerio Development
Thu 6/21/12 - Thu 7/19/12
Source Assessment
Tue 1/24/12 - Wed 4/18/12
Select Scenario and Calulate TMDL Equation
Thu 7/19/12
Darft of TMDL Document
Mon 7/30/12

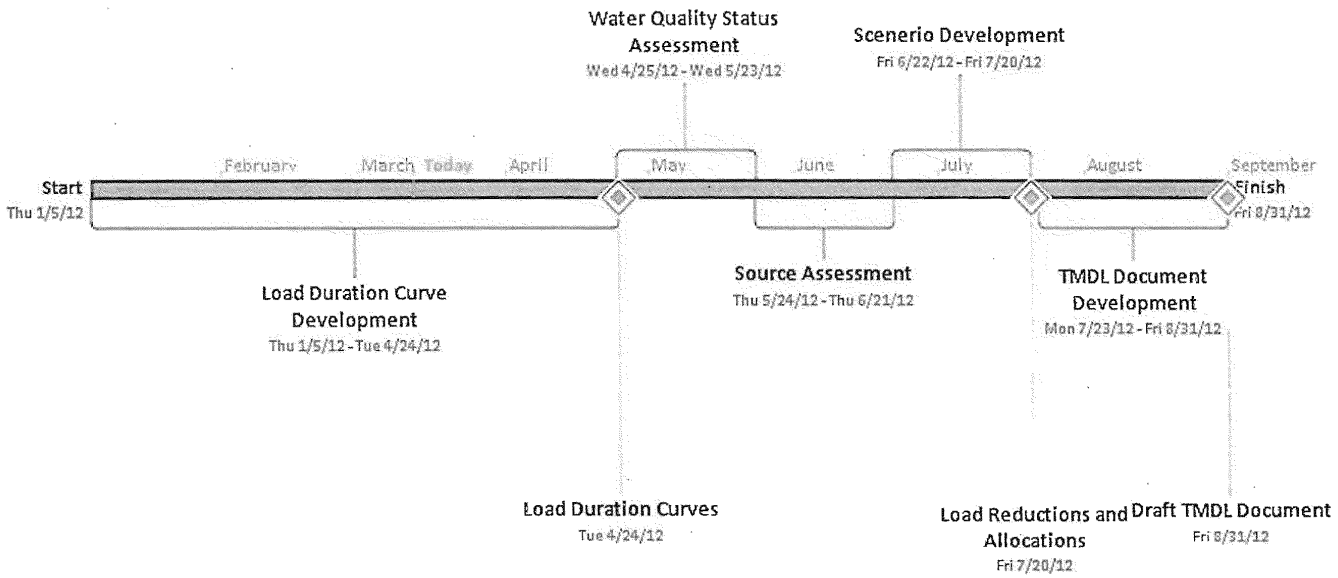
Water Quality Status Assessment
Wed 4/25/12 - Wed 5/23/12
Scenerio Development
Fri 6/22/12 - Fri 7/20/12
February
March
Today
April
May
June
July
August
September
Start
Thu 1/5/12
Finish
Fri 8/31/12
Load Duration Curve Development
Thu 1/5/12 - Tue 4/24/12
Source Assessment
Thu 5/24/12 - Thu 6/21/12
TMDL Document Development
Mon 7/23/12 - Fri 8/31/12
Load Duration Curves
Tue 4/24/12
Load Reductions and Allocations
Fri 7/20/12
Draft TMDL Document
Fri 8/31/12

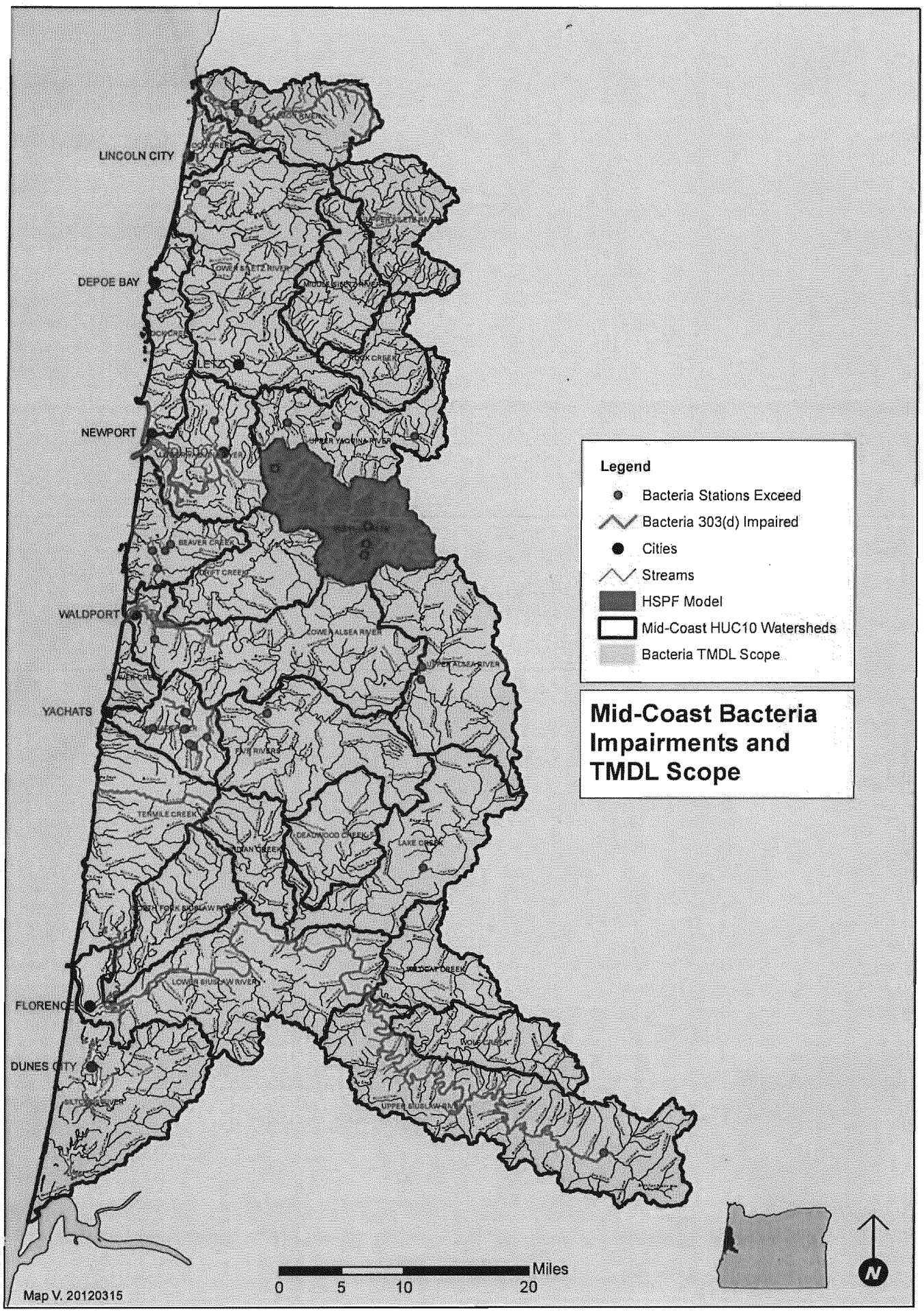
LINCOLN CITY
DEPOE BAY
SILETZ
NEWPORT
WALDPORT
YACHATS
FLORENCE
DUNES CITY
LOWER SILETZ RIVER
MIDDLE SILETZ RIVER
ROCK CREEK
UPPER YACHINA RIVER
BEAVER CREEK
LOWER ALSEA RIVER
UPPER ALSEA RIVER
FIVE RIVERS
TENMILE CREEK
DEADWOOD CREEK
LAKE CREEK
LOWER SIUSLAW RIVER
WILDCAT CREEK
UPPER SIUSLAW RIVER
Legend
Bacteria Stations Exceed
Bacteria 303(d) Impaired
Cities
Streams
HSPF Model
Mid-Coast HUC10 Watersheds
Bacteria TMDL Scope
Mid-Coast Bacteria Impairments and TMDL Scope
Miles
0
5
10
20
Map V. 20120315
N