POWDER RIVER BASIN
Resource Council

A grassroots conservation and family agriculture organization helping citizens to conserve and protect Wyoming's land, water, air, and other natural resources, essential to our quality of life today and for future generations

EPAPAV0023913

EPAPAV0023914

EPAPAV0023915

CBM Reservoirs Overflowing
and Flooding Wild Horse Creek

EPAPAV0023916

EPAPAV0023917



OFFICIAL PHOTOGRAPH 2
Water Quality Division
Department of Environmental Quality

Subject: Panorama of crude oil spill location from flowline break leading from Emmett Energy No. 2 Well to the Emmett Energy, West Sage Creek Field, Emmett Lease oil treater facility; WY-0023485.



OFFICIAL PHOTOGRAPH 2(L) and 3(R)
Water Quality Division
Department of Environmental Quality

VA RESOURCES, LLC
Emmett Lease
NESW Sec. 14, T57N, R98W
Park County, WY
NPDES Permit #WY0023485

EPAPAV0023923

EPAPAV0023924

EPAPAV0023925

EPAPAV0023926

EPAPAV0023927

EPAPAV0023928

8/12/06
Nabor's Rig #44; Crosby 25-3 Well, Windsor Oil & Gas
Small blow-holes on county road releasing drilling mud & condensate.

EPAPAV0023930

EPAPAV0023931



EPAPAV0023932

EPAPAV0023933

EPAPAV0023934

EPAPAV0023935

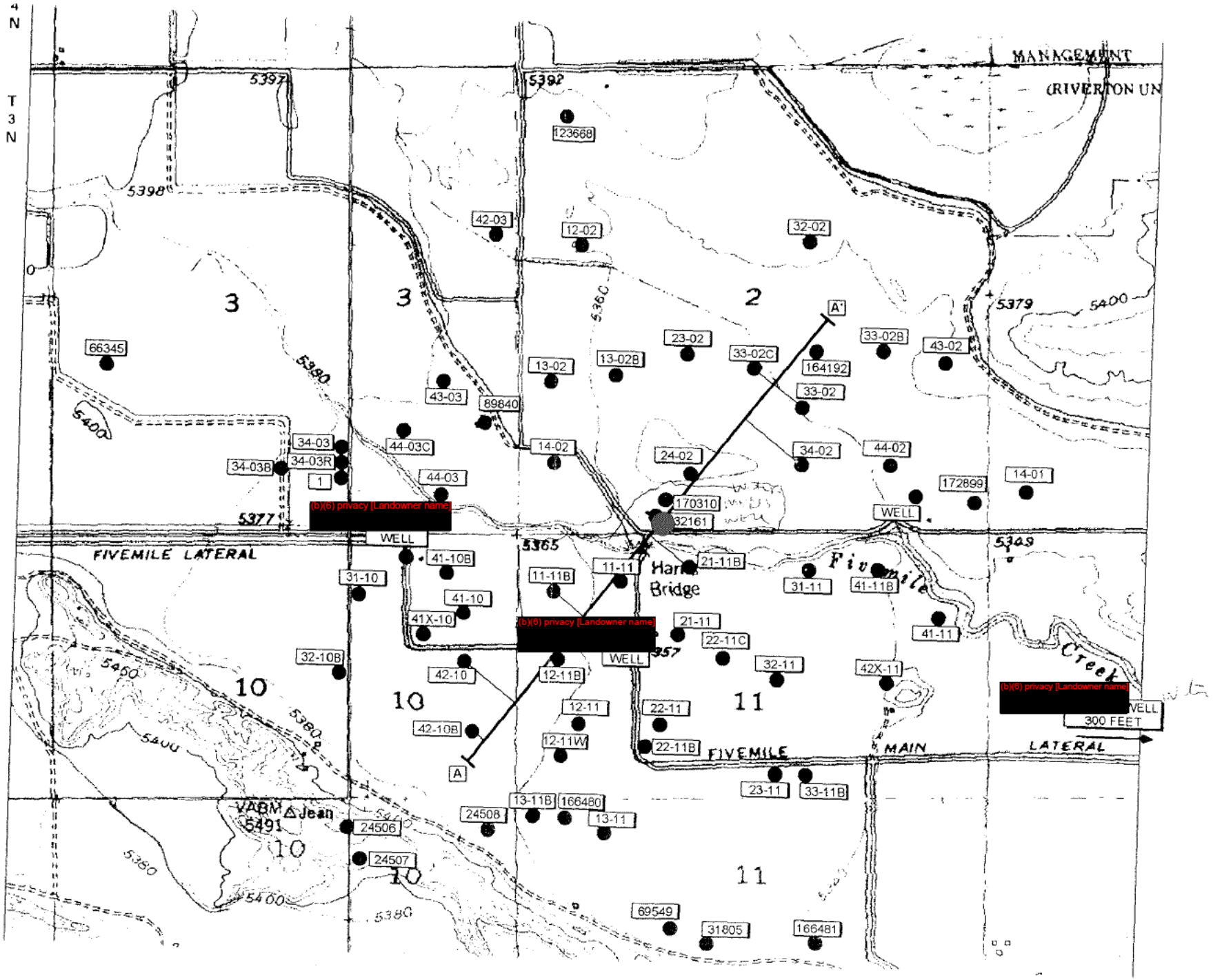

MANAGEMENT
(RIVERTON UN
T 3 N
4 N
5397
5392
5398
5379
5400
5380
5377
5365
5349
5360
5460
5400
5380
5400
5380
123668
42-03
12-02
32-02
3
3
2
A'
66345
23-02
33-02B
43-02
13-02
13-02B
33-02C
164192
33-02
43-03
89840
34-03
44-03C
14-02
24-02
34-02
44-02
34-03B
34-03R
1
44-03
172899
14-01
170310
32161
WELL
(b)(6) privacy [Landowner name]
WELL
FIVEMILE LATERAL
41-10B
11-11
21-11B
Harris Bridge
Fivemile
31-10
11-11B
31-11
41-11B
41-10
41X-10
(b)(6) privacy [Landowner name]
21-11
41-11
22-11C
WELL
32-10B
42-10
12-11B
32-11
42X-11
Creek
10
10
11
(b)(6) privacy [Landowner name]
WELL
300 FEET
12-11
22-11
42-10B
12-11W
22-11B
FIVEMILE
MAIN
LATERAL
A
23-11
33-11B
VABM
5491
Jean
24508
13-11B
166480
13-11
24506
24507
10
10
11
69549
31805
166481

JOF

EPAPAV0023937

EPAPAV0023938

EPAPAV0023939

06 08 '05

EPAPAV0023941

EPAPAV0023942

EPAPAV0023943

EPAPAV0023944