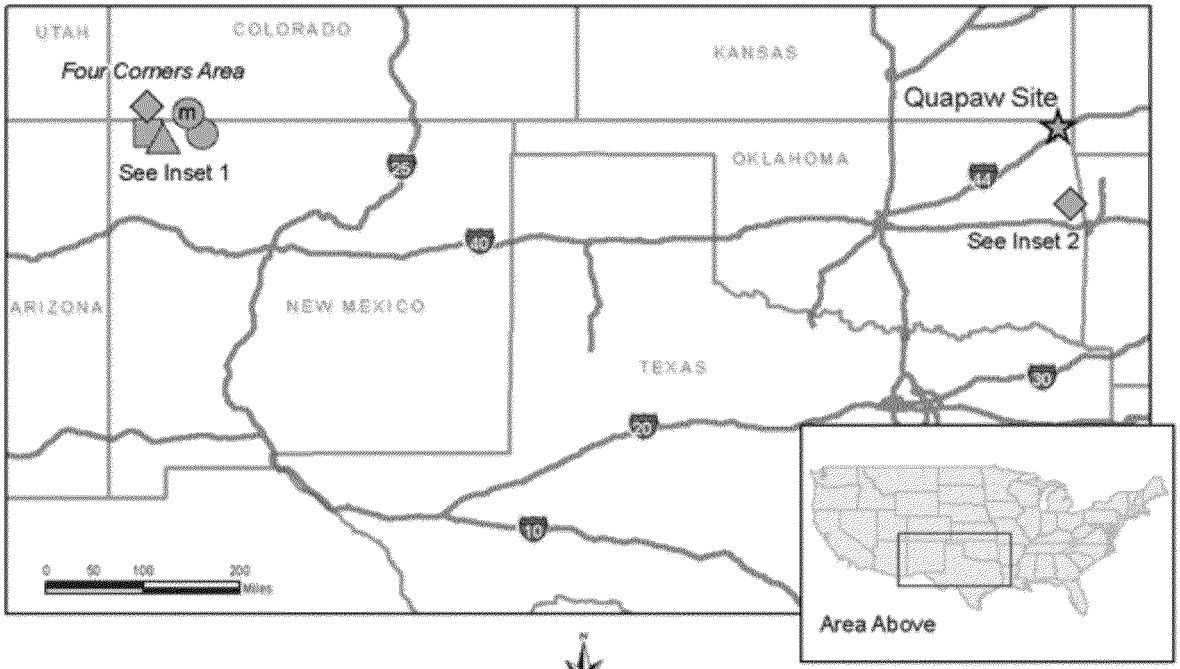

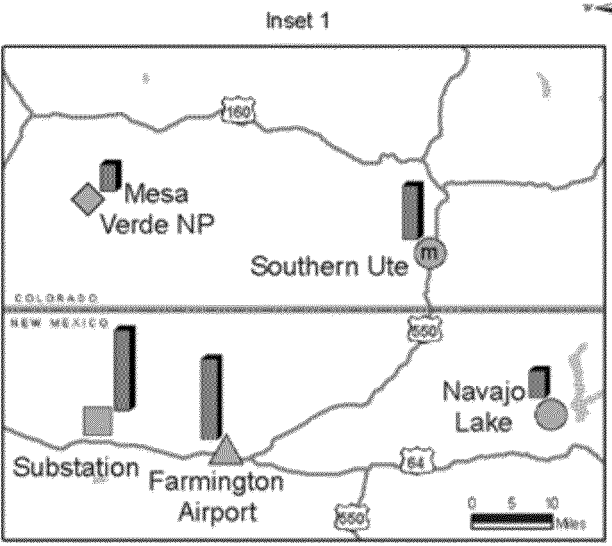

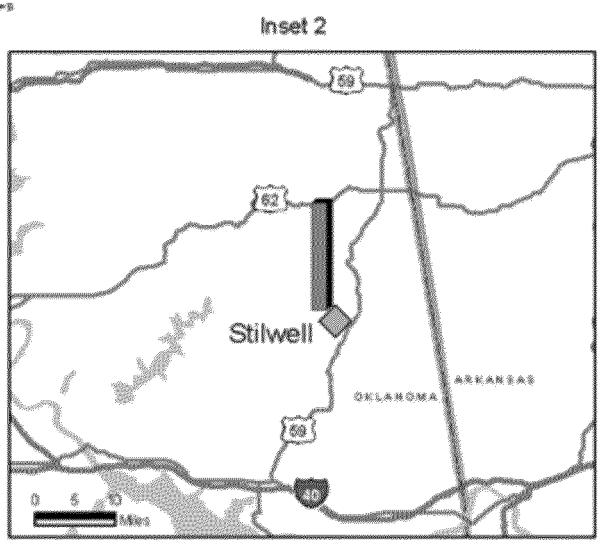

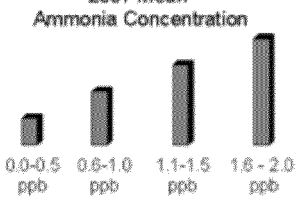

Sources:
U.S. EPA AQS Database
and U.S. EPA Region 6.

- Oil/Gas Impacted Site
- Oil/Gas Impacted Site with Additional Mobile Source Impacts
- Power Plant Impacted Site
- Urban Site
- Point Source Impacted Site
- Regional Background Site

- Interstate
- US Highway
- State Boundary

EPA Region 6
GIS Support Team
Dallas, TX
April 09, 2008

LOCKHEED MARTIN
20080409MU01