

Figure 5. Vinyard Stormwater Quality Facility after a storm and prior to debris removal (built in late 2008). Note the Coanda screen is nearly covered by filtered debris.
(Project by AMAFCA)



Figure 6. I-25 Baffle Chute Stormwater Quality Facility (as proposed) – Physical model at UNM (Project by AMAFCA)



Figure 7. I-25 Baffle Chute as it exists today. (Project by AMAFCA)

Figure 8. La Cueva Stormwater Quality Facility during a storm.
(Project by AMAFCA)



Figure 9. La Cueva Stormwater Quality Facility during a storm.
(Project by AMAFCA)



Figure 10. Indian School Road Bridge over the North Diversion Channel showing spider installation for pigeon abatement
(Project by AMAFCA)



Figure 11. Indian School Road Bridge over the North Diversion Channel – Installation of Stainless Steel Slides for pigeon/homeless abatement
(Project by AMAFCA)

Figure 12. Indian School Road Bridge over the North Diversion Channel – Quantification study of BMP effectiveness for reducing Pigeon feces. (Conducted by AMAFCA)



Figure 13. COA Vactor truck crew cleaning the Osuna Stormwater Quality Manhole at the North Diversion Channel. (Conducted by AMAFCA and COA)

Figure 14. Slick's Inlet Stormwater Quality Linear Pond Facility along the South Diversion Channel (camera date wrong). (Project by AMAFCA)

Figure 15. Slick's Inlet Stormwater Quality Linear Pond Facility on the South Diversion Channel (camera date wrong). (Project by AMAFCA)

Figure 16. Contractor's vehicle floating down the North Diversion Channel with other floatable debris illustrating the velocity and force of typical Albuquerque stormwater flows.