# FIGURES

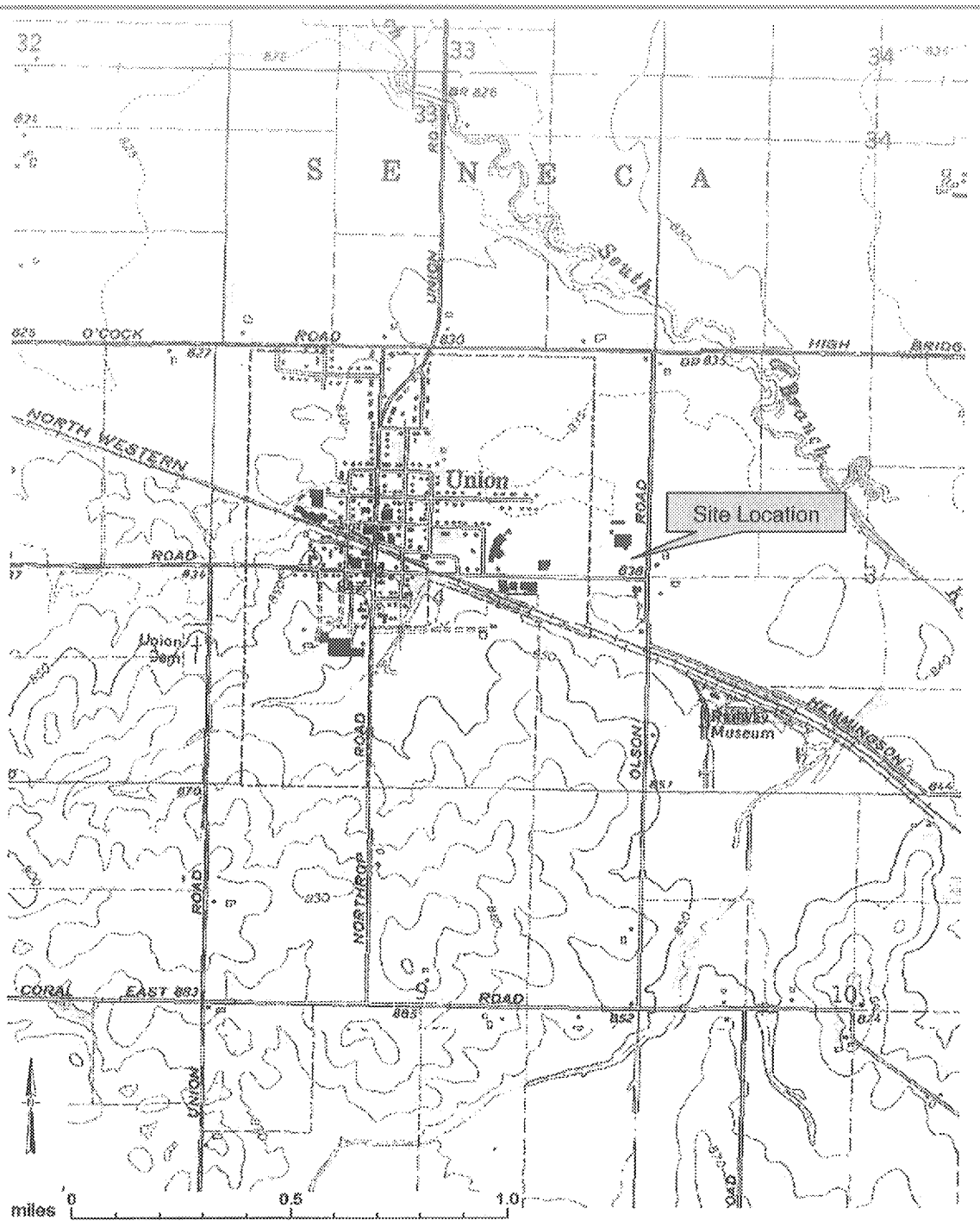


Source: U.S.G.S. 7.5 MINUTE TOPOGRAPHIC MAPS.
MARENGO SOUTH, ILLINOIS QUADRANGLE

Figure 1-1

**Autumnwood ESH Consultants, LLC**
Mount Pleasant, Wisconsin

Site Location Map
Central Wire
Union, Illinois Facility

Figure 1-2

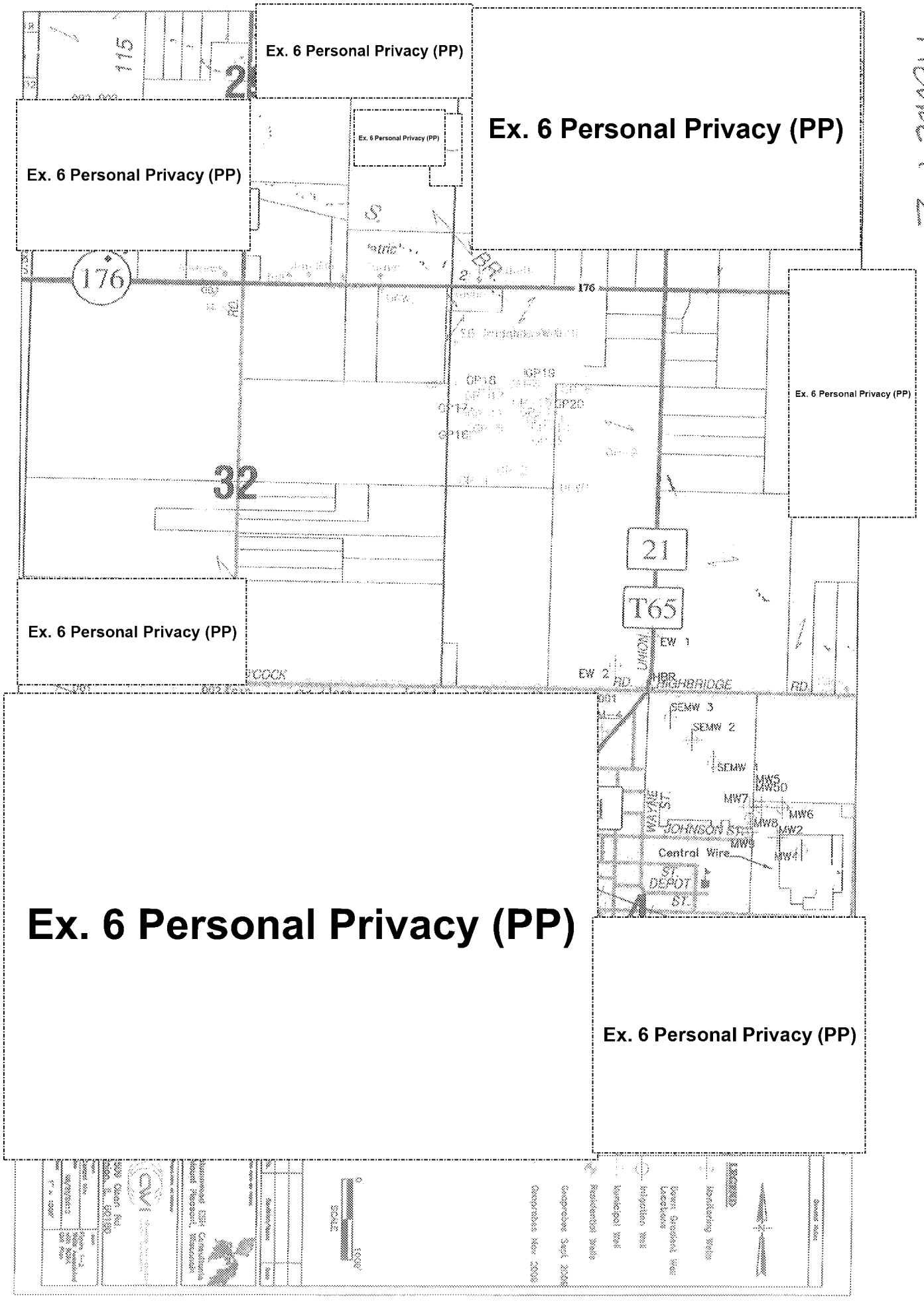
Ex. 6 Personal Privacy (PP)
Ex. 6 Personal Privacy (PP)
Ex. 6 Personal Privacy (PP)
Ex. 6 Personal Privacy (PP)
Ex. 6 Personal Privacy (PP)
Ex. 6 Personal Privacy (PP)
Ex. 6 Personal Privacy (PP)
Ex. 6 Personal Privacy (PP)
115
2
176
176
32
21
T65
EW 1
EW 2
HIGHBRIDGE
SEMW 3
SEMW 2
SEMW
MW5
MW5D
MW7
MW6
MW8
MW2
MW9
MW4
JOHNSON ST
Central Wire
DEPOT ST

EPA-R5-2019-007454_0001633

# Figure 2-1: 2016 Geoprobe Locations, Central Wire RCRA CMI Field Investigation