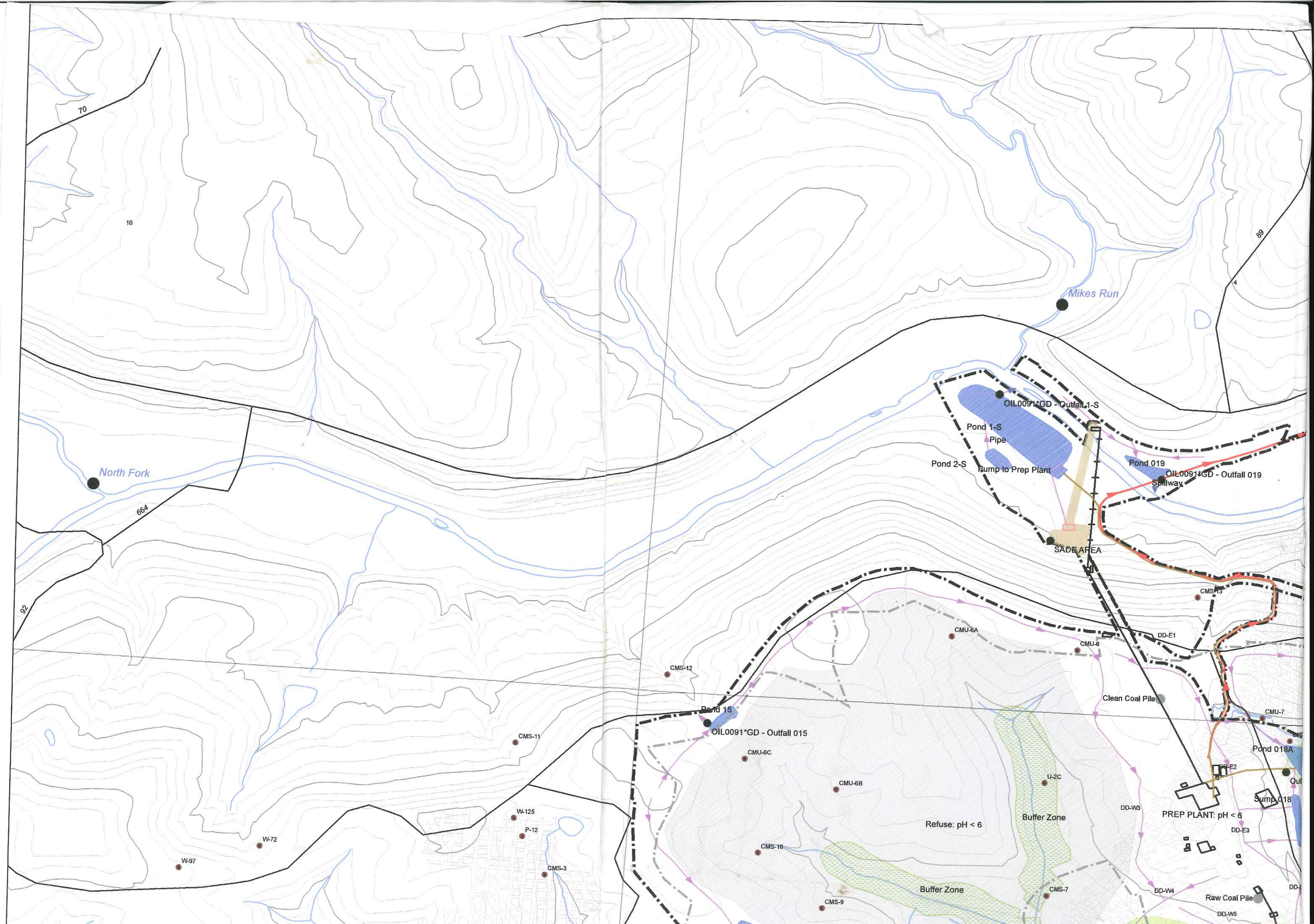
70
10
89
4
Mikes Run
OIL0091*GD - Outfall 1-S
Pond 1-S
Pipe
Pond 2-S
Sump to Prep Plant
Pond 019
OIL0091*GD - Outfall 019
Spillway
SADE AREA
North Fork
664
92
CMS-13
CMU-6A
DD-E1
CMU-6
CMS-12
Pond 15
OIL0091*GD - Outfall 015
Clean Coal Pile
CMU-7
Pond 018A
CMS-11
CMU-6C
CMU-6B
U-2C
DD-E2
Sump 018
DD-W3
PREP PLANT: pH < 6
W-125
P-12
W-72
W-97
Refuse: pH < 6
Buffer Zone
DD-E3
CMS-10
CMS-3
Buffer Zone
CMS-7
DD-W4
Raw Coal Pile
CMS-9
DD-W5

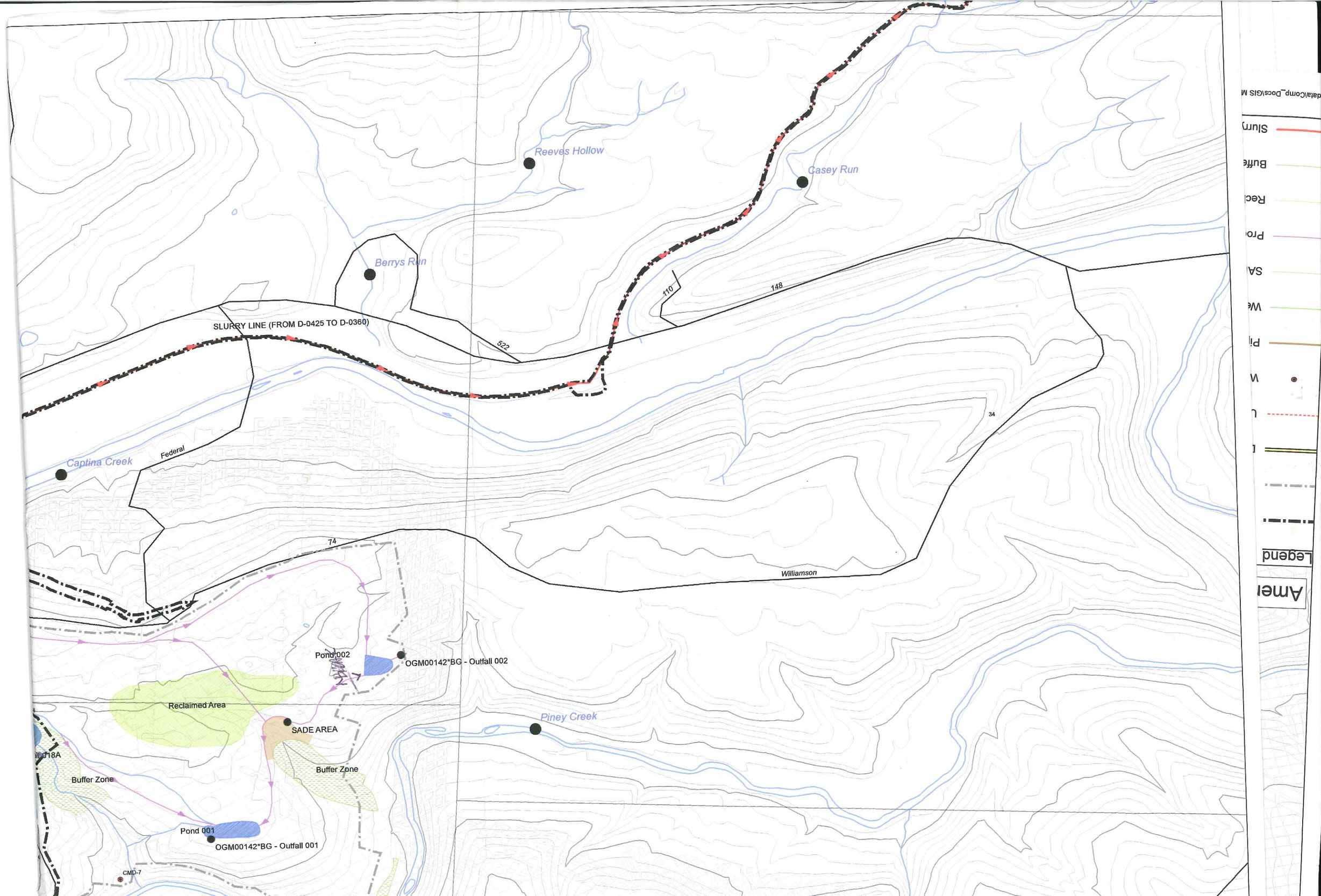
Reeves Hollow
Casey Run
Berrys Run
SLURRY LINE (FROM D-0425 TO D-0360)
522
110
148
34
Captina Creek
Federal
74
Williamson
Pond 002
OGM00142*BG - Outfall 002
Reclaimed Area
SADE AREA
Buffer Zone
Buffer Zone
Piney Creek
Pond 001
OGM00142*BG - Outfall 001
CMD-7

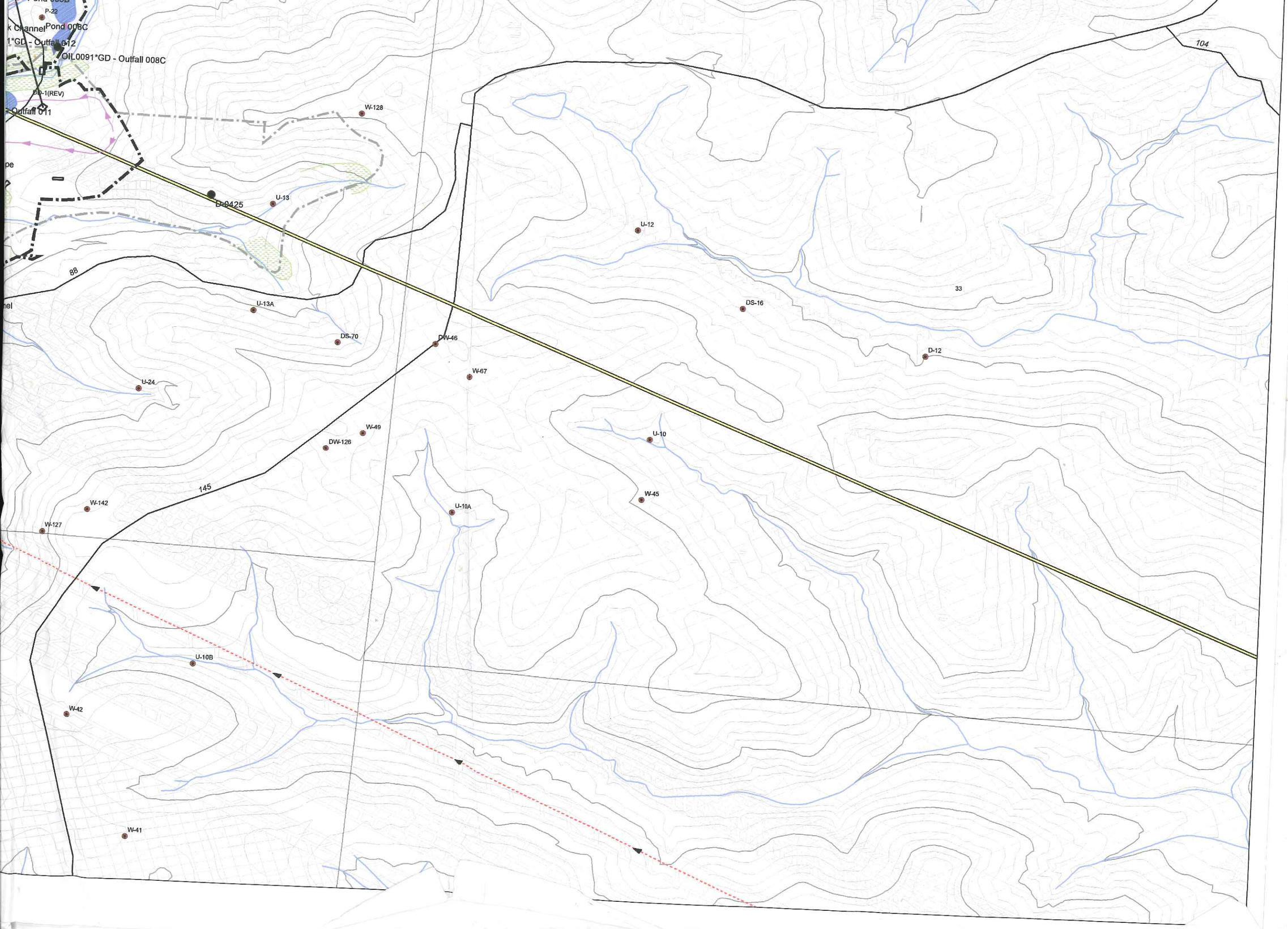
P-22
k Channel
Pond 008C
1*GD - Outfall 012
OIL0091*GD - Outfall 008C
DP-1(REV)
Outfall 011
W-128
D-0425
U-13
88
U-13A
DS-70
DW-46
W-67
U-24
W-49
DW-126
145
W-142
W-127
U-10B
W-42
W-41
U-12
DS-16
33
D-12
U-10
W-45
U-10A
104

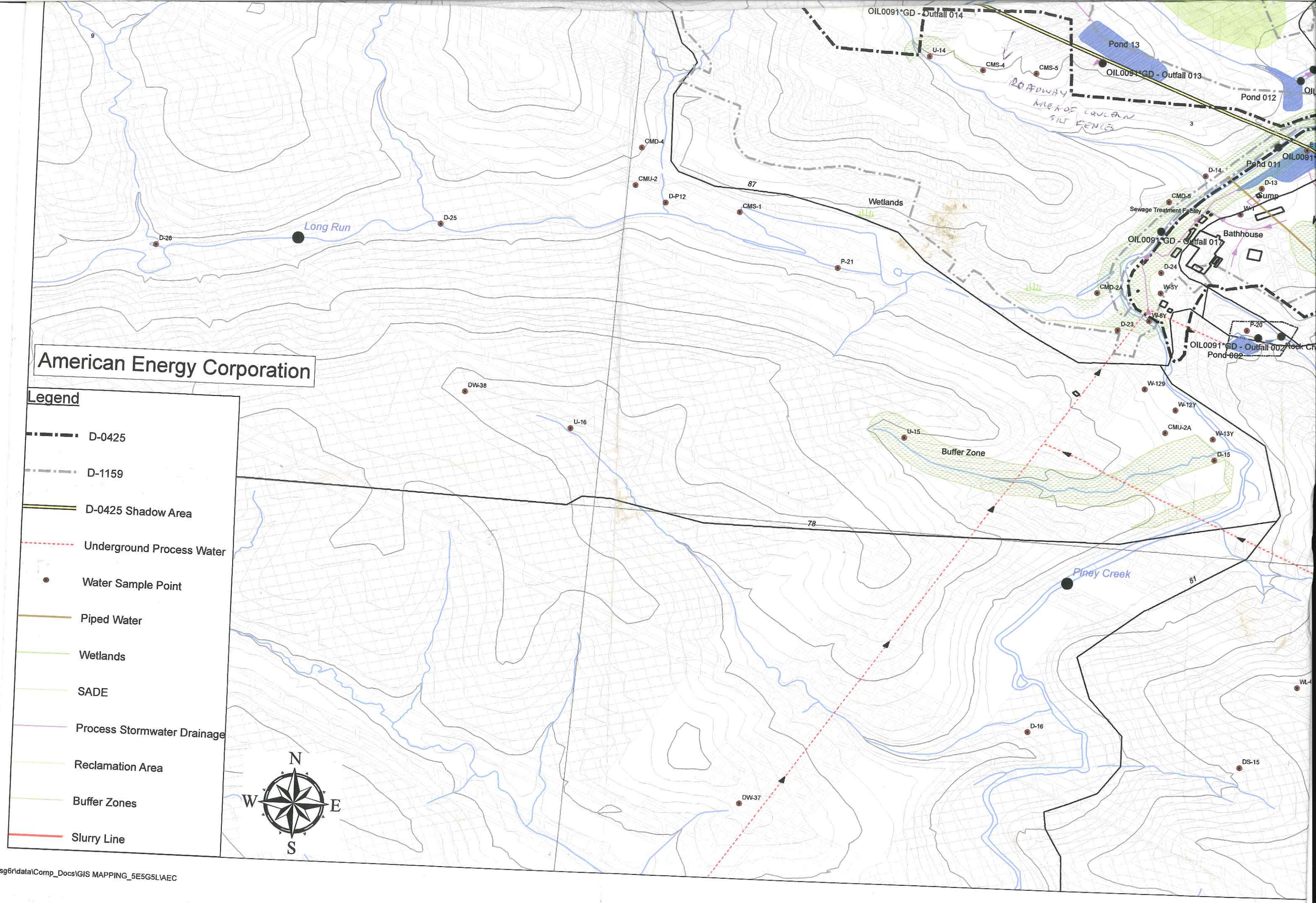

\\csg6r\data\Comp_Docs\GIS MAPPING_5E5G5L\AEC