Figure 1: Manoomin in the Western Great Lakes

Areas of high monoomin density are mapped based on information in Jenks 1901, MRC 1969, and personal communications with Peter David, GLIFWC manoomin biologist.

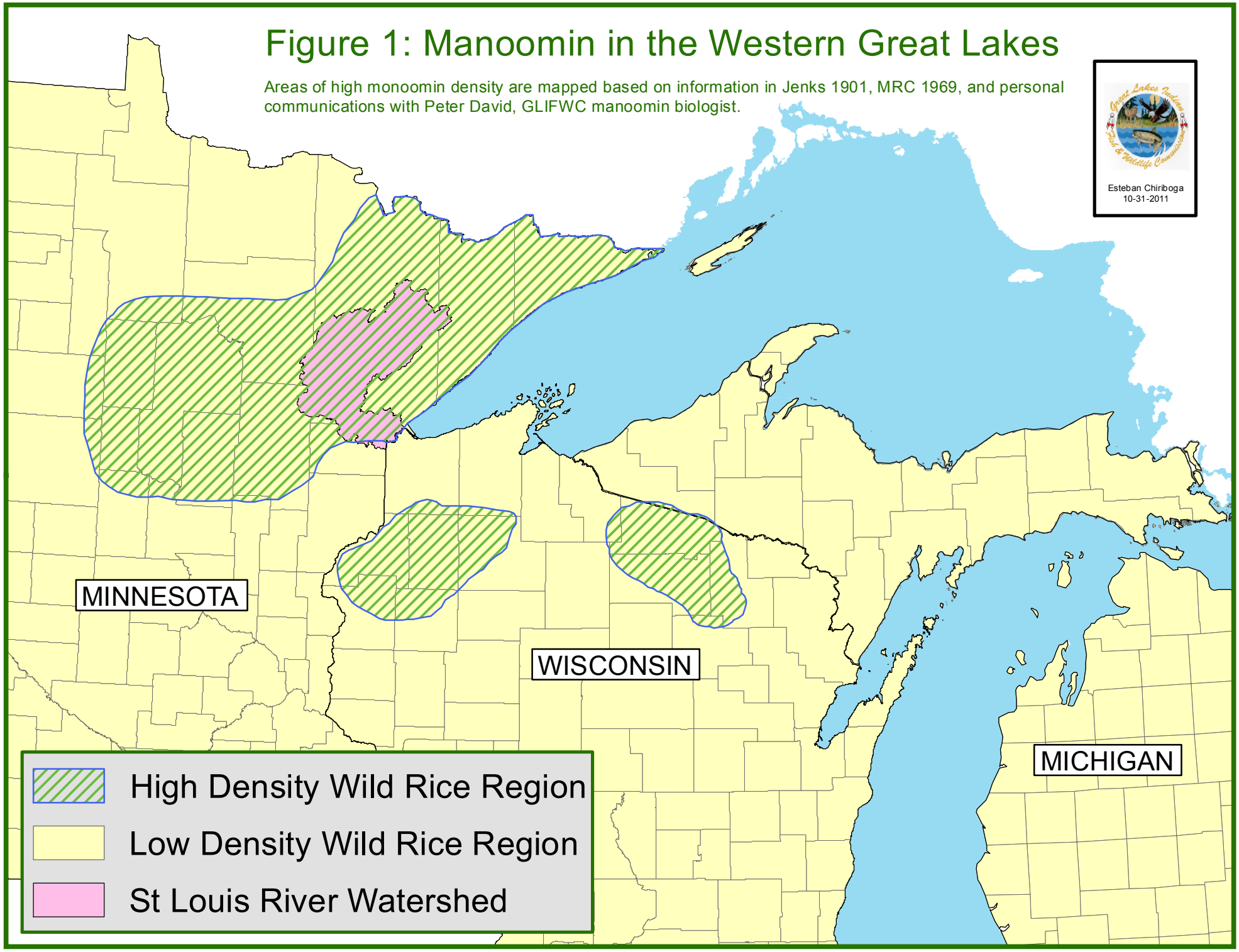

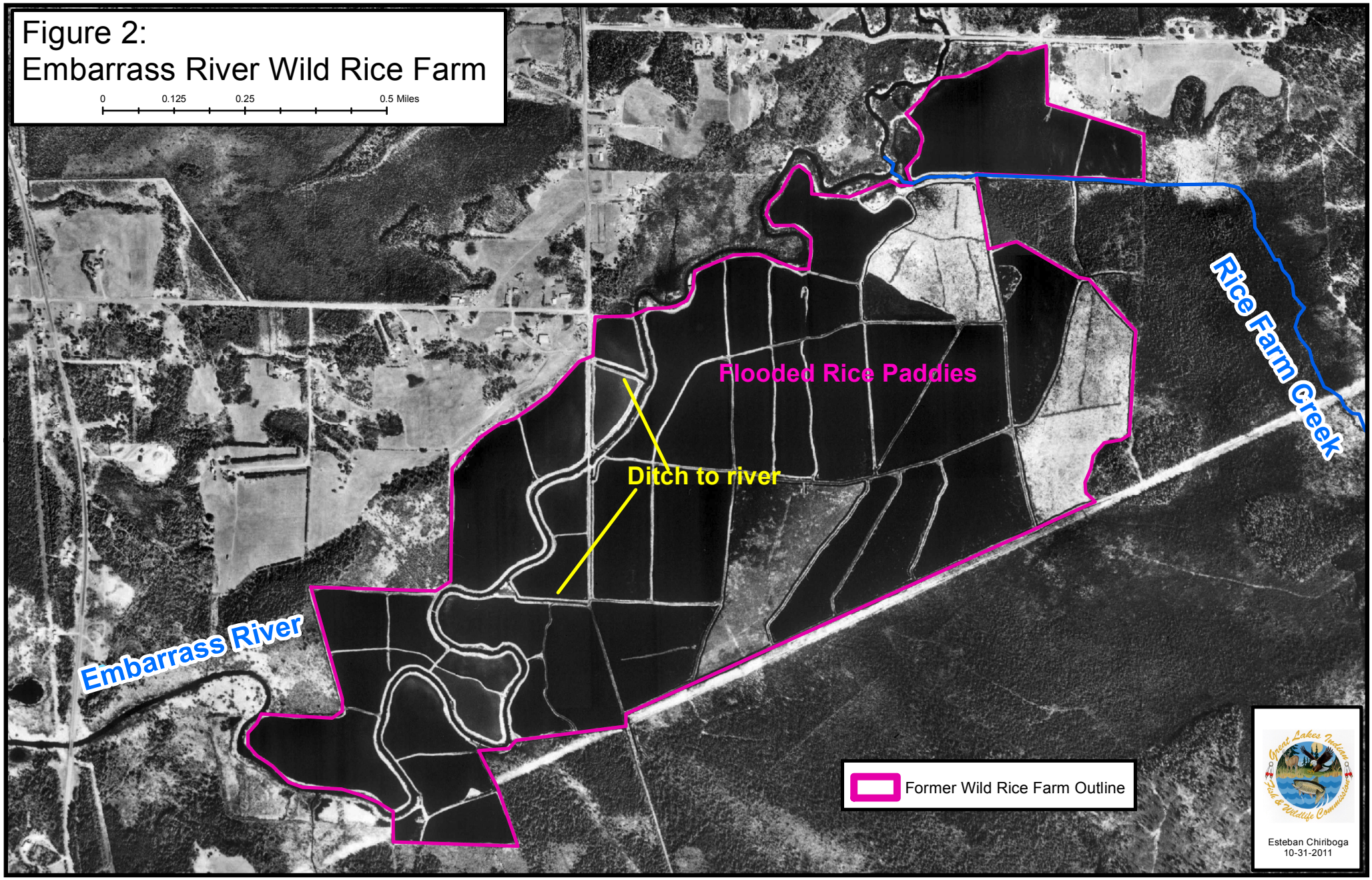
Figure 2:
Embarrass River Wild Rice Farm
0
0.125
0.25
0.5 Miles
Flooded Rice Paddies
Ditch to river
Rice Farm Creek
Embarrass River
Former Wild Rice Farm Outline
Great Lakes Indian Fish & Wildlife Commission
Esteban Chiriboga
10-31-2011

Figure 3:
Upper Embarrass River Wild Rice

0 0.5 1 2 Miles

Areas of Wild Rice Production

- Barr rice data - 2009 and 2010
- Former Wild Rice Farm

Embarrass River
Kaunonen Lake
Trimble Creek
Unnamed Creek
Ridge Creek
Heikkilla Lake
Rice Farm Creek
Spring Mine Creek
Unnamed Creek
Embarrass River
Hay Lake
Sabin Lake
Wetlegs Creek
Longnose
Wynne Lake
Second Creek
Unnamed Creek
Unnamed Creek
Embarrass Lake
First Creek

- Railroad
- Pipeline
- Rivers
- Lakes
- Tailings Basin Area
- Polymet Mine Project Area
- Existing Mining Features

Great Lakes Indian Fish & Wildlife Commission

Esteban Chiriboga
10-27-2011

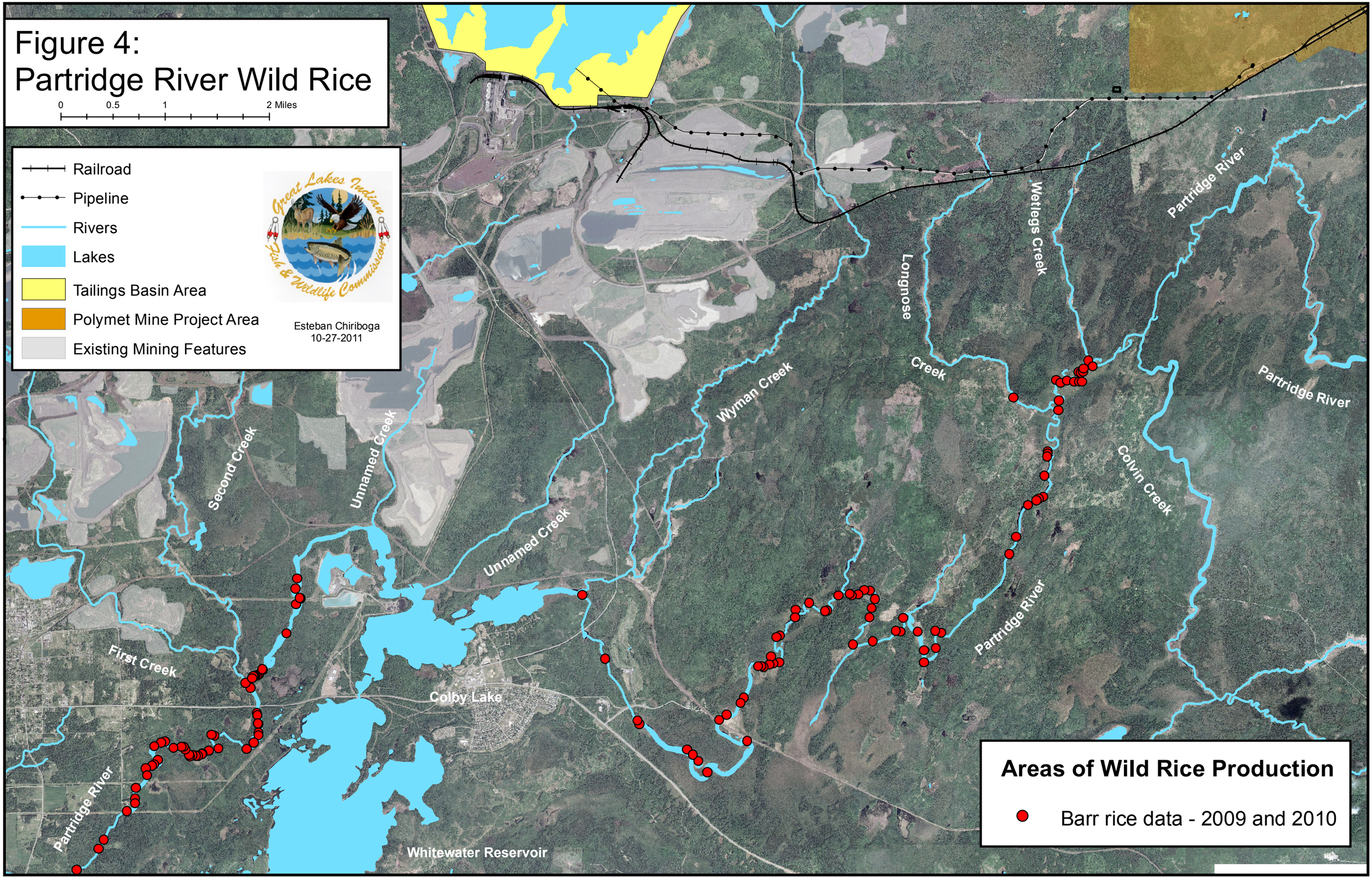
Figure 4:
Partridge River Wild Rice
0
0.5
1
2 Miles
Railroad
Pipeline
Rivers
Lakes
Tailings Basin Area
Polymet Mine Project Area
Existing Mining Features
Great Lakes Indian Fish & Wildlife Commission
Esteban Chiriboga
10-27-2011
Partridge River
Wetlegs Creek
Longnose Creek
Wyman Creek
Colvin Creek
Second Creek
Unnamed Creek
First Creek
Colby Lake
Whitewater Reservoir
Areas of Wild Rice Production
Barr rice data - 2009 and 2010