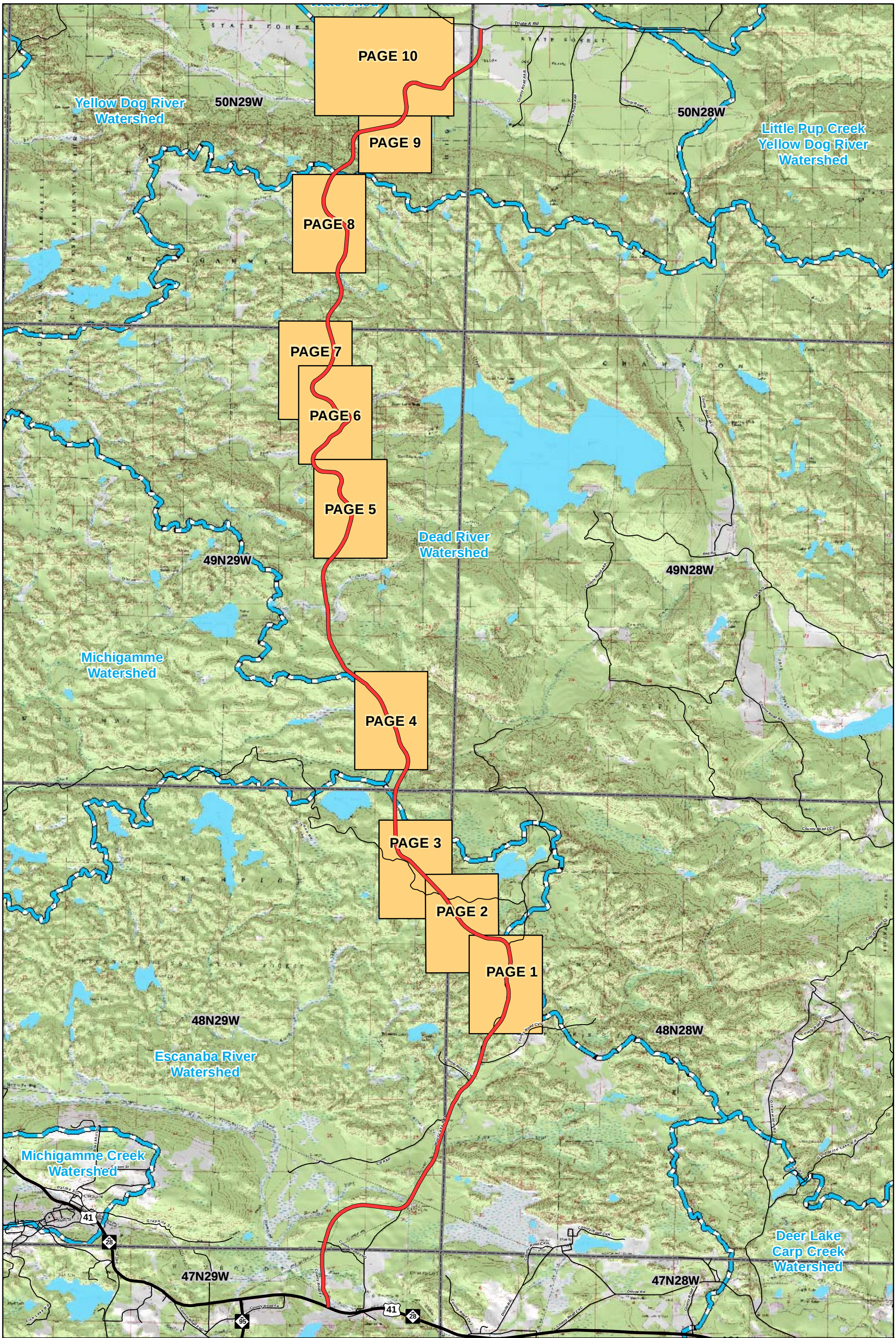

King & MacGregor Environmental Inc.
40595 Koppernick Road
Canton, MI 48187
(734) 354-0594

N

PAGE LOCATOR MAP
MARQUETTE COUNTY ROAD COMMISSION
PROPOSED COUNTY ROAD 595
MARQUETTE COUNTY, MICHIGAN

Map Date: 6/6/2012

0 1 2 Miles

COLEMAN ENGINEERING COMPANY
635 CIRCLE DRIVE • IRON MOUNTAIN, MI 49801 • PHONE: 906-774-3440
200 EAST AYER STREET • IRONWOOD, MI 49938 • PHONE: 906-932-5048

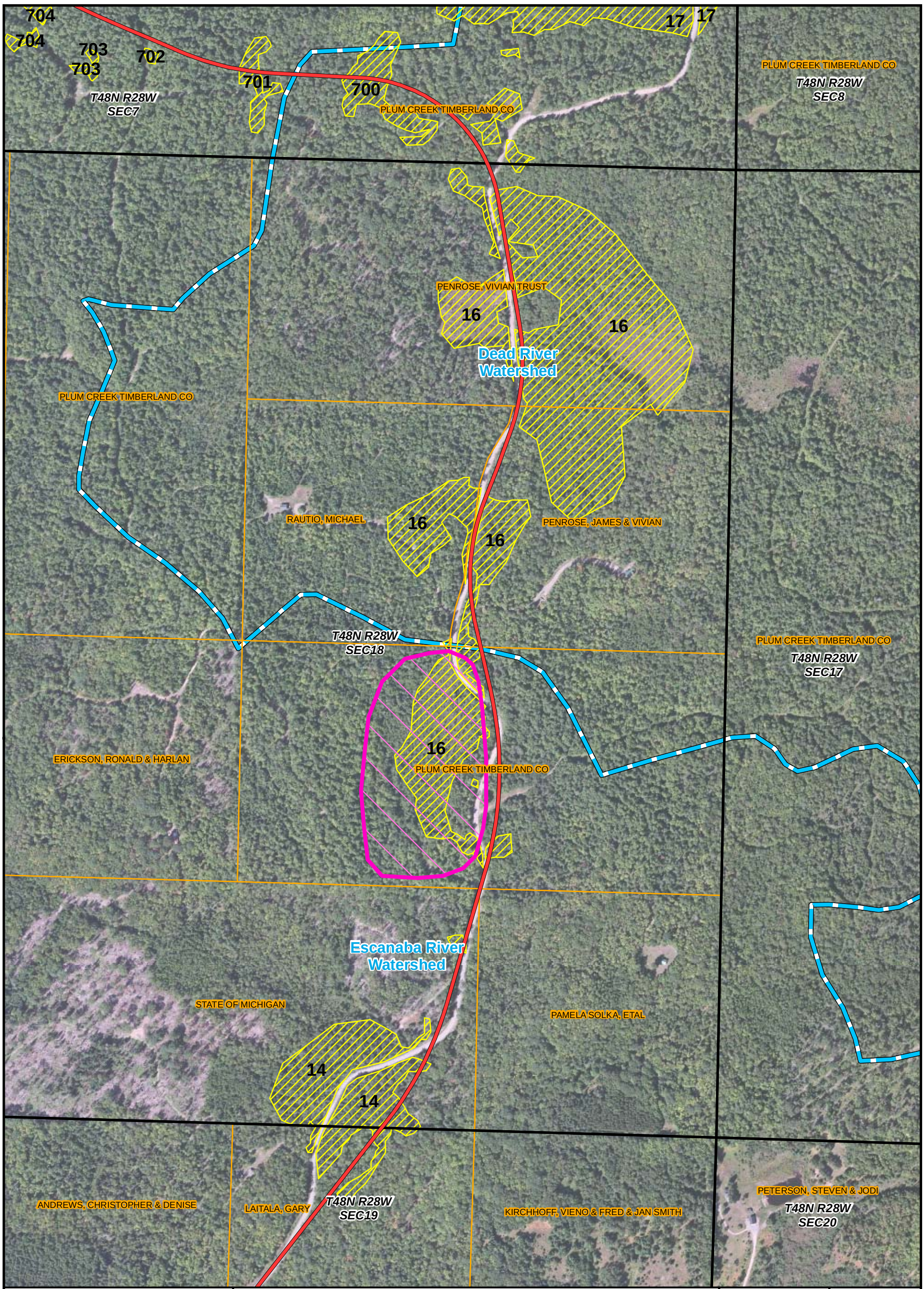

COLEMAN ENGINEERING COMPANY
635 CIRCLE DRIVE • IRON MOUNTAIN, MI 49801 • PHONE: 906-774-3440
200 EAST AYER STREET • IRONWOOD, MI 49938 • PHONE: 906-932-5048

King & MacGregor Environmental Inc.
40595 Koppernick Road
Canton, MI 48187
(734) 354-0594

CANDIDATE WETLAND PRESERVATION AREA 1

Figure:	Project No:
MIRAM Area 16	11017
Date: June 6, 2012	Page No: 1

SYMBOL LEGEND

- CR 595 Proposed Centerline
- Rivers and Streams
- Candidate Area Boundary
- Lakes - Open Water
- Marquette County Parcels
- PLSS Section Line
- PLSS Town-Range
- MIRAM Wetland Boundary
- Watershed Boundary Line
- Yellow Dog Wetland Preservation Area

N

0 250 500

1 inch = 500 feet

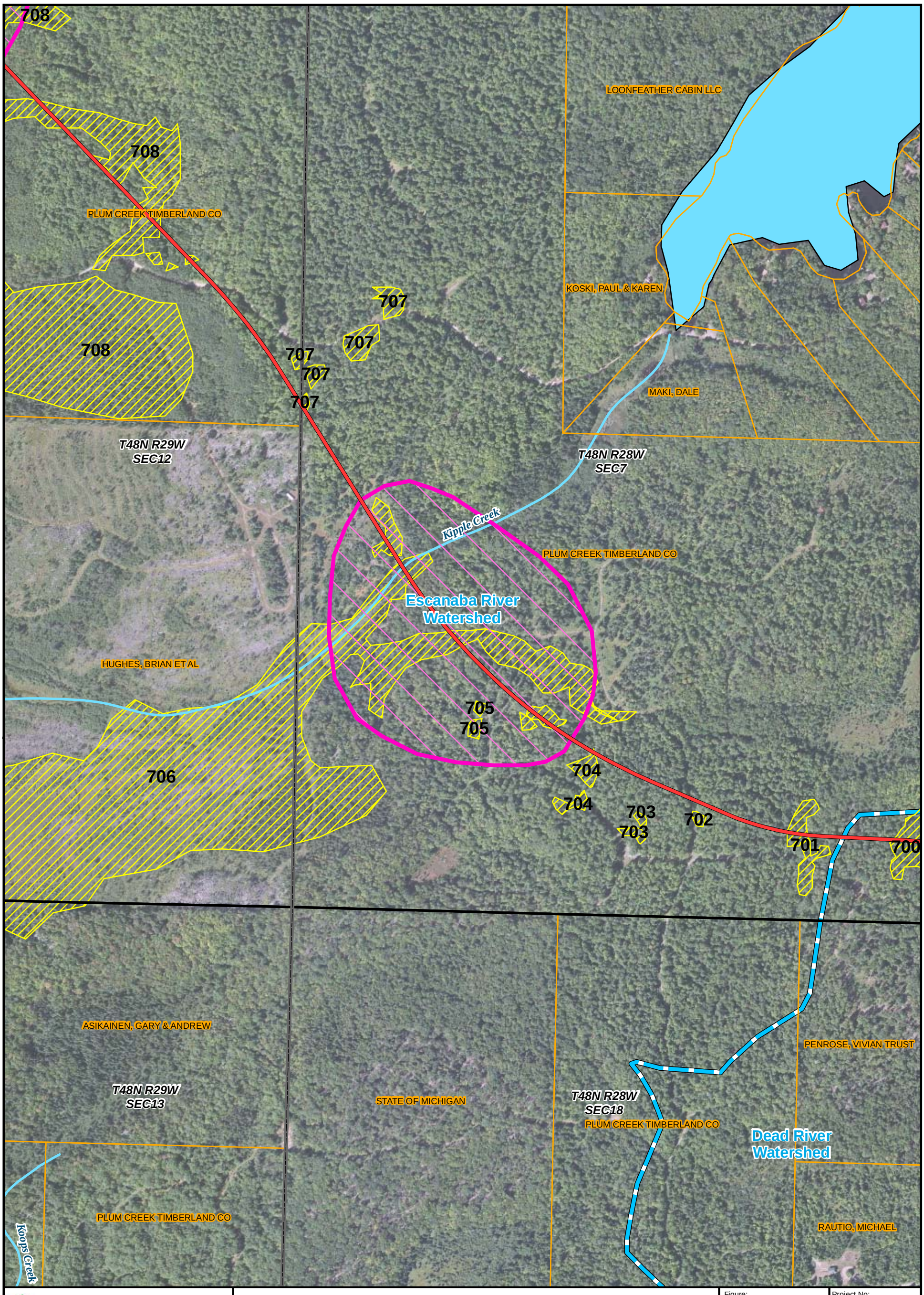

COLEMAN ENGINEERING COMPANY
635 CIRCLE DRIVE • IRON MOUNTAIN, MI 49801 • PHONE: 906-774-3440
200 EAST AYER STREET • IRONWOOD, MI 49938 • PHONE: 906-932-5048

CANDIDATE WETLAND PRESERVATION AREA 2

Figure:	Project No:
MIRAM Area 706	11017
Date: June 6, 2012	Page No: 2

King & MacGregor Environmental Inc.
40595 Koppernick Road
Canton, MI 48187
(734) 354-0594

SYMBOL LEGEND

- CR 595 Proposed Centerline
- Rivers and Streams
- Candidate Area Boundary
- Lakes - Open Water
- Marquette County Parcels
- PLSS Section Line
- PLSS Town-Range
- MIRAM Wetland Boundary
- Watershed Boundary Line
- Yellow Dog Wetland Preservation Area

N

0 250 500
1 inch = 500 feet

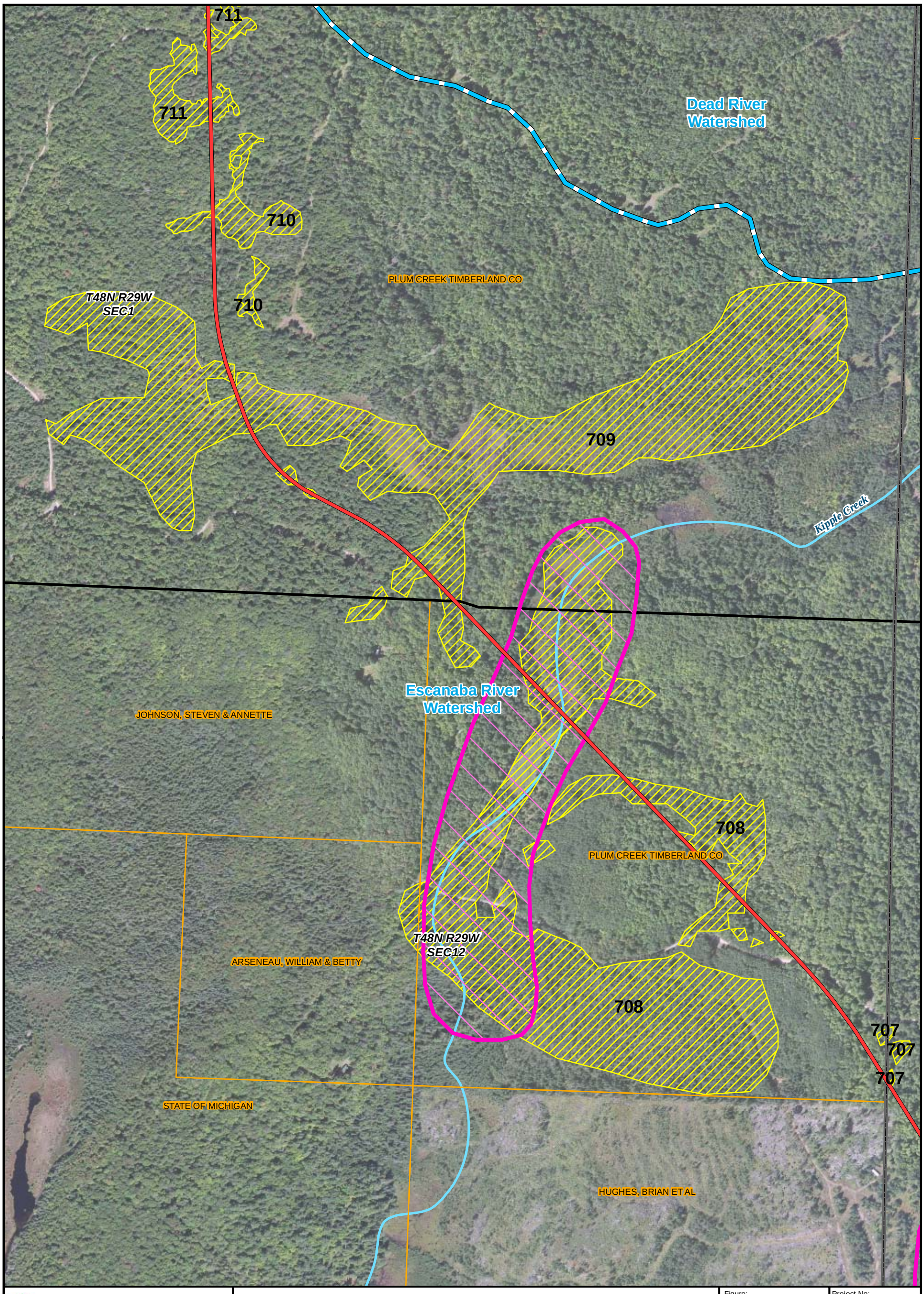

COLEMAN ENGINEERING COMPANY
635 CIRCLE DRIVE • IRON MOUNTAIN, MI 49801 • PHONE: 906-774-3440
200 EAST AYER STREET • IRONWOOD, MI 49938 • PHONE: 906-932-5048

CANDIDATE WETLAND PRESERVATION AREA 3

Figure:	Project No:
MIRAM Area 708 and 709	11017
Date: June 6, 2012	Page No: 3

King & MacGregor Environmental Inc.
40595 Koppernick Road
Canton, MI 48187
(734) 354-0594

SYMBOL LEGEND

- CR 595 Proposed Centerline
- Rivers and Streams
- Candidate Area Boundary
- Lakes - Open Water
- Marquette County Parcels
- PLSS Section Line
- PLSS Town-Range
- MIRAM Wetland Boundary
- Watershed Boundary Line
- Yellow Dog Wetland Preservation Area

N

0 250 500

1 inch = 500 feet

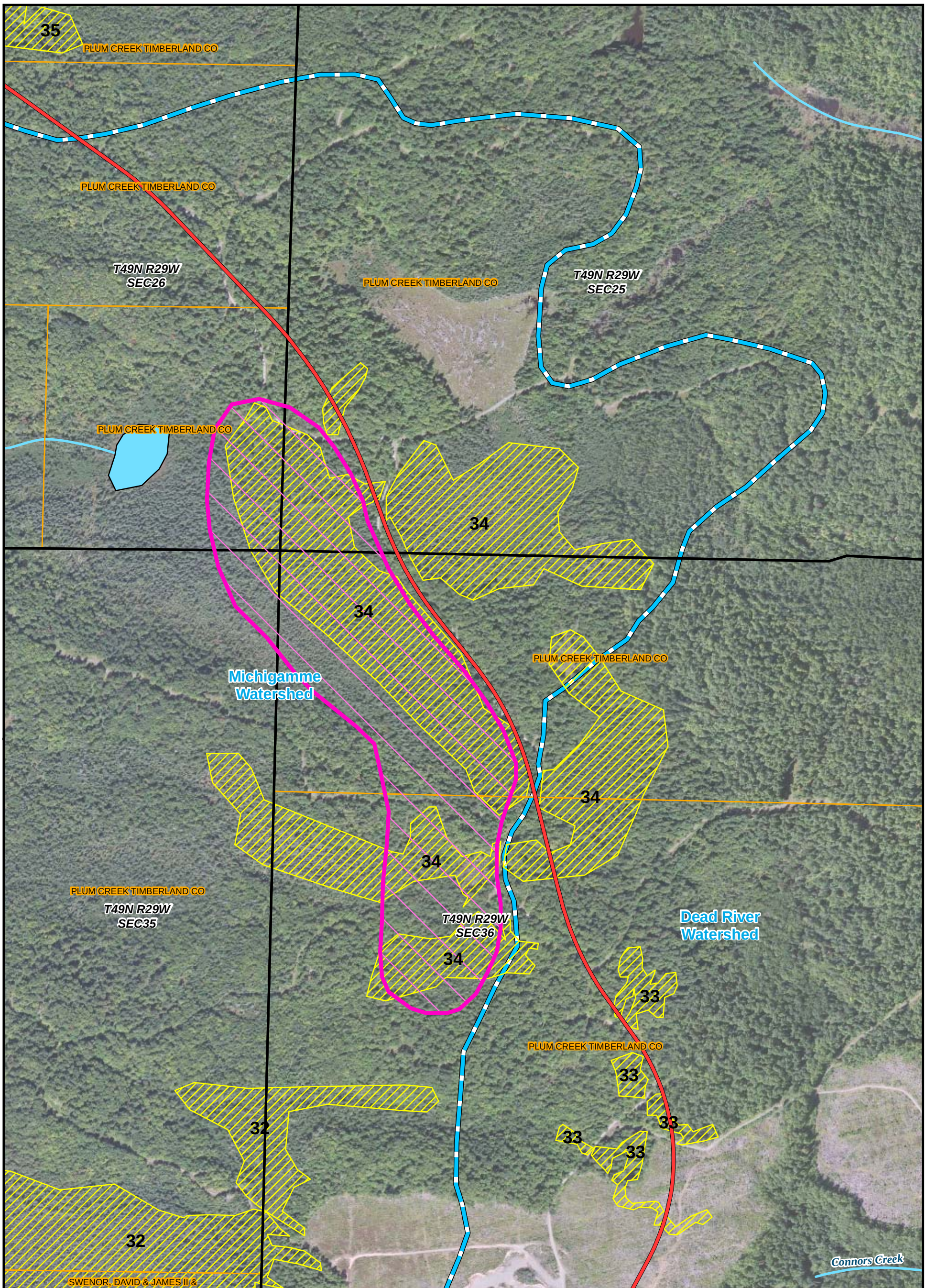

COLEMAN ENGINEERING COMPANY
635 CIRCLE DRIVE • IRON MOUNTAIN, MI 49801 • PHONE: 906-774-3440
200 EAST AYER STREET • IRONWOOD, MI 49938 • PHONE: 906-932-5048

CANDIDATE WETLAND PRESERVATION AREA 4

Figure:	Project No:
MIRAM Area 34	11017
Date: June 6, 2012	Page No: 4

King & MacGregor Environmental Inc.
40595 Koppernick Road
Canton, MI 48187
(734) 354-0594

SYMBOL LEGEND

- CR 595 Proposed Centerline
- Rivers and Streams
- Candidate Area Boundary
- Lakes - Open Water
- Marquette County Parcels
- PLSS Section Line
- PLSS Town-Range
- MIRAM Wetland Boundary
- Watershed Boundary Line
- Yellow Dog Wetland Preservation Area

N

0 250 500
1 inch = 500 feet

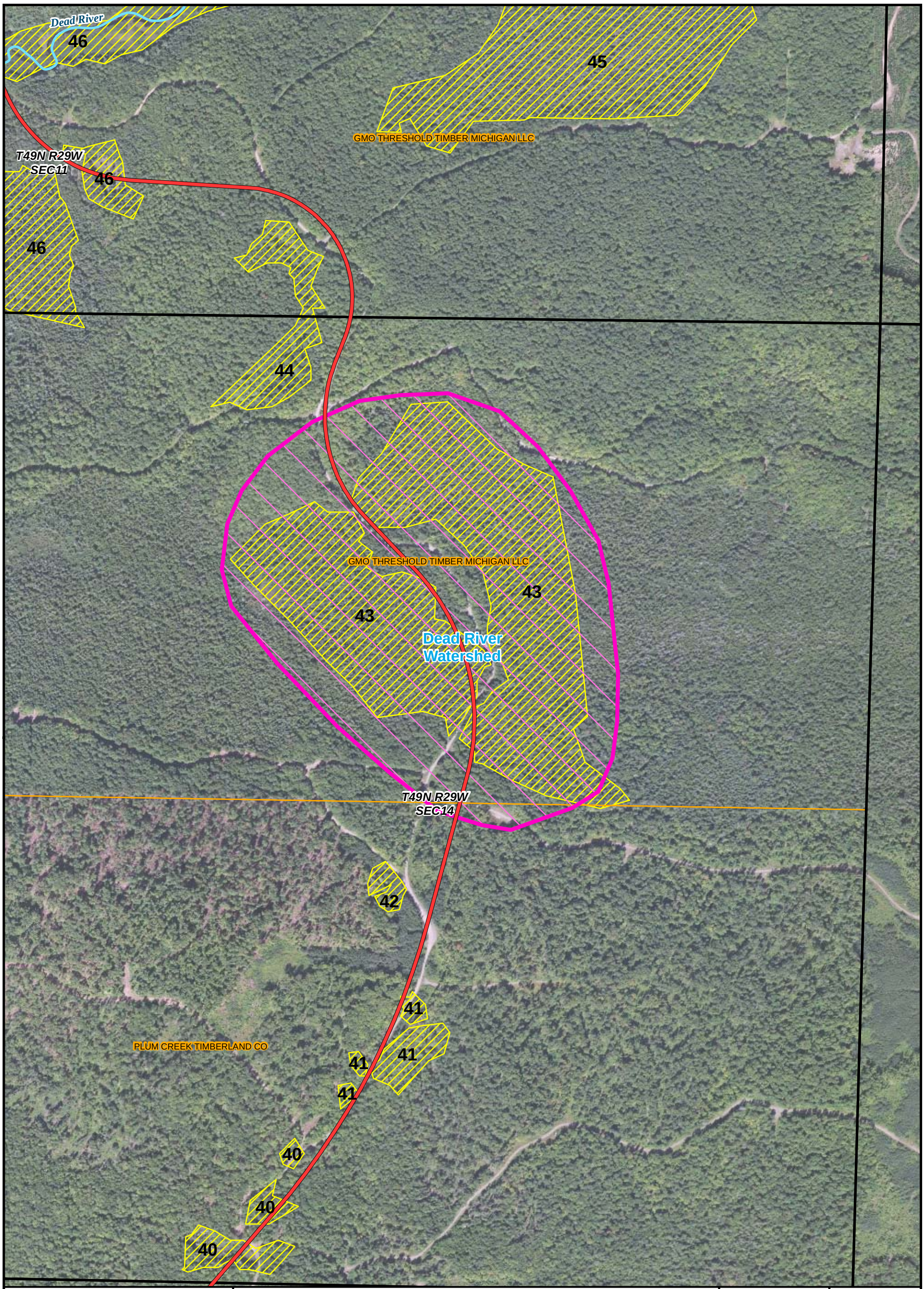

COLEMAN ENGINEERING COMPANY
635 CIRCLE DRIVE • IRON MOUNTAIN, MI 49801 • PHONE: 906-774-3440
200 EAST AYER STREET • IRONWOOD, MI 49938 • PHONE: 906-932-5048

CANDIDATE WETLAND PRESERVATION AREA 5

Figure:	Project No:
MIRAM Area 43	11017
Date: June 6, 2012	Page No: 5

King & MacGregor Environmental Inc.
40595 Koppernick Road
Canton, MI 48187
(734) 354-0594

SYMBOL LEGEND

- CR 595 Proposed Centerline
- Rivers and Streams
- Candidate Area Boundary
- Lakes - Open Water
- Marquette County Parcels
- PLSS Section Line
- PLSS Town-Range
- MIRAM Wetland Boundary
- Watershed Boundary Line
- Yellow Dog Wetland Preservation Area

N

0 250 500
1 inch = 500 feet

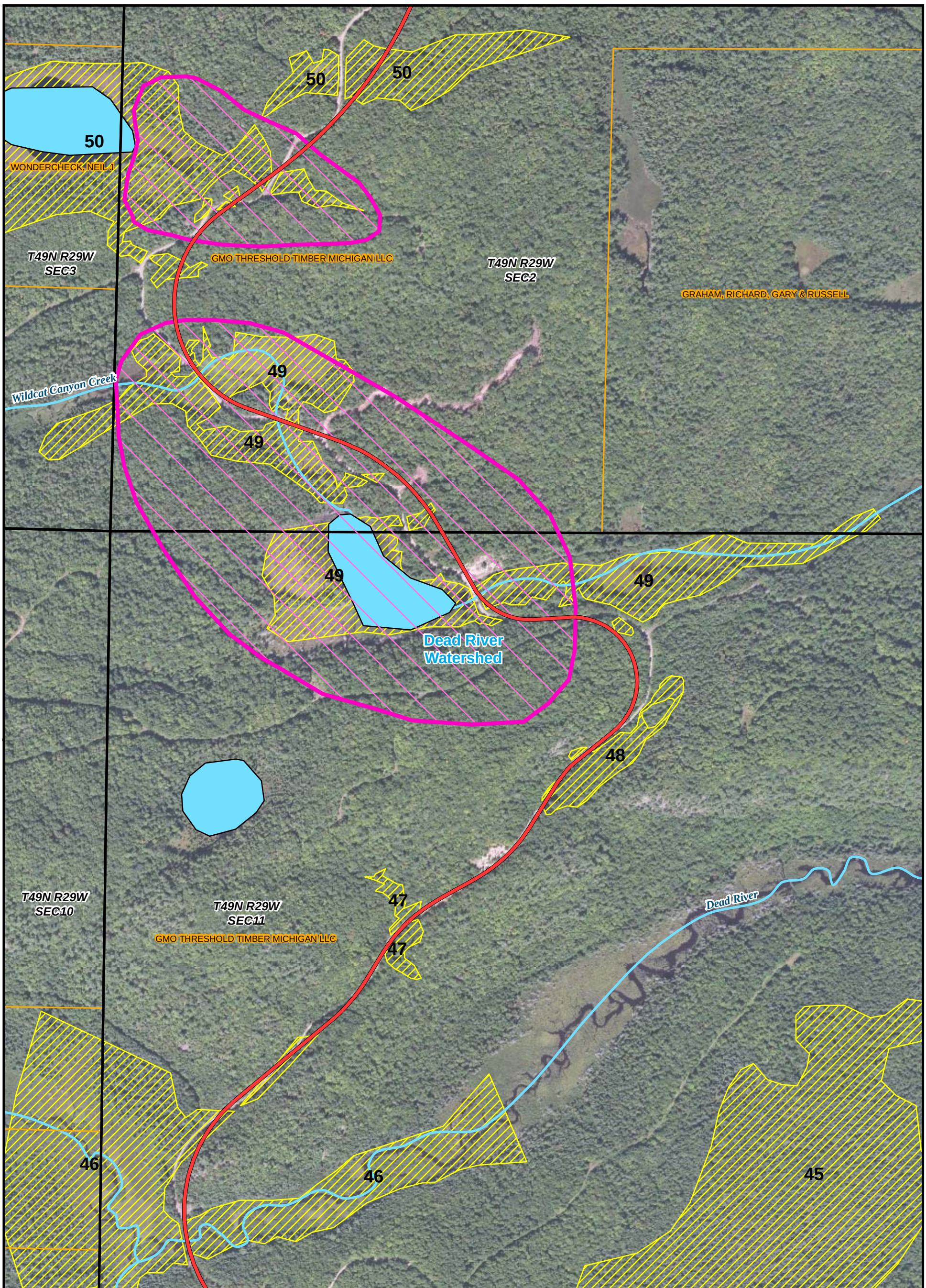

COLEMAN ENGINEERING COMPANY
635 CIRCLE DRIVE • IRON MOUNTAIN, MI 49801 • PHONE: 906-774-3440
200 EAST AYER STREET • IRONWOOD, MI 49938 • PHONE: 906-932-5048

CANDIDATE WETLAND PRESERVATION AREA 6

Figure:	Project No:
MIRAM Area 48 and 49	11017
Date: June 6, 2012	Page No: 6

King & MacGregor Environmental Inc.
40595 Koppernick Road
Canton, MI 48187
(734) 354-0594

SYMBOL LEGEND

- CR 595 Proposed Centerline
- Rivers and Streams
- Candidate Area Boundary
- Lakes - Open Water
- Marquette County Parcels
- PLSS Section Line
- PLSS Town-Range
- MIRAM Wetland Boundary
- Watershed Boundary Line
- Yellow Dog Wetland Preservation Area

N

0 250 500

1 inch = 500 feet

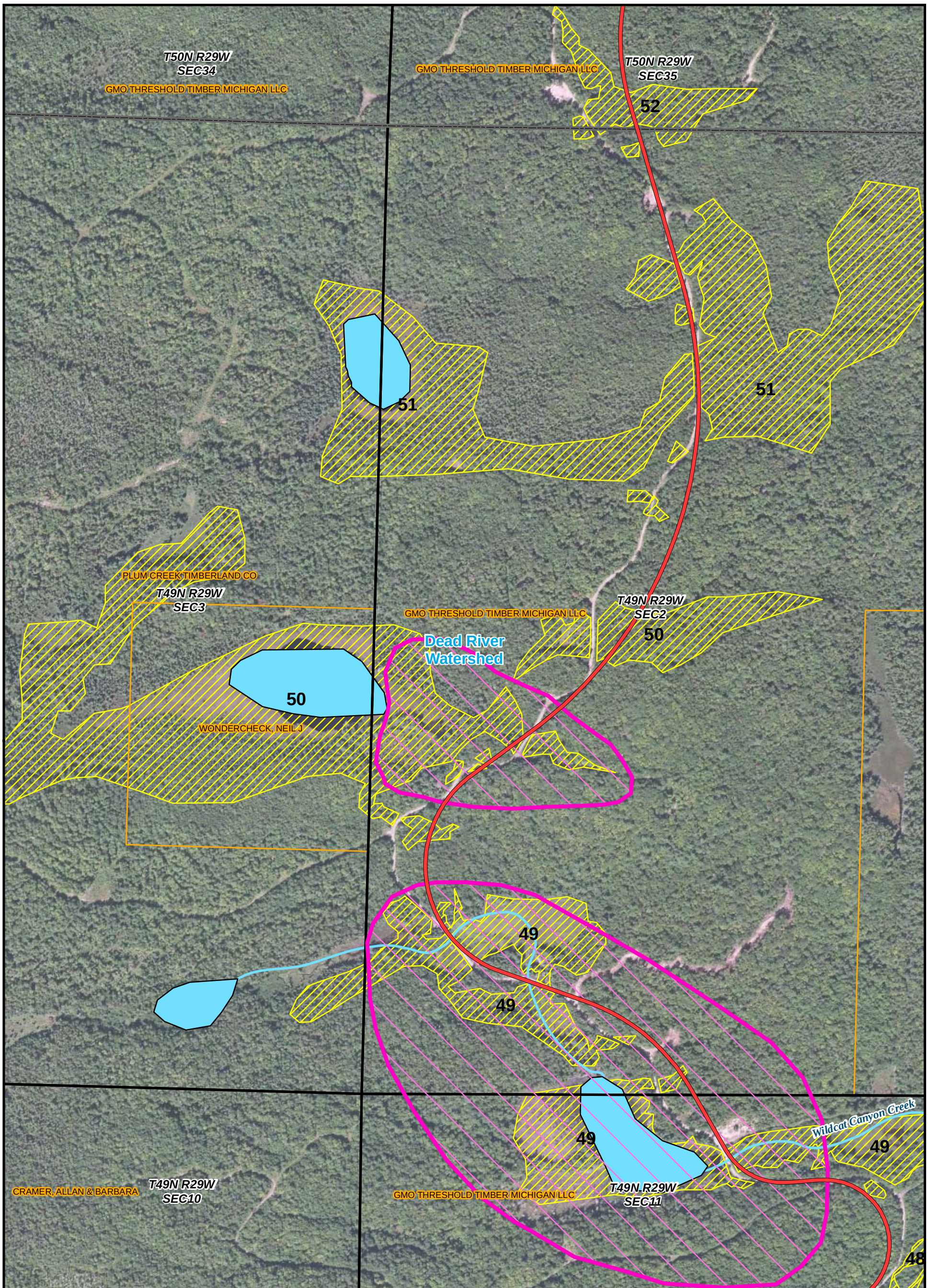

COLEMAN ENGINEERING COMPANY
635 CIRCLE DRIVE • IRON MOUNTAIN, MI 49801 • PHONE: 906-774-3440
200 EAST AYER STREET • IRONWOOD, MI 49938 • PHONE: 906-932-5048

CANDIDATE WETLAND PRESERVATION AREA 7

Figure:	Project No:
MIRAM Area 50	11017
Date: June 6, 2012	Page No: 7

King & MacGregor Environmental Inc.
40595 Koppernick Road
Canton, MI 48187
(734) 354-0594

SYMBOL LEGEND

- CR 595 Proposed Centerline
- Rivers and Streams
- Candidate Area Boundary
- Lakes - Open Water
- Marquette County Parcels
- PLSS Section Line
- PLSS Town-Range
- MIRAM Wetland Boundary
- Watershed Boundary Line
- Yellow Dog Wetland Preservation Area

N

0 250 500
1 inch = 500 feet

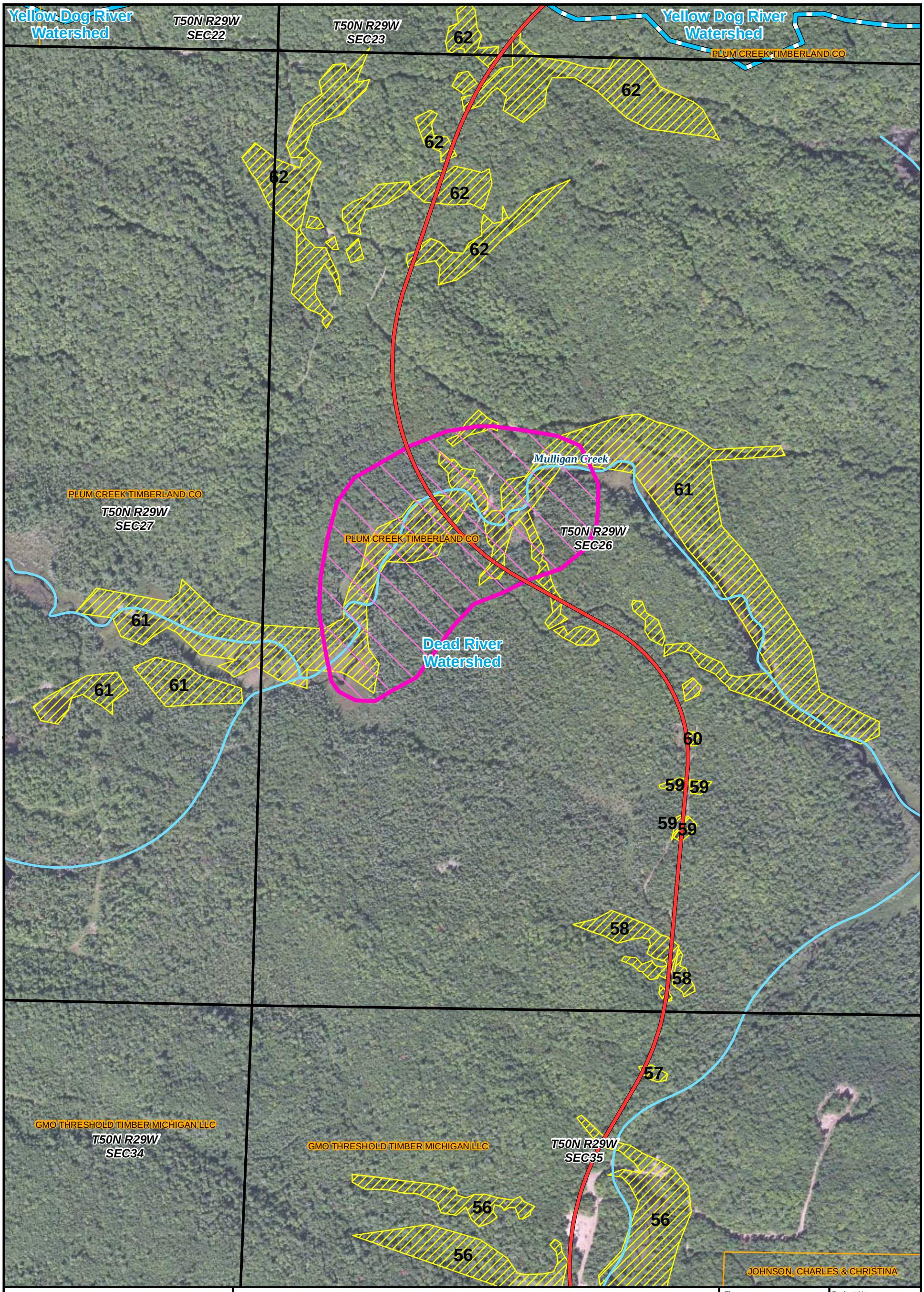

COLEMAN ENGINEERING COMPANY
635 CIRCLE DRIVE • IRON MOUNTAIN, MI 49801 • PHONE: 906-774-3440
200 EAST AYER STREET • IRONWOOD, MI 49938 • PHONE: 906-932-5048

King & MacGregor Environmental Inc.
40595 Koppernick Road
Canton, MI 48187
(734) 354-0594

CANDIDATE WETLAND PRESERVATION AREA 8

Figure:	Project No:
MIRAM Area 61	11017
Date: June 6, 2012	Page No: 8

SYMBOL LEGEND

- CR 595 Proposed Centerline
- Rivers and Streams
- Candidate Area Boundary
- Lakes - Open Water
- Marquette County Parcels
- PLSS Section Line
- PLSS Town-Range
- MIRAM Wetland Boundary
- Watershed Boundary Line
- Yellow Dog Wetland Preservation Area

N

0 250 500
1 inch = 500 feet

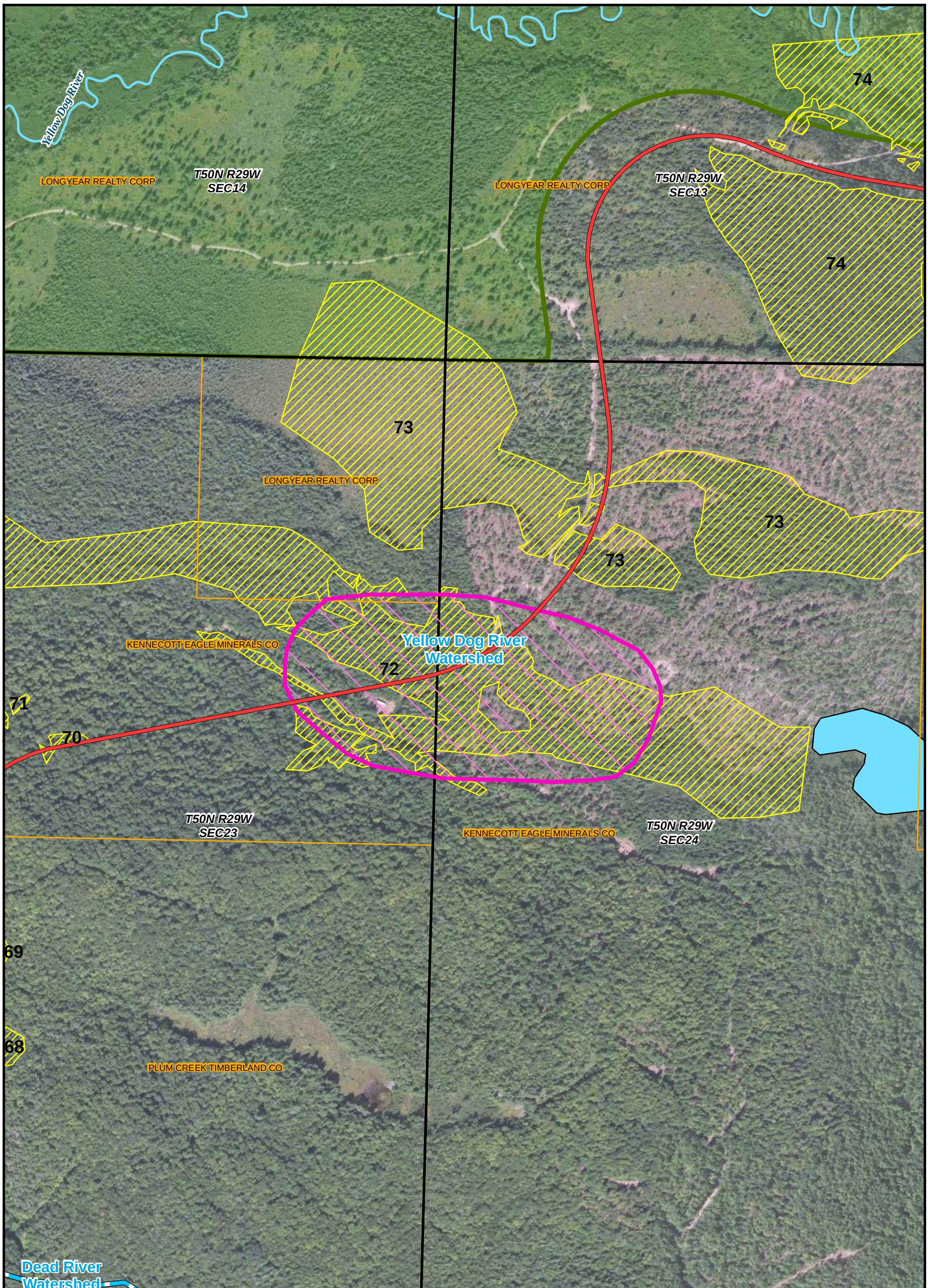

COLEMAN ENGINEERING COMPANY
635 CIRCLE DRIVE • IRON MOUNTAIN, MI 49801 • PHONE: 906-774-3440
200 EAST AYER STREET • IRONWOOD, MI 49938 • PHONE: 906-932-5048

CANDIDATE WETLAND PRESERVATION AREA 9

Figure:	Project No:
MIRAM Area 72 and 73	11017
Date: June 6, 2012	Page No: 9

King & MacGregor Environmental Inc.
40595 Koppernick Road
Canton, MI 48187
(734) 354-0594

SYMBOL LEGEND

- CR 595 Proposed Centerline
- Rivers and Streams
- Candidate Area Boundary
- Lakes - Open Water
- Marquette County Parcels
- PLSS Section Line
- PLSS Town-Range
- MIRAM Wetland Boundary
- Watershed Boundary Line
- Yellow Dog Wetland Preservation Area

N

0 250 500
1 inch = 500 feet

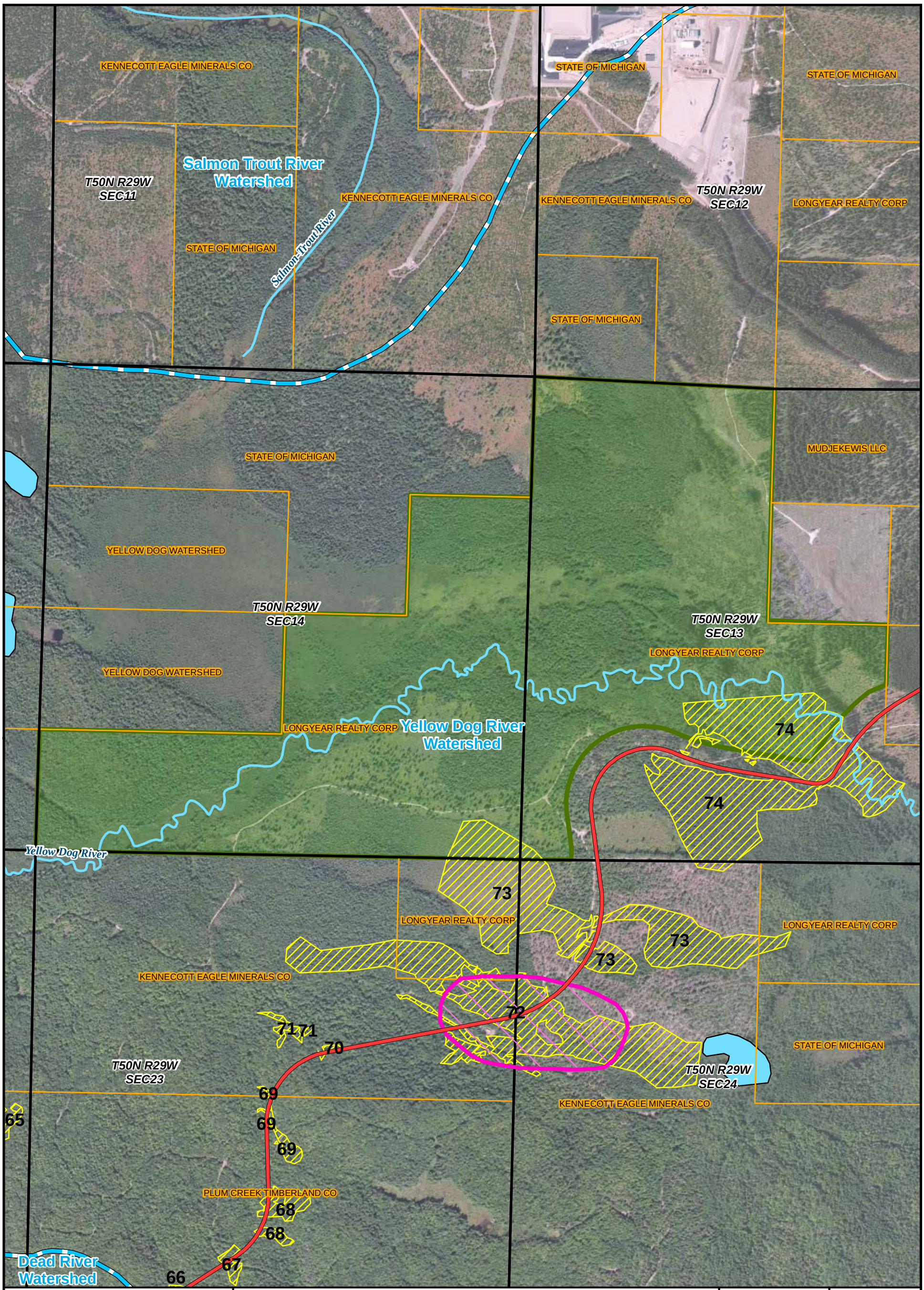

COLEMAN ENGINEERING COMPANY
635 CIRCLE DRIVE • IRON MOUNTAIN, MI 49801 • PHONE: 906-774-3440
200 EAST AYER STREET • IRONWOOD, MI 49938 • PHONE: 906-932-5048

CANDIDATE WETLAND PRESERVATION AREA 10

Figure:	Project No:
YD Wet Pres. Area	11017
Date: June 6, 2012	Page No: 10

King & MacGregor Environmental Inc.
40595 Koppernick Road
Canton, MI 48187
(734) 354-0594

SYMBOL LEGEND

- CR 595 Proposed Centerline
- Rivers and Streams
- Candidate Area Boundary
- Lakes - Open Water
- Marquette County Parcels
- PLSS Section Line
- PLSS Town-Range
- MIRAM Wetland Boundary
- Watershed Boundary Line
- Yellow Dog Wetland Preservation Area

N

0 500 1,000

1 inch = 1,000 feet