Bristol Bay's Wild Salmon Ecosystems and the Pebble Mine:
Key Considerations for a Large-Scale Mine Proposal



Bristol Bay's Wild Salmon Ecosystems and the Pebble Mine:
Key Considerations for a Large-Scale Mine Proposal

This report was produced in partnership by

Wild Salmon Center

and

Trout Unlimited

Acknowledgements

This report was made possible through the generous !nancial support of Stone Gossard and the Tiffany & Co. Foundation.

This documents represents a synthesis of several reports commissioned by Wild Salmon Center on a range of topics relating to the potential impacts of a large-scale copper-gold-molybdenum mine in Alaska's Bristol Bay basin.

We wish to acknowledge and thank the authors of these reports, including

(List of authors with permission)

We are also indebted to the time and expertise provided to us by several natural resource professionals who reviewed this document and provided expert feedback during its development. Our sincere thanks goes to

(List of expert reviewers with permission)

Acronyms

ACFEC - Alaska Commercial Fisheries Entry Commission

ACMP - Alaska Coastal Management Program

ADEC - Alaska Department of Environmental Conservation

ADFG - Alaska Department of Fish and Game

ADNR - Alaska Department of Natural Resources

AMD - acid mine drainage

ARCO - Atlantic Richfield Company

ASARCO - American Smelting and Refining Company

AWC - Anadromous Waters Catalog

BBNC - Bristol Bay Native Corporation

CDA - Coeur d'Alene area

CERCLA - Comprehensive Environmental Response, Compensation, and Liability Act

CFB - Clark Fork Basin

CWA - Clean Water Act

DEQ - Department of Environmental Quality

DOGAMI - Department of Geology and Mineral Industries

EIS - environmental impact statement

EPA - Environmental Protection Agency

ESA - Endangered Species Act

FEI - Formosa Exploration Inc.

ICOLD - International Commission on Large Dams

LNG - liquefied natural gas

MIBC - methyl isobutyl carbinol

NEPA - National Environmental Policy Act

NEV - net economic value

NMED - New Mexico Environmental Department

NMFS - National Marine Fisheries Service

NOAA - National Oceanic and Atmospheric Administration

NPUV - nonmarket passive value

NPV - net present value

NRC - National Research Council

NTU - nephelometric turbidity unit

PLC - public limited company

PLP - Pebble Limited Partnership

SDWA - Safe Drinking Water Act

TDS - total dissolved solids

TSF - tailings storage facility

USFS - United States Forest Service

USFWS - United States Fish and Wildlife Service

USGS - United States Geological Survey

WHO - World Health Organization

WISE - World Information Service on Energy

Table of Contents

Executive Summary 3
Introduction 7

The Bristol Bay Basin 11

The Pebble Project
2.1 Pebble Mine Project Overview 15
2.2 Mine Waste 16
2.3 Chemicals Used and Tailings Produced . . . 19
2.4 Pebble Mine and the Emergence of the Bristol Bay Mining District 20

Potential Sources of Contamination
3.1 Waste Rock 26
3.2 Process Water and Concentrates 30
3.3 Post-mining Pit Lake 30
3.4 Pipeline Failures 31
3.5 Tailings Dam Failures 32

The Salmonids of Bristol Bay
4.1 Habitat and Adaptation 37
4.2 Ecological Importance of Bristol Bay Salmon 39
4.3 Salmon Species of Bristol Bay 40

Potential Effects of the Pebble Mine on Salmon
5.1 Acid Mine Drainage and Changes in pH . . 47
5.2 Acid Mine Drainage and Copper Toxicity . 52
5.3 Whole Ef!uent Toxicity and Community Effects 53
5.4 Water Appropriations 54
5.5 Sediment and Turbidity 59
5.6 Predictions versus Performance in Mining Water Quality 61

Pebble Mine Permitting Process
6.1 State Process and Regulatory Requirements 63
6.2 Federal Statutory and Regulatory Requirements 67
6.3 Additional Requirements for Pebble Mine Infrastructure 70
6.4 Other Considerations 70

Economic Valuations of a Wild Salmon Ecosystem
7.1 Comparing the Economic Values of a Wild Salmon Ecosystem and the Pebble Mine . . 75
7.2 Regional Economic Expenditures in Wild Salmon 75
7.3 Willingness to Pay 76
7.4 Non-market Passive Use Value 78
7.5 Taxation and Local Revenues 78
7.6 Local Employment and Native Communities 79
7.7 Potential Treatment Cost and Liabilities . . 80

Conclusions 85

Literature Cited 91

Front cover: top left, Wild Salmon Center; additional photos by Ben Knight. Inside cover: Ben Knight.

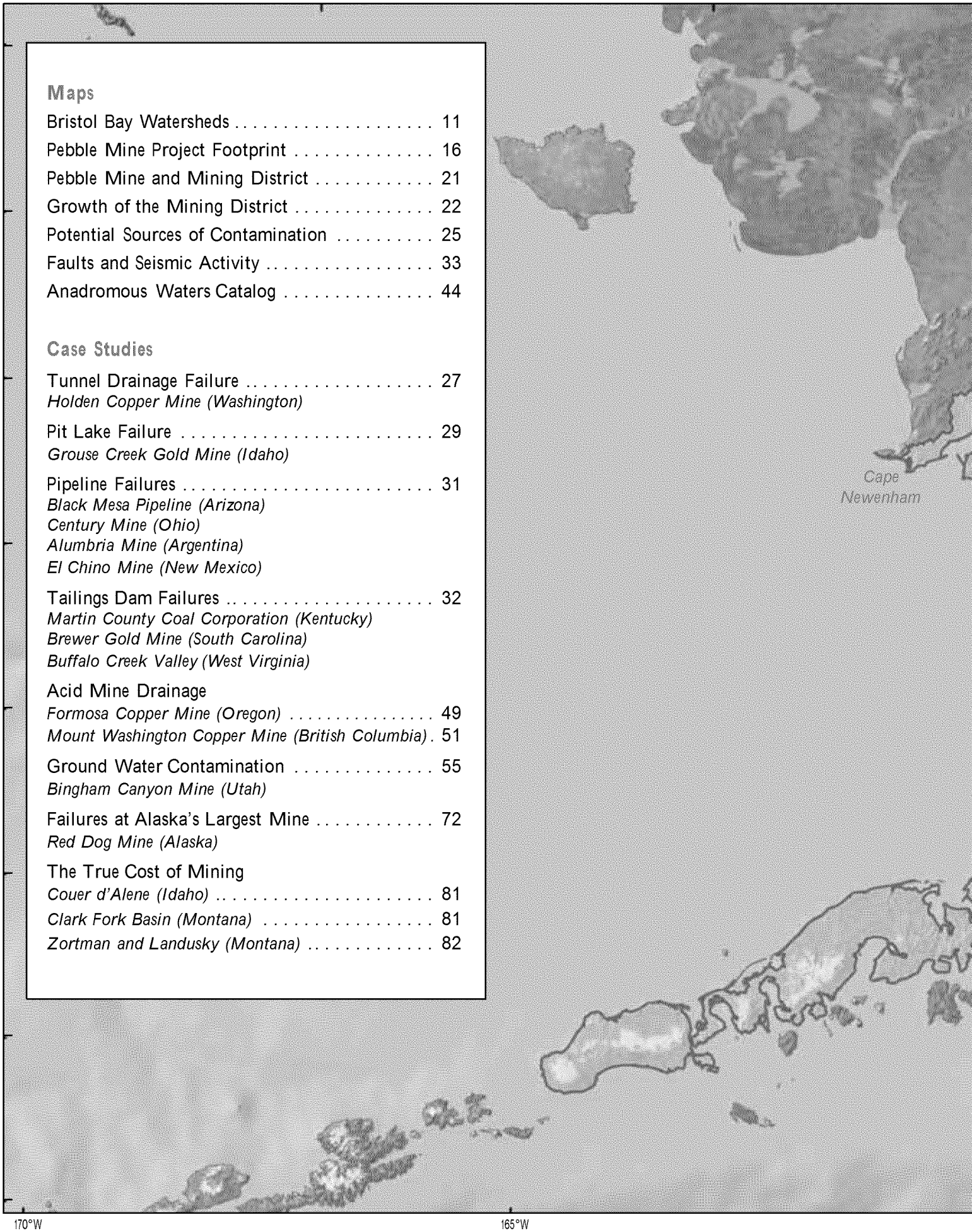

Maps

Bristol Bay Watersheds 11
Pebble Mine Project Footprint 16
Pebble Mine and Mining District 21
Growth of the Mining District 22
Potential Sources of Contamination 25
Faults and Seismic Activity 33
Anadromous Waters Catalog 44

Case Studies

Tunnel Drainage Failure 27
Holden Copper Mine (Washington)

Pit Lake Failure 29
Grouse Creek Gold Mine (Idaho)

Pipeline Failures 31
Black Mesa Pipeline (Arizona)
Century Mine (Ohio)
Alumbria Mine (Argentina)
El Chino Mine (New Mexico)

Tailings Dam Failures 32
Martin County Coal Corporation (Kentucky)
Brewer Gold Mine (South Carolina)
Buffalo Creek Valley (West Virginia)

Acid Mine Drainage
Formosa Copper Mine (Oregon) 49
Mount Washington Copper Mine (British Columbia) . 51

Ground Water Contamination 55
Bingham Canyon Mine (Utah)

Failures at Alaska's Largest Mine 72
Red Dog Mine (Alaska)

The True Cost of Mining
Couer d'Alene (Idaho) 81
Clark Fork Basin (Montana) 81
Zortman and Landusky (Montana) 82

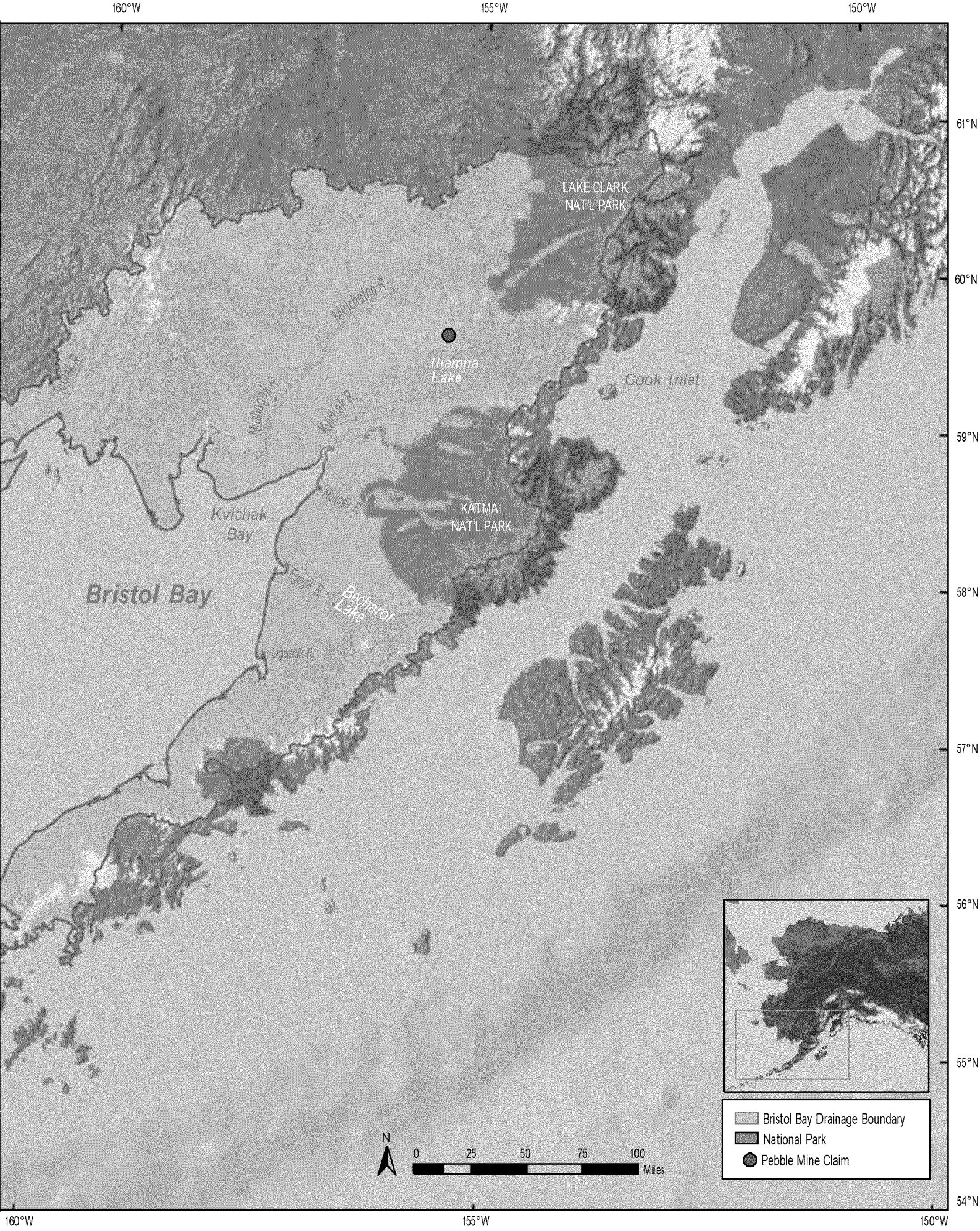
160°W
155°W
150°W
61°N
60°N
59°N
58°N
57°N
56°N
55°N
54°N
LAKE CLARK
NAT'L PARK
Mulchatna R.
Iliamna
Lake
Cook Inlet
Togiak R.
Nushagak R.
Kvichak R.
Naknek R.
KATMAI
NAT'L PARK
Kvichak
Bay
Bristol Bay
Egegik R.
Becharof
Lake
Ugashik R.
N
0
25
50
75
100
Miles
Bristol Bay Drainage Boundary
National Park
Pebble Mine Claim

Small stream near Pebble Mine site (photo by Steve Baird).

Executive Summary

Located in southwestern Alaska, the Bristol Bay basin annually produces hundreds of millions of juvenile salmon, yielding tens of millions of adults. The most abundant wild salmon "shery in North America, this resource is vital to the economy and culture of the region and integral to the health and function of the Bristol Bay ecosystem. Supporting robust subsistence, recreational, and commercial harvests, the Bristol Bay sockeye salmon "shery is the largest in the world and the greatest source of private sector income in the Bristol Bay region.

In 2007, a wholly-owned af"liate of the Canadian mining company Northern Dynasty Minerals Ltd. (Northern Dynasty) and a wholly-owned subsidiary of London-based Anglo American PLC established the Pebble Limited Partnership (PLP) to develop one of the world's largest copper-gold-molybdenum mines in the headwaters of Bristol Bay. At the time of this report's publication, PLP has yet to release a pre-feasibility study describing the scope and scale of the Pebble Mine, however, preliminary proposals as well as subsequent resource and revenue estimates indicate that the endeavor will be massive. If PLP exploits the full deposit, the operation will mine over 10.8 billion metric tons of ore.

Information presented in this report is intended to aid the public, resource managers, and decision-makers in understanding the potential impacts of mine development on the Bristol Bay region's wild salmon ecosystems. In addition, the report highlights key economic, regulatory, and historical considerations to inform a comprehensive evaluation of the Pebble Mine proposal.

* * *

If constructed, the Pebble Mine will be a large-scale metal sul"de mine. Preliminary concepts presented for the mine have indicated that PLP will excavate an open pit as well as undertake extensive underground excavation. To support resource extraction and distribution, PLP will also construct an extensive road system, pipelines, a mill, a power plant, a deep-water port, and other facilities. Additionally, mine operations will require massive withdrawals of freshwater.

When hard rock mining processes expose sul"de-bearing rock (like the Pebble deposit) to air and water, the oxidation process forms sulfuric acid, which dissolves harmful metals and metalloids in the surrounding rock. Known as *acid mine drainage*, this process—if uncontrolled on a mine site—poses substantial threats to the health and stability of surrounding aquatic ecosystems. Because mineralized rock is exposed to air and water in numerous mining locations, keeping contaminated water controlled on-site in perpetuity represents one of the greatest environmental challenges to a hard rock mining operation like Pebble.

Because 3 to 5% of the tailings produced at the Pebble Mine site will be acid generating, a substantial amount of ore will need to be deprived of oxygen and stored permanently in !ooded impoundments, known as *tailings dams*. Storage of the billions of tons of ore mined from the Pebble site will involve construction of one of the world's largest—if not the largest—impoundment of toxic mine waste, including particular mineral and chemical compounds that are highly harmful to salmon and salmon ecosystems. Any failure of a tailings dam represents a catastrophic threat to the Bristol Bay region, where considerable seismic activity and extreme weather conditions call into question whether acid generating ore and other mine wastes can be safely stored in perpetuity.

In addition to the primary threats posed by acid mine drainage and tailings dam failure, mining-related contamination of ground and surface waters can also result from: accidental discharge of process water; leakage from a post-mining pit lake; pipeline failures; toxic dust; and "settleable" and suspended solids deposited in lakes and streams. These and other sources of contamination can have a variety of impacts on the health and function of aquatic ecosystems and associated salmon populations. Major potential impacts include changes in water chemistry, altered hydrology, increased sedimentation, and food web disruption.

If the Pebble Mine is constructed, these and other impacts may be exacerbated by the development and operation of additional mines in the Bristol Bay basin. The development of the Pebble Mine and its supporting infrastructure will pave the way for additional mining proposals in Bristol Bay watersheds. Since PLP's establishment, seven different operators have established claims and initiated leases covering 762 square miles. The majority of these claims cannot be exploited without development of the Pebble Mine infrastructure. The total, cumulative impacts of the Pebble proposal on the Bristol Bay basin may therefore be far greater than those directly associated with the mine's initial development and operation.

Before PLP's Pebble Mine concept can be implemented, permits must be issued for major facets of construction. At "rst glance, state and federal permitting requirements and related regulations may appear suf"cient to ensure that Bristol Bay's wild salmon ecosystems will be safeguarded. However, a closer review

calls this assumption into question. For example, though the National Environmental Policy Act (NEPA) requires a disclosure and analysis of potential environmental impacts, in practice, NEPA is largely procedural and does not ensure that the chosen action will be environmentally sound. In addition, Alaska's large-mine permitting process and associated state statutes and regional land use plans place greater importance on resource extraction than on the conservation of renewable resources. As a result, the State of Alaska has never denied a permit for a large mine.

The direct economic impacts generated by Bristol's Bay's healthy wild salmon ecosystem are estimated between $318 and $573 million annually, generating almost 5,000 jobs. While the Pebble mineral deposit appears to be considerably more valuable at "rst glance, an accurate comparison of economic worth must evaluate Bristol Bay's renewable wild salmon resources through multiple frameworks. Comparisons should include: 1) the direct and indirect economic bene"ts of both Bristol Bay's salmon "sheries and the region's ecosystems; 2) the intrinsic value of the watershed and its salmon; and 3) the short-term tax revenue generated from the mine versus the long-term tax revenue generated from the watershed. The projected economic returns from mining also become less compelling when taking into consideration many of Bristol Bay's indigenous peoples, who rely on a subsistence way of life that is susceptible to collapse under the boom and bust cycle typical of mining.

The proposed Pebble Mine and the regional mining district it will foster present serious and potentially catastrophic threats to the continued health of Bristol Bay's aquatic and terrestrial habitats and to the outstanding salmon "sheries that these habitats sustain. Attempting to contain contaminants from one of the world's largest impoundments of toxic mine waste in perpetuity in a region that is seismically active, subject to extreme weather conditions, and characterized by complex hydrology constitutes an enormous risk. Even if an attractive mitigation and containment strategy is proposed on paper, virtually all of the safeguards must work seamlessly forever. While mining technology and best practices have improved considerably over the years, large-scale mining projects continue to be plagued by challenges in predicting ground and surface water quality impacts. Given the industry's poor track record in meeting its water quality goals and the singular value of Bristol Bay's wild salmon ecosystem, construction of the Pebble Mine represents a monumental gamble. The authors of this report conclude that there is simply too much at stake to conduct an experiment of this scale with a resource of such extraordinary economic, ecological, and cultural importance.

Bristol Bay sockeye salmon (photo by Ken Morrish, Fly Water Travel).

Bristol Bay salmon (photo by Ben Knight)

Introduction

This report reviews the potential impacts of the development and operation of a major hard rock mine in the headwaters of one of the world's most productive salmon ecosystems—Alaska's Bristol Bay. It also seeks to highlight key economic, regulatory, and historical considerations that can promote a more comprehensive evaluation of the Pebble Mine concept.

Throughout the North Paci! c region, the largest cross-ecosystem movement of animals is the annual migration of wild salmon from the ocean into freshwater streams and lakes, where they spawn and die.

—Impacts of Salmon on Riparian Plant Diversity (Hocking and Reynolds 2011)

Why Salmon?

It is impossible to ignore the profound bene"ts that healthy wild salmon populations and productive wild salmon ecosystems bring to bear on human health, economies, and cultures. While the ecological threats posed by mining—and other resource-extraction industries—are not limited to salmonids, lost and degraded salmon populations threaten a range of human values that de"ne our well-being and sustain our quality of life.

To begin with, Bristol Bay subsistence "shing has "gured prominently among native peoples for thousands of years. The Athabaskan, Aleut, and Yup'ik peoples of Bristol Bay harvest roughly 150,000 salmon annually, which they eat fresh and dry, smoke, salt, pickle, can, and store for winter sustenance (Fall et al. 1996, 2006; ADFG 2008a). This subsistence way of life not only results in a !exible seasonal work pattern that allows for communal time, it also provides spiritual empowerment, cultural understanding, deep connections with natural rhythms, intergenerational education, and a sense of hope and pride (McDiarmid et al. 1998; Thornton and Wheeler 2005; Haley et al. 2008; Haley and Magdanz 2008). Ultimately, these bene"ts forge an irreplaceable cultural identity, while stimulating a sense of reciprocity, trust, and cooperation among community members (Martin 2004; Haley et al. 2008; Haley and Magdanz 2008). Subsistence "sheries, therefore, are not just a food source, but rather the linchpin to a traditional way of life that has linked native generations in Bristol Bay for 3,000 to 4,000 years (Bristol Bay Borough 2010).

While the cultural and spiritual relationships of Alaska's more recent settlers with salmon are less pronounced, the economic value derived from over a century of commercial and recreational harvests is similarly remarkable. In addition to the subsistence harvest, Duf"eld et al. (2009) estimate annual expenditures of $318 to $572 million on services supplied by Bristol Bay's wild salmon ecosystem, resulting in an average of 4,837 jobs and $196 million in annual gross income. The majority of these bene"ts were generated from commercial "sh harvest. On average, roughly 33 million salmon return to Bristol Bay each year, and according to ADFG (2010a), the 31 million salmon harvested in the stronger-than-average returns of 2010 produced a preliminary ex-vessel value of over $153 million. Despite this tremendous harvest, in the same year 11.5 million sockeye escaped the nets and returned to their natal waters to spawn.

While salmon sustain human populations, they are also a keystone species, providing a vital source of food to marine, freshwater, terrestrial, and avian communities. At least 138 animal species, from killer whales to owls, depend on salmon for sustenance to some degree (Willson and Halupka 1995; Cederholm et al. 2001). In the United States Paci"c Northwest, salmon declines have adversely affected many other species, including bald eagles, grizzly bears, black bears, ospreys, harlequin ducks, Caspian terns, and river otters (Willson and Halupka 1995; Cederholm et al. 2001). Salmon are also a critical source of nutrients in many watersheds. Marine-derived nutrients, which are carried by salmon from the ocean and deposited by spawned-out individuals, are supplied to nutrient-limited lakes and streams, supplementing the base of the food web and maintaining future salmon production (Kline et al. 1993). While these nutrients are readily used by a variety of aquatic organisms, trees and other vegetation also bene"t signi"cantly from the marine-derived nutrients provided by returning salmon. In fact, Hilderbrand et al. (1999) found that 15.5% to 17.8% of the total nitrogen in spruce foliage within 500 meters of the stream was derived from salmon that had been consumed by bears and was redistributed through urine and feces in the riparian area. A recent study examining nutrient loading from Paci"c salmon in British Columbia found that nutrients from decaying salmon taken up by terrestrial plants shifted entire plant communities, signi"cantly affecting the diversity and productivity of salmon-bearing ecosystems (Hocking and Reynolds 2011).

The Forest for the Trees

Mine proponents may assert that an analysis of mine impacts on salmon and the environment is premature until additional exploration and assessment have been completed and mine operation plans have been "nalized. We contend that delaying evaluation of the project until

these activities are complete signi"cantly diminishes opportunities for both the public and decision-makers to assess the Pebble proposal in its entirety. Because of the extraordinary scope of the Pebble Mine proposal, broad public review and targeted agency analyses of permit applications will focus on hundreds or perhaps thousands of individual development activities. Just as the ecological impacts of a clear-cut cannot be determined by scrutinizing the felling of each tree, a proposal of the magnitude of the Pebble Mine cannot be properly evaluated by breaking it down into its component parts. While an environmental impact statement, which will be required when PLP applies for dredge and "ll permits, must evaluate impacts relative to the whole project, the sheer volume and complexity of the information presented will make a thorough review virtually impossible under the timeline provided by the public review comment period. The opportunity for a thorough review and widespread understanding of the full proposal—not merely its constituent parts—is critical. In this report, we hope to highlight key considerations for evaluating a development concept of this magnitude in a region of extraordinary health and productivity.

Suf"cient information currently exists from which to complete an informed preliminary analysis of the overall Pebble Mine concept. Site speci"c data on the ore deposit, information provided to permitting agencies and investors, reviews of modern mining technology and techniques, and knowledge of stream ecology form the backbone of this analysis. While this report recognizes and highlights cultural, economic, and regulatory considerations of the Pebble Mine concept, it focuses primarily on the mine's potential ecological impacts. In doing so, this report attempts to provide a succinct summary of the most common environmental issues arising at metal mines and their biological consequences. The potential impacts reviewed here occur routinely at similar sul"de metal mines around the world.

Report Assumptions

Developers of the Pebble Mine prospect have not yet "led permits for mine construction. Therefore, this report assumes the following for this cradle-to-grave analysis:

- Pebble Mine will be operated by competent, diligent mine operators and consultants, using state-of-the-art technology for design and operations.
- Potential environmental impacts of the mine will be evaluated and the mine will be permitted under existing state and federal statutes and regulations.
- The company developing the Pebble prospect will seek permits for open pit mining, underground mining, or both. It is possible that the company initially may mine the two major deposits, Pebble East and Pebble West, sequentially. In this case, the operators may seek permits first for an open pit mine and apply later for an underground mine (Ghaffari et al. 2011).
- Whether operating an underground mine or an open pit mine, mineral extraction from low-grade Pebble ore deposits will generate billions of tons of acid-generating waste.

Chum salmon (photo by Paul Vecsei)

This report is not an attempt to discredit mining, resource development, or the signi"cant economic and social bene"ts that this important sector generates. Mining systems and technology have improved markedly in recent decades, and many leading mining enterprises take their social responsibility commitments seriously. Indeed, PLP appears to be going to considerable lengths to promote "a healthy, respectful and sustainable co-existence with the environment and Southwest Alaska culture" (PLP 2011a). However, if this mine is developed, signi"cant resource trade-offs will occur between non-renewable mineral resource development and the renewable salmon resources of Bristol Bay. Information presented in this report is intended to aid

the public, resource managers, and decision makers in understanding the potential environmental consequences resulting from these trade-offs, particularly as they relate to the currently abundant wild salmon resources in the Bristol Bay watershed.

We encourage the public and decision makers to take this opportunity to view the Pebble Mine concept as a whole and to ask several overarching questions when considering the "nal plan: #

- **Has a mine of this size and type ever operated in a similar salmon ecosystem without adversely impairing aquatic resources?**
- **What is the cumulative risk of all of the scientific and policy uncertainties with respect to mine development, operations, and closure?**
- **Given these uncertainties, are precautionary principles being applied to decision-making, and where does the burden of proof lie?**

Nushagak watershed (photo by Wild Salmon Center).

Chapter 1

The Bristol Bay Basin

Bristol Bay is a large gulf of the southeastern Bering Sea, extending from Cape Newenham in the north to the largest and easternmost island in the Aleutian chain, Unimak Island, in the south (Orth 1971). Fresh water !owing into Bristol Bay drains six distinct ecoregions characterized by diverse topography, ranging from rugged, glaciated mountains to broad coastal plains (Wahrhaftig 1965, Viereck et al. 1992, Nowacki et al. 2001). Pleistocene glaciers descending from the encircling Ahklun Mountains and Aleutian Range shaped the landscape, depositing moraines and gravelly glacial till and carving large lakes. Today, lakes such as Lake Clark and Iliamna Lake are vital to the region's ecosystems, local culture, and economy (Manley and Kaufman 2002).

Wild Paci"c salmon have traversed the salt and fresh waters of the Bristol Bay ecosystem for thousands of years, and the Bristol Bay basin today is one of the top salmon-producing systems in the North Paci"c Ocean, rivaled only by a few rivers on Russia's Kamchatka Peninsula (Augerot 2005). The Bristol Bay basin annually produces hundreds of millions of juvenile salmonids, yielding tens of millions of adults (Eggers and Yuen 1984, Salomone et al. 2007).

The Bristol Bay basin is made up of six major watersheds—the Togiak, Nushagak, Kvichak, Naknek, Egegik, and Ugashik—and numerous smaller ones (Figure 1). Together, two of these watersheds—the Nushagak and Kvichak—comprise over half of the land area of the Bristol Bay basin and produce more than half of its salmon (ADFG 2010b). In total, the Nushagak and Kvichak's unique wetland and riverine complex supports 35 "sh species in 11 families, including "ve salmon species, "ve white"sh species, three smelt species, lake trout, Dolly Varden, rainbow trout, arctic char, arctic grayling, northern pike, and burbot (Mecklenburg et al. 2002, ADFG 2008b). The Pebble Mine is being considered for development at the headwaters of these two systems.

About 80% of sockeye salmon production in the Kvichak River watershed occurs in Iliamna Lake and its associated tributaries. Almost twice the area of Louisiana's Lake Pontchartrain, Iliamna is Alaska's largest lake (2,622 km^2) and the largest undeveloped lake in the United States. In addition to supporting one of only two freshwater harbor seal populations in North America, the lake is the world's largest sockeye salmon nursery, supporting millions to billions of rearing fry annually (Withrow and Yano 2008). Below Iliamna Lake, the lower Kvichak mainstem is a key spawning area for not only sockeye, but also chum, pink, and Chinook salmon and rainbow trout.

Figure 1. Major Bristol Bay Watersheds, Alaska. The Bristol Bay drainage is made up of six major watersheds: the Togiak, Nushagak, Kvichak, Naknek, Egegik, and Ugashik.

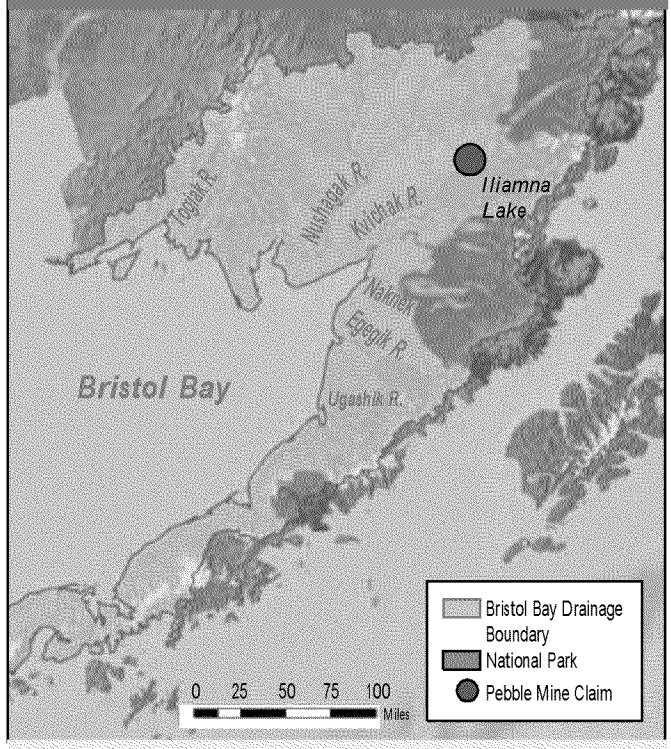

The Bristol Bay Region is one of Alaska's most varied, beautiful, and bountiful. From Togiak to Nondalton and south to Ivanof Bay, it is home to myriad mountains, lakes, and islands. Situated 150 miles southwest of Anchorage, the regions communities are geographically isolated from the rest of the state – and in most cases from one another. Most of the communities in the Bristol Bay region are self-reliant, operating without the bene! t of interconnected road and utility systems. The vast majority of households rely on subsistence ! shing and hunting for a large percentage of their food... The watershed of the Bristol Bay is a sprawling, permeable, porous network of creeks and streams perfectly designed to produce salmon.

—Letter from the Bristol Bay Native Corporation to the USEPA (BBNC 2010)

As detailed in chapter 4, Bristol Bay salmon play a unique and critical role in maintaining the health and productivity of the rich Bristol Bay ecosystem. Salmon begin life as eggs in a *redd*, a nest dug into stream or lake bottom gravel. The eggs hatch into fry that grow into juveniles and migrate to the ocean, where they develop into adult salmon. Individuals may spend one to "ve

years in the ocean before making the dif"cult journey upstream to spawn in the stream or lake in which they were born. The death and decomposition of adult salmon after spawning provides marine-derived nutrients to the system, which drives primary and secondary production in streams, lakes, and terrestrial habitats. Bristol Bay salmon—and the nutrients that they deliver to their natal streams—are essential to the health and ecological function of the entire watershed (Kline et al. 1993, Willson and Halupka 1995, Wip!i et al. 2003).

In addition to this function as a *keystone species*, salmon drive the health and well-being of many of Bristol Bay's human communities as well. As described in this report's Introduction, salmon are woven into the fabric of Native Alaskan culture. For thousands of years, tribal members living in and around Bristol Bay have subsisted on salmon (and other native "sh), consuming as much as 2.14 million pounds of salmon annually (Duf"eld 2009). When surveyed, native people in Alaska indicated that subsistence activities and the social relationships they promote, were the most important reasons they choose to stay in native communities like those found in Bristol Bay (Goldsmith 2007, Haley et al. 2008).

The extraordinary productivity of the Bristol Bay ecosystem also supports Alaska's richest commercial "shery. From 1987 to 2006, average annual sockeye salmon harvest in the Kvichak-Naknek and Nushagak districts totaled 13.5 million "sh (ADFG 2007). In 2008, over 28 million "sh were harvested in Bristol Bay, generating a commercial harvest exceeding $113 million (TU 2010). In that year, the Nushagak River produced most of the basin's commercially-harvested pink salmon (137,778 "sh), chum salmon (863,276 "sh), coho salmon (67,977 "sh), and Chinook salmon (115,264 "sh) (ADFG 2008a). The Kvichak-Naknek system produced the most Bristol Bay sockeye salmon (almost 18 million "sh) (ADFG 2008a).

Recreational angling is also an important contributor to the region's economy and culture. More than 40 commercial "shing lodges dot Bristol Bay tributaries, and in 2007 anglers in Alaska spent nearly $1.4 billion on "shing trips, "shing equipment, and the development of land supporting sport "shing. An estimated 37,000 "shing trips (with one-third of these taken by non-Alaska residents) in Bristol Bay tributaries contributed to 846 jobs and $27 million in wages and bene"ts. Overall, recreation and tourism in the Bristol Bay contribute $90 million annually to the state of Alaska (TU 2010).

Lydia Olympic of Igiugig hangs salmon to dry (photo by Ben Knight).

Upper Talarik Creek near the proposed Pebble Mine site (photo by Erin McKittrick)

Chapter 2
The Pebble Project

In 1988, Cominco America, Inc. began investigating a low-grade copper-gold-molybdenum ore body on Alaska state land in a region within the Bristol Bay basin now known as the Pebble deposit. In 2001, Cominco sold its claims to Vancouver, B.C. based Northern Dynasty Minerals, which further explored the prospect, found additional resources, and announced plans to mine the deposit. In 2007, a wholly-owned af"liate of Northern Dynasty joined a wholly owned subsidiary of England's Anglo American PLC, one of the largest mining and natural resource corporations in the world, to create the Pebble Limited Partnership (PLP) and to mine the prospect.

One year prior to this merger, in support of water withdrawal permit applications that were subsequently suspended, Northern Dynasty submitted preliminary designs for a large-scale hard rock mine at the Pebble prospect. In early 2011, Wardrop Engineering Inc., working on behalf of Northern Dynasty, completed the "Preliminary Assessment of the Pebble Project" (Preliminary Assessment). The preliminary plans and designs described in these documents represent the most comprehensive and up-to-date scenarios available for consideration of a large-scale mining operation at the Pebble site. The authors of this report have used these preliminary plans to characterize the scope and extent of the scenarios most likely being considered to mine the Pebble deposit. The PLP is expected to release a formal Prefeasibility Study of the Pebble Mine and to initiate the permitting process in 2012.

2.1 Pebble Mine Project Overview

The Pebble Mine claim lies within the headwaters of the Nushagak and Kvichak watersheds (Figure 1), two of the world's largest sockeye salmon-producing rivers (Burgner 1991, Sands et al. 2008). The site includes currently productive salmon habitat (Woody and O'Neal 2010) and encompasses a transition zone between the largely unforested coastal lowlands and the forested interior uplands. In the watersheds' lower elevations, patches of willow and alder cover a gently rolling terrain studded with lakes, kettle ponds, sedge meadows, and wetlands. Further up the drainages, at the prospect site, the soils and vegetation are mostly hydric, indicating high connectivity between surface and groundwater. Intersecting this complex landscape, mainstem rivers meander through broad !oodplains that support stands of spruce, birch, and balsam poplar (Viereck et al. 1992, Gallant et al. 1995, Nowacki et al. 2001).

> *The Pebble Project will be a large industrial facility located within a vast region of Alaska notable for its undeveloped wilderness, isolated and sparsely populated communities, Alaska Native culture and traditional ways of life, signi! cant salmon ! sheries, and other ! sh and wildlife populations.*
>
> —"Preliminary Assessment of the Pebble Project" (Ghaffari et al. 2011)

The Pebble deposit is composed primarily of chalcopyrite ($CuFeS^2$) and bornite (Cu^5FeS^4) (NDM Ltd. 2007). Both deposits are referred to as *sul! de ores*, cause copper is combined with iron and sulfur. Sul"de ores typically form sulfuric acid when exposed to oxygen and water.

Copper (Cu), gold (Au), and molybdenum (Mo) are the primary commercially valuable minerals that will be extracted from the Pebble Mine, although in similar porphyry copper deposits around the world, additional metals and metalloids are sometimes extracted, such as selenium, mercury, and uranium. The region of copper-gold-molybdenum mineralization includes an area of roughly 5.3 square miles situated on a drainage divide, with the Upper Talarik Creek draining to the southeast, and the north and south forks of the Koktuli River draining to the west and southwest (Knight Piesold Consulting 2006a). The deposit reaches a depth of 2,000 feet in its western reach, known as *Pebble West*, and at least 5,000 feet in its eastern zone, "Pebble East" (Figure 2) (Ghaffari et al. 2011).

Commissioned by Northern Dynasty, the Preliminary Assessment provides three Pebble Mine "development cases", which consider mining operations under 25, 45, and 78-year time horizons. According to the Preliminary Assessment, mine development is likely to begin with excavation of an open pit to access the minerals closest to the surface in both Pebble East and West. When the minerals in the shallower Pebble West deposit have been exploited, excavation will continue in Pebble East. Various stream diversion channels, wells, and devices will dewater the pit and extract all ground and surface water within the mine area to support mine processes (Ghaffari et al. 2011).

Figure 3 shows a cross section of the Pebble deposit and potential open pit dimensions according to the three development scenarios. In order to process the 1.8 billion metric tons of ore projected in the Preliminary Assessment's 25 year scenario, the open pit would need to be roughly 2,500 feet deep and 12,000 feet (approximately 2.3 miles) wide. Under the longer term designs,

the pit would be approximately 2,800 feet deep and 14,000 feet wide (45 year scenario), and 4,000 feet deep and 17,000 feet wide (78 year scenario). These scenarios process 32% and 55% of the total estimated Pebble mineral resource, respectively. While initial short and mid-term (25 and 45- year) development scenarios propose open pit mining, underground "block-caving" techniques may be used during these phases and ultimately mine Pebble East to a depth of 5,000 feet (Ghaffari et al. 2011).

Under a concept "rst formally presented by Northern Dynasty in 2006 and shown in Figure 2, the central Pebble Mine footprint, which includes the open pit, two tailings storage facilities, a process plant (mill), and various industrial support buildings (NDM Ltd 2010b) covers at least 28 square miles of state land. Figure 2b, which presents the infrastructure required to operate the mine for just 25 years, provides a more detailed potential site design. Note the presence of a power plant, which was previously proposed for construction off-site and is therefore not shown in Figure 2. Additional facilities required to support mineral extraction and distribution, including an extensive road system, pipelines, and a deep water port—signi"cantly expand this footprint. Figure 6 shows a layout of these facilities, which are described at the end of this chapter.

2.2 Mine Waste

The Pebble mineral deposit that is accessible by both open pit and underground mining is estimated to include 10.78 billion metric tons of ore, yielding roughly 40.3 million tons of copper, 2.8 million tons of molybdenum, and 3,400 tons of gold (Figure 3) (Ghaffari et al. 2011). Thus, over 99% of the ore mined would become waste tailings (rock that has been processed to remove valuable metals) and waste rock (rock from the mine that does not contain economic concentrations of metal). These waste materials would remain on-site inde"nitely.

According to the applications submitted by Northern Dynasty in 2006, the mine waste (waste tailings and waste rock) would be stored in two Tailings Storage Facilities (TSF), "TSF A" and "TSF G", shown in Figure 2. Tailings embankments (essentially dams), illustrated in Figure 5a, would be constructed with mine waste rock and progressively raised in a series of staged expansions (Knight Piesold Consulting 2006a). The embankments would cut across currently productive salmon rivers (Woody and O'Neal 2010) and produce storage reservoirs with a combined surface area of over ten square miles (Ecology and Environment, Inc. 2010).

TSF A would store approximately two billion tons of waste and incorporate three embankment structures

Figure 2. Proposed area for mining, processing, and storage of waste (NDM Ltd. 2010b).

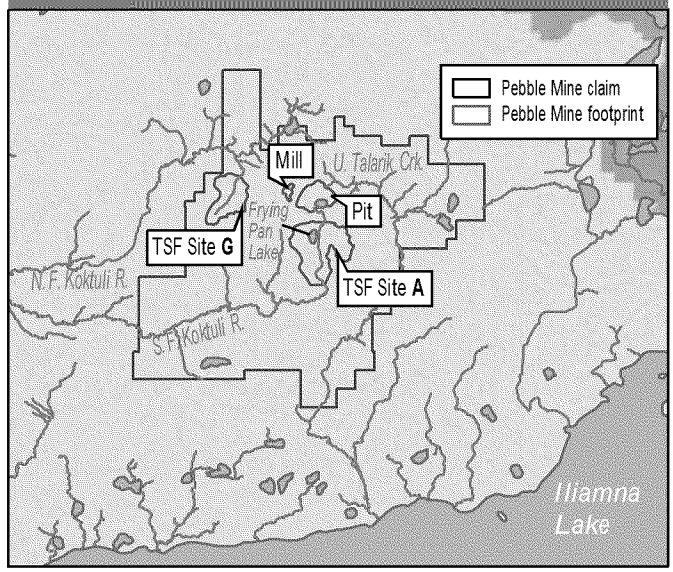

situated in the headwaters of the South Fork Koktuli River. These embankments will be among the tallest dams in the world. The north embankment would ultimately reach a height of 700 feet, and the southeast and southwest embankments would attain heights of 710 feet and 740 feet, respectively. The taller of these two structures will rise higher than the Colorado River's 726 foot Hoover Dam. If this dam reaches 4.5 miles in length as conceived in submitted documents (Knight Piesold Consulting 2006a), it would be the largest dam in North America (Figure 5b).

TSF G would provide storage for approximately 500 million tons of tailings and waste rock. The design includes a main embankment along the outlet of an unnamed tributary to the North Fork Koktuli River, as well as a smaller saddle dam constructed during staged expansions of the tailings impoundment. The main dam would reach an ultimate height of 450 feet, and the saddle dam a height of 175 feet (Knight Piesold Consulting 2006b).

The storage scenario presented in the more recently completed Preliminary Assessment indicates a preference to begin operations using TSF G to store tailings and waste rock. Under the 25 year operating life scenario, TSF G would utilize three embankments with the north structure ultimately rising to a height of 685 feet and extending roughly three miles.

Although PLP has not yet applied for permits, several statements in the Preliminary Assessment indicate that it is likely to seek approval for a project under this short -term scenario. First, the Assessment states "phases of development beyond 25 years will require separate permitting and development decisions to be made in the future." Second, the 25-year scenario is indicated as the



The proposed Pebble Mine, with its underground and open pit deposits, processing mill, and tailings dumps, would cover approximately 28 square miles and dam the headwaters of the productive Nushagak and Kvichak drainages—specifically, the North and South Forks of the Koktuli River (tributaries of the Mulchatna and Nushagak Rivers) and the headwaters of Upper Talarik Creek (a tributary of Iliamna Lake and the Kvichak River). Frying Pan Lake (pictured far right) and much of the Upper Talarik Creek valley would be lost to development of the proposed mine pit and tailings dams (photos by Erin McKittrick).

Figure 3. Pebble Deposit Cross-Section. Operations will likely involve both open pit and underground mining. Mine waste, including tailings and waste rock, comprise roughly 99% of the approximately 10.8 billion metric tons of ore on site (Ghaffari et al. 2011).

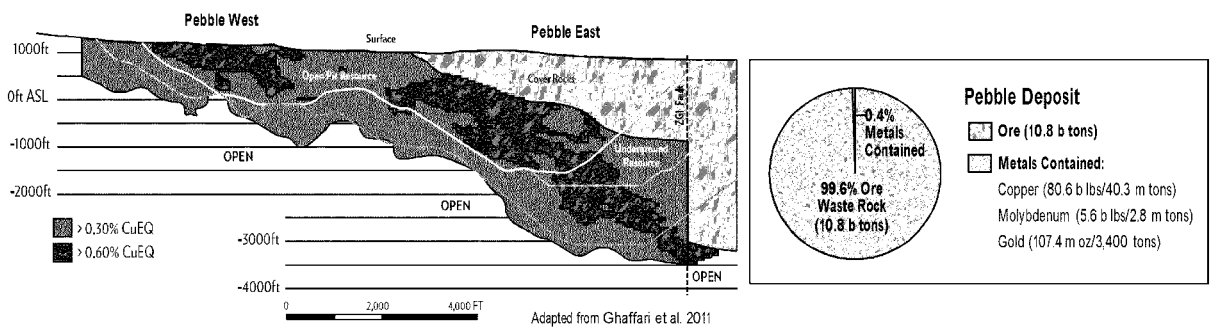

Adapted from Ghaffari et al. 2011



Figure 4. Pebble Pit. Depth of proposed Pebble pit compared to known landmarks and Red Dog Mine, the largest existing open pit mine in Alaska (Ghaffari et al. 2011).

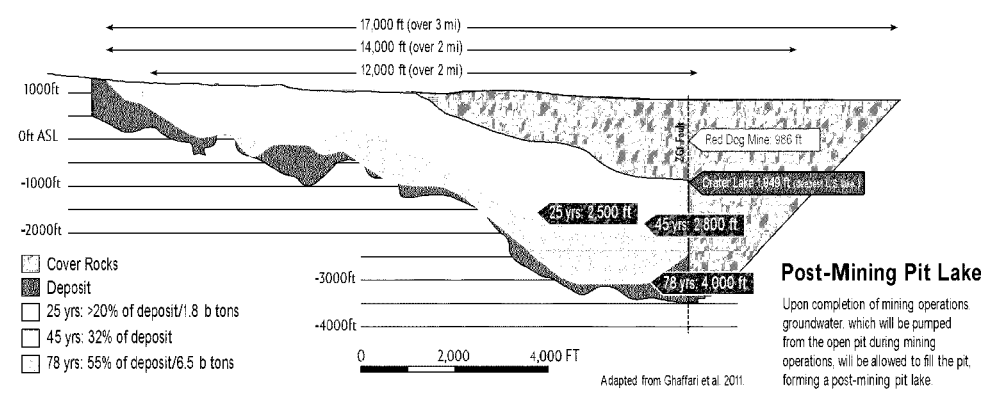

Adapted from Ghaffari et al. 2011.

Post-Mining Pit Lake

Upon completion of mining operations groundwater, which will be pumped from the open pit during mining operations, will be allowed to fill the pit, forming a post-mining pit lake.

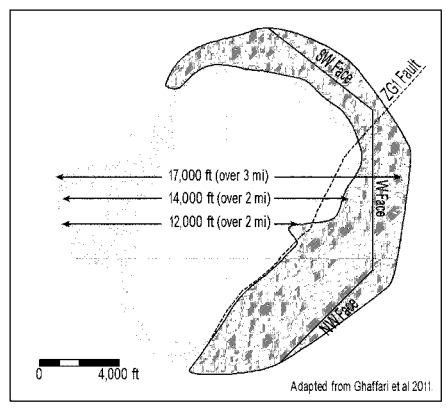

Adapted from Ghaffari et al 2011.

Pebble Mine Deposit

The Pebble Mine claim lies within the headwaters of the Nushagak and Kvichak watersheds, two of the world's largest sockeye salmon producing rivers (Burgner 1991, Sands et al. 2008). The region of copper-gold-molybdenum mineralization includes an area of roughly 5.3 square miles situated on a drainage divide, with the Upper Talarik Creek draining to the southeast, and the North and South Forks of the Koktuli River draining to the west and southwest, respectively (Knight Piesold Consulting 2006a). The deposit reaches a depth of 2,000 feet in its western reach, known as "Pebble West", and at least 5,000 feet in its eastern zone, "Pebble East" (Ghaffari et al. 2011).

The Preliminary Assessment provides three Pebble Mine "development cases," which consider mining operations under 25, 45, and 78-year time horizons. To process the 1.8 billion metric tons of ore projected in the Preliminary Assessment's 25-year scenario, the open pit would need to be roughly 2,500 feet deep and 12,000 feet wide. Under the longer-term designs, the pit would be approximately 2,800 feet deep and 14,000 feet wide (45-year scenario), and 4,000 feet deep and 17,000 feet wide (78-year scenario). If underground "block-caving" techniques are used, Pebble Mine East could ultimately be mined to a depth of 5,000 feet (Ghaffari et al. 2011).





Above: View of the Pebble Mine claim area facing east towards Groundhog Mountain and Lake Iliamna. Right: Facing south/southwest toward Sharp Mountain. Frying Pan Lake (pictured on the right) and much of the Upper Talarik Creek valley would be lost to development of the proposed mine pit and tailings reservoirs (photos by Erin McKittrick).

Figure 5a. Pebble Tailings Dam. The height of the proposed Pebble Mine tailings dam (site A) compared to well-known existing dams and landmarks (Knight Piesold Consulting, 2006a, 2006b; Ghaffari et al. 2011). Waste rock will be used to build massive dams and will contain reservoirs of flooded pyritic tailings (acid-generating rock) and processing reagents that will need to be stored permanently.

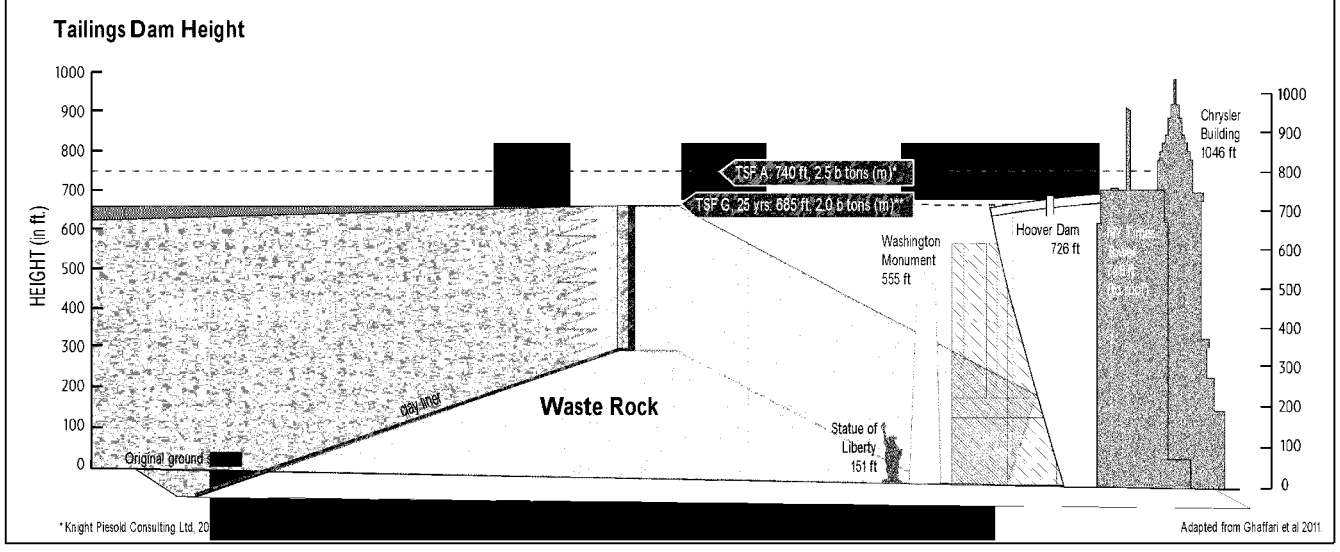

Pebble Mine Waste

According to applications submitted by Northern Dynasty in 2006 (Knight Piesold Consulting 2006a, 2006b), the mine waste would be stored in two tailings storage facilities (TSF). TSF A would store approximately 2 billion tons of waste behind three embankments ranging from 700 to 740 feet. If ultimately constructed according to these preliminary plans, the longest dam (at 4.5 miles) would be the largest dam in North America. TSF G would provide storage for an additional 500 million tons of waste.

It is important to note that the estimated 10.8 billion metric tons of waste rock associated with the Pebble mineral resource far exceeds the total proposed storage capacity—2.5 billion tons—of the two preliminarily proposed TSFs described above. This strongly implies that the required waste storage space for the mine will have to be several times larger than indicated in the Tailings Impoundment Applications made by Northern Dynasty in 2006 or considered in the Preliminary Assessment completed in 2011. Based on the amount of waste rock associated with the deposit, the estimated length of the tailings dams would be more than nine linear miles. It is unknown where additional waste-storage capacity would be located and what additional non-mine resources would be affected. Project developers will likely seek permits to store a small amount of waste (relative to the size of the deposit), and once operations are under way, return to seek additional permits for storage space that currently cannot be defined.

Figure 5b. Pebble Tailings Dam Length. The length of the proposed Pebble Mine tailings dams at Site A compared to existing dams (Knight Piesold Consulting 2006a).

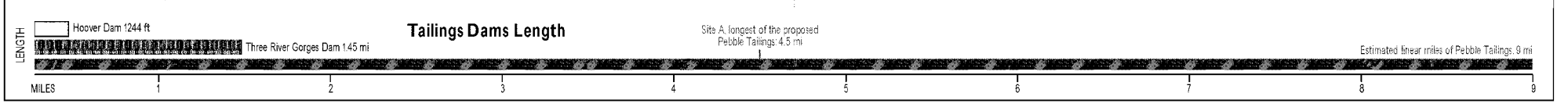

case "upon which a decision to initiate mine permitting, construction and operations may be based." Finally, the 25-year scenario has been the most "comprehensively engineered" (Ghaffari et al. 2011). Although initial permit applications may present a short term development scenario, it is important to note that the 25-year case presented in the Preliminary Assessment processes less than 20% of the total estimated mineral resource present at the Pebble site (Figure 4). Therefore, the actual mine life may extend well beyond the development case presented in the initial development proposal that is used to secure permits. In fact, since the 78 year scenario processes only 55% of the mineral present at Pebble (and 6.5 billion metric tons of ore), if permitted it is likely that the mine will remain operational well into the 22nd century.

This potential for inconsistency between the development scenario presented in PLP's impending permit applications relative to the enormous size of the Pebble mineral deposit should be carefully considered in evaluating the Pebble Mine concept. The estimated 10.8 billion metric tons of waste rock associated with the Pebble mineral resource far exceeds the total proposed storage capacity of TSF designs presented in both the initial permit applications—2.5 billion tons (Knight Piesold Consulting 2006a and 2006b)—and the 25 year scenario presented in the more recent Preliminary Assessment—2 billion tons (Ghaffari et al. 2011). The perpetual storage of wastes generated beyond a 25-year timeline raises important technical questions that have not yet been answered. In short, it is unknown where additional waste-storage capacity would be located and what additional non-mine resources would be affected.

2.3 Chemicals Used and Tailings Produced

After being blasted from the open pit or underground, ore from the Pebble deposit will be moved from the mine to the mill, and waste rock will be either dumped in the tailings reservoir or used to construct the embankments. At the mill, the ore is physically and chemically processed to separate copper, gold, and molybdenum from the source rock, in what is known as the *"otation process*. At mines similar to the proposed Pebble operation, the !otation process relies heavily on chemicals—called *reagents*– that are added to the ore to extract the metals. These chemicals are mixed with the crushed ore and water in various complex stages to extract the desired metals. The resulting waste—called *tailings*– are discharged to a tailings impoundment (the TSF's described earlier). Because of the massive quantities of ore that will be processed at Pebble, tremendous amounts of reagents will be used and tailings produced.

The ore at Pebble will be processed to create several metal concentrates, including (but not limited to) a copper-gold concentrate and a molybdenum concentrate, which will be shipped off-site for "nal processing (Ghaffari et al. 2011). Generally, this process begins with rock being crushed to pieces that are approximately 6 inches or less, which are then ground to the consistency of clayey sand. After it is ground, the ore goes to !otation tanks, where the chemicals are added to separate the sul"de minerals from the non-sul"de host rock.

Over 90% of the tailings will be created at the "rst stage of !otation. These *bulk tailings* have a relatively

FLOTATION PROCESS CHEMICALS

Collecting Agents. Collectors induce specific minerals to adhere to froth bubbles. Modifying agents may be used with collecting agents to induce or depress adhesion of specific minerals to the bubbles. The collectors are organic molecules or ions that are absorbed selectively on certain surfaces to make them hydrophobic (or insoluble in water). Collecting agents are the most important of all the flotation process agents. Typical flotation agents include ethyl, butyl, propyl and amyl xanthates (e.g., potassium amyl xanthate).

Frothing Agents. Frothers are organic surfactants that are absorbed at the air/water interfaces (bubbles), creating suds that allow the minerals bonded with xanthates to attach themselves to air bubbles in the froth. The two main functions of frothers (e.g., methyl isobutyl carbinol (MIBC), pine oil, and cresylic acid) are to ensure the dispersion of fine bubbles in the ore pulp and to maintain an adequate stability of the froth on top of the pulp.

Activators. Activators are generally soluble salts that ionize (dissolve) in water. The ions in solution react with the mineral surfaces to favor the absorption of a collector. Activators are used when collectors and frothers cannot adequately float the concentrate.

Depressors. Depressors are inorganic compounds that selectively cover the mineral surfaces to make them hydrophilic (increasing their affinity for water while decreasing their affinity for collectors). The use of depressors increases the selectivity of flotation by preventing flotation of undesirable molecules such as cyanide. While cyanide is primarily used to dissolve gold from ore concentrate, it is sometimes used in small amounts in base metal flotation operations to keep pyrite from being collected in the flotation cells.

Flocculants. Flocculants are used to collect suspended particles to help separate water and solids. Flocculants are polymers, essentially water-in-oil emulsions. Flocculants are found in tailings, but they generally adhere to particles and are not typically mobile in the soil.

Lime. Lime is used primarily to raise the alkalinity of the processing solution to the desired level.

Acid. Acid might be added at the end of the water treatment process to reduce the alkalinity of discharge water to meet water quality standards, as waste water may have an elevated pH due to the addition of lime.

low sul"de content, since the objective of the !otation process is to recover as much of the copper and molybdenum sul"de mineralization as possible. After the "rst !otation operation separates the sul"de minerals from the non-sul"de host rock, another series of !otation cells is used to further separate the initial sul"de !oat into concentrates of copper and molybdenum. A third !otation product is a pyrite concentrate that will be stored in the tailings reservoirs (see chapter 3). This material is highly reactive and must remain permanently under water to inhibit the creation of sulfuric acid and to minimize the chances of acid mine drainage occurring.

The left-hand column of Table 1 presents a summary of the !otation reagents typically used in copper milling. To illustrate the enormous quantities of reagents that are likely to be used in processing the Pebble deposit, Table 1 projects the reagent quantities that would be used at three copper mills—Brunswick Mine & Smelting (Canada), Lornex (Canada), and Pyhasalai (Finland)— if these mills processed ore at the rate anticipated for the Pebble mill. While these copper mills differ in ore composition from one another and from the Pebble ore bodies, the reagent quantities shown in Table 1 are based on actual usage described in Ayres et al. (2002) and are likely to be representative of quantities used at the Pebble mill per unit of ore processed.

Under the 78-year development case, the Pebble project will process up to 6.5 billion metric tons of ore which equates to a processing volume of almost 230,000 tons of ore per day, or just over 80 million tons per year, assuming 350 days of mine operation per year (Ghaffari et al. 2011). If the three copper mills in Table 1 also processed 80 million tons of ore per year, operators would have to use and safely dispose of enormous quantities of processing reagents would have to be used and then disposed of. For example, at Pebble's processing rate, the Finnish site would have annually used almost 441,000 tons of sulfuric acid and over 127,000 tons of zinc sulfate. Given the signi"cant gold concentrations in the Pebble ores, it is possible that sodium cyanide may also be used in processing the ore. At the Pebble Mine's processing rate, the Pyhasalai mill would have used 2,469 tons of sodium cyanide, which is the most toxic of the process chemicals shown in Table 1.

Upper Talarik, Creek, site of the proposed Pebble tailings (photo by Erin McKittrick).



Table 1. Estimated consumption of reagents at copper mills (measured in tons/year) based on the processing rate projected at the Pebble Mine (under a 78-year development case). Table adapted from Ayres et al. (2002).

	Brunswick	Lornex	Pyhasalai
Acids (g/mt)			
Sulfuric Acid			440,916
Alkalis			
Lime	220,458	96,607	277,777
Sodium Carbonate	291,004		
Modifiers			
Copper Sulfate	71,868		29,100
Sodium Cyanide			2,469
Zinc Sulfate			127,865
Sulfur Dioxide	61,728		
Starch	8,818		
Collectors			
x-amyl xanthate	23,809	3,086	19,400
x-isopropyl xanthate		2,645	
Frothers			
Dowfroth 250		1,234	
Pine Oil		1,763	

2.4 Pebble Mine and the Emergence of the Bristol Bay Mining District

Once mining operations are complete, the Pebble Mine will have produced, at the very least, massive physical alterations to the headwaters of the Nushagak and Kvichak watersheds. Major permanent changes could include a !ooded open pit measuring three miles long and 4,000 feet deep (based on a 78-year development scenario)(Figure 4), and nine miles of tailings dams measuring up to 740 feet high to impound toxic tailings waste and chemicals within ten square miles of contaminated reservoirs (based on preliminary permit applications)(Figure 5a, b).

These massive developments represent just a part of the imprint that Pebble Mine will leave on the Bristol

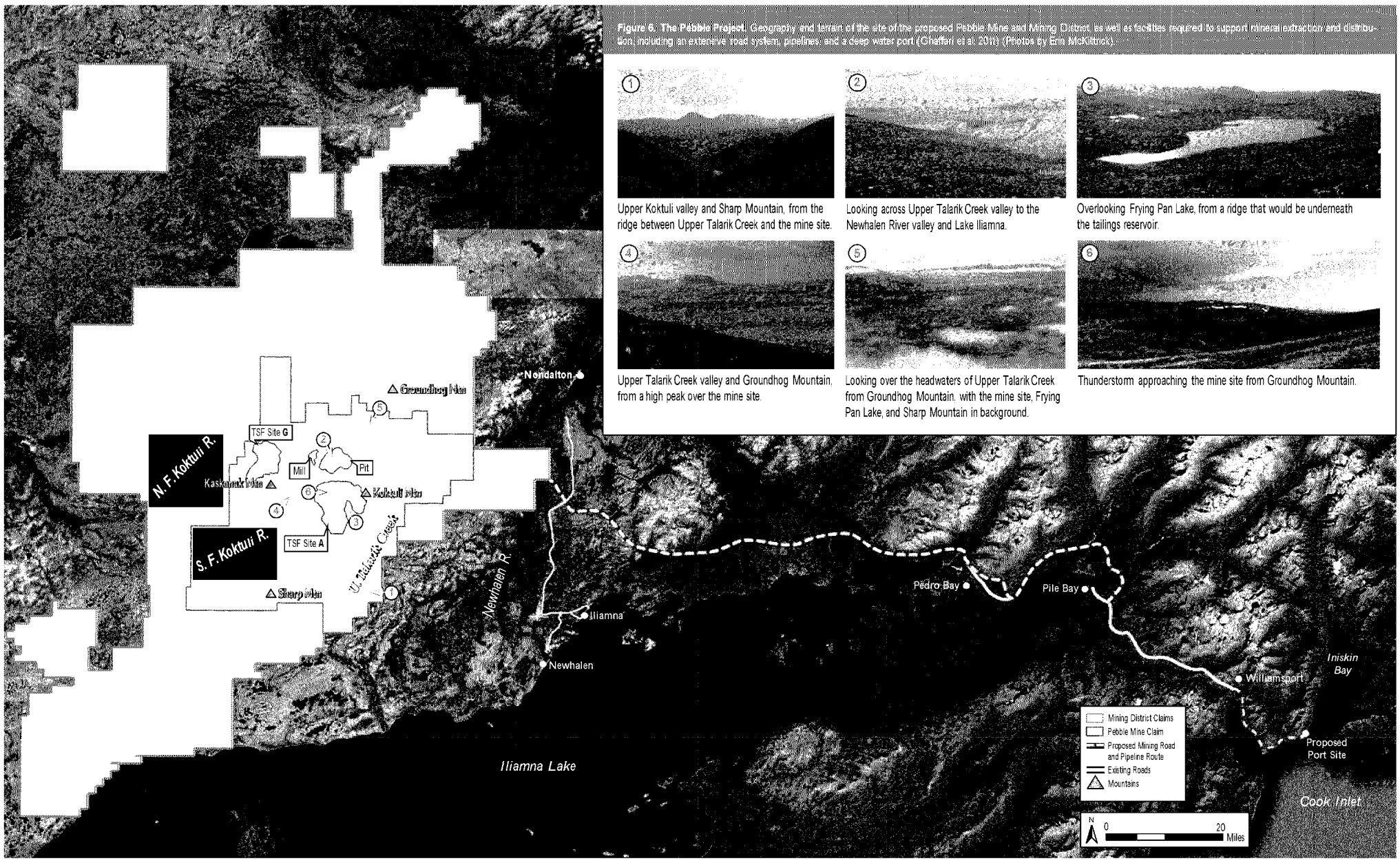

Figure 6. The Pebble Project: Geography and terrain of the site of the proposed Pebble Mine and Mining District as well as facilities required to support mineral extraction and distribution, including an extensive road system, pipelines, and a deep water port (Chaffin et al. 2011). (Photos by Erin McKittrick.)

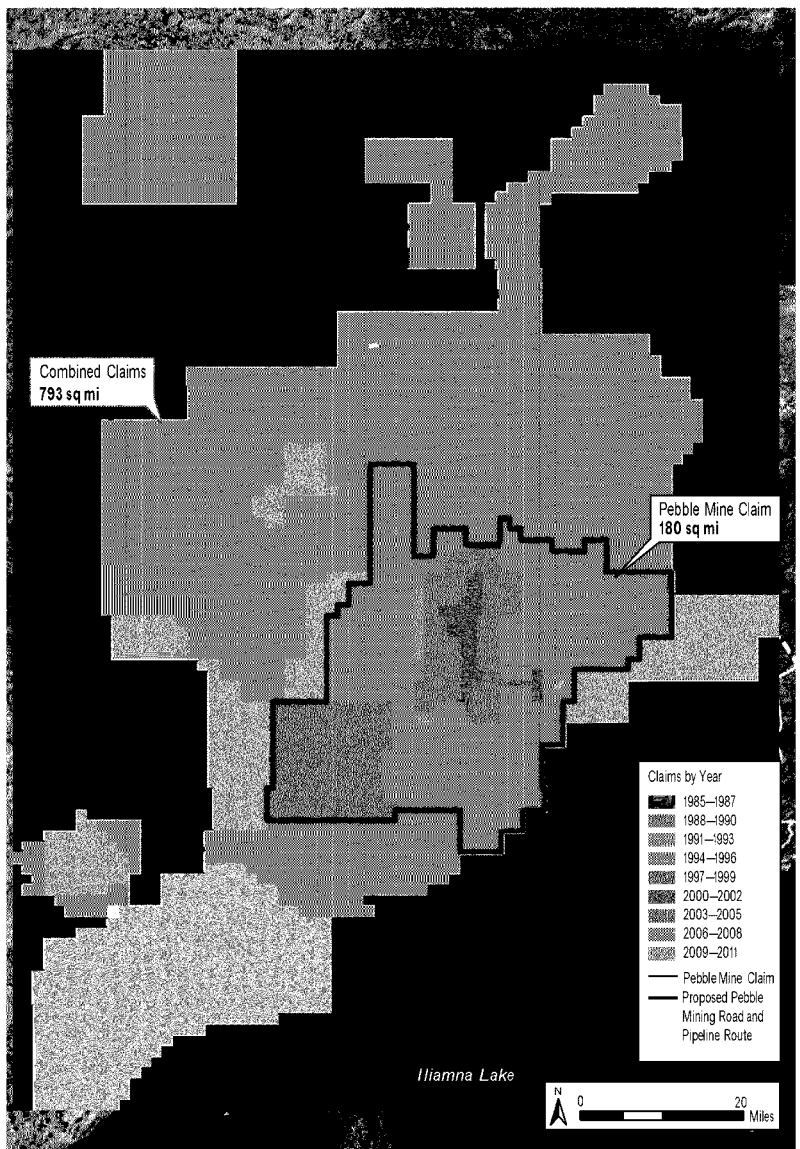

Figure 7. Growth of the Mining District. Mining claims by Northern Dynasty and other developers. Since PLP's establishment, seven different operators have established claims and initiated leases covering 793 square miles (ADNR 2010c).

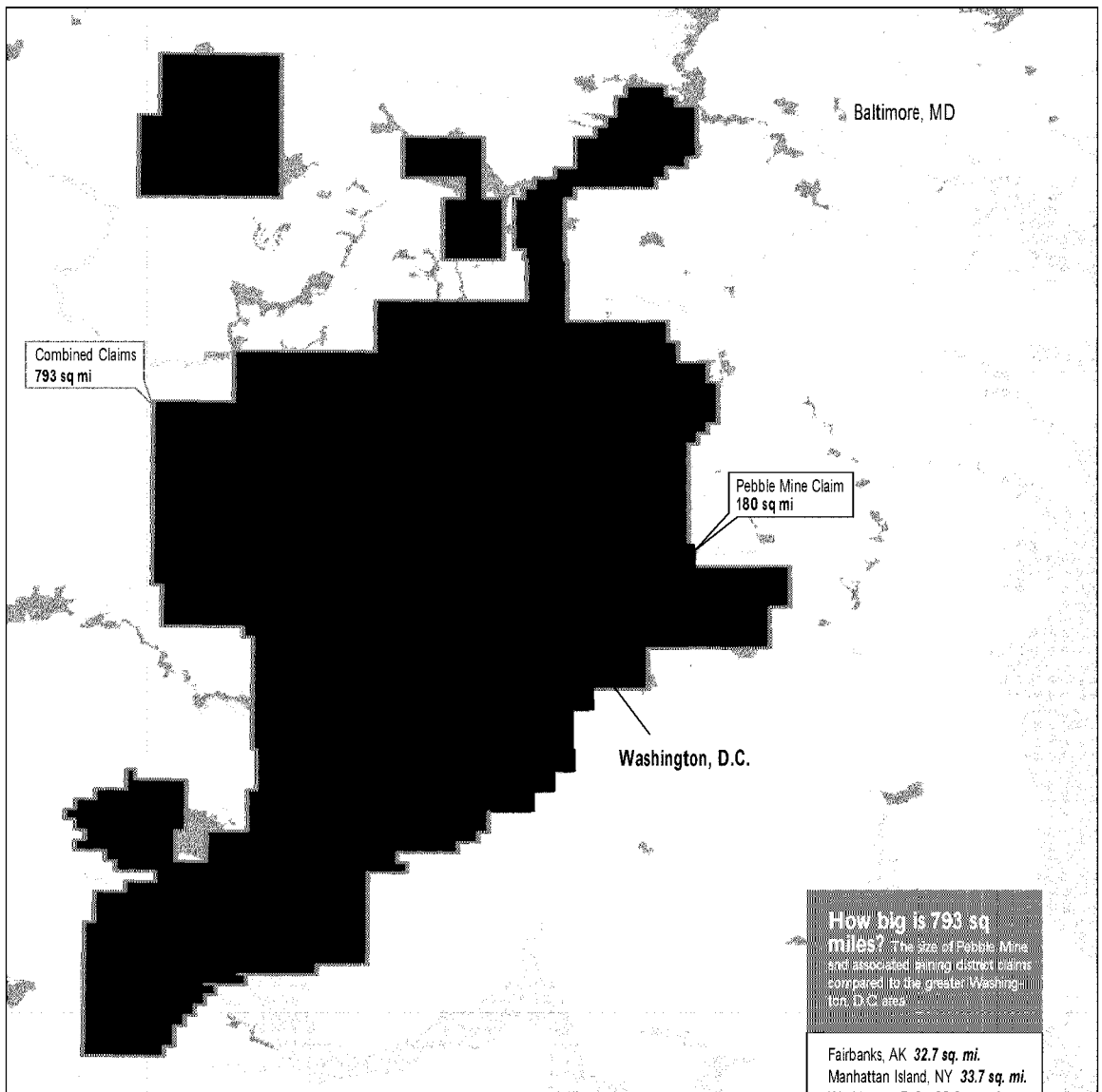

Bay landscape. First, PLP will construct a deep-water port on Iniskin Bay on the west side of Cook Inlet to ship the ore, mineral concentrate, and slurry described earlier to off-shore smelters and other processors. The port will also enable delivery of equipment, supplies, manpower, diesel fuel, and other resources, including natural gas. According to the Preliminary Assessment, "natural gas will "re a new 378 MW natural gas turbine plant, which will be constructed at the mine site to serve the Pebble Mine's power needs. Natural gas will be sourced from other regions of Alaska or imported as lique"ed natural gas (LNG) and transported by pipe - line across Cook Inlet via a sea-bottom line to the port, and along the transportation corridor to the mine site" (Ghaffari et al. 2011)(Figure 6).

The Preliminary Assessment describes the transportation corridor as follows: "[A]n 86-mile transportation corridor will be developed to link the Pebble Mine to [the] deep-water port on Cook Inlet, 66 miles to the east [of the mine]. About 80% of the transportation corridor is on private land owned by various Alaska Native Village Corporations, with which [PLP] has existing commercial partnerships. The balance of the transportation corridor is on land owned by the State of Alaska. The transportation corridor will include a two-lane, all-weather permanent access road. The primary purpose of the road will be to transport freight by conventional highway tractors and trailers, although critical elements of the design will be dictated by speci"c oversize and overweight loads associated with project construction." The Preliminary Assessment further states that "[t]he transportation corridor will also include four buried, parallel pipelines, including:

- a copper-gold concentrate slurry pipeline from the mine site to the port;
- a return water pipeline from the port site to the mine;
- a natural gas pipeline from the port site to the mine.....; and
- a diesel fuel pipeline from the port site to the mine" (Ghaffari et al. 2011).

While the potential impacts on Bristol Bay's wild salmon ecosystems resulting from these developments are substantial (as described in chapter 3), of equal and perhaps even greater long-term consequence is the opportunity that this infrastructure creates for further mineral exploration within the Bristol Bay region. Since PLP's establishment, seven different operators have established claims and initiated leases covering 793 square miles of the Bristol Bay basin (Figure 7). The proposed development of the Pebble Mine and its supporting infrastructure—including its roads, pipelines, power-generating facilities, and port—will leverage the initiation of numerous additional proposals for mining operations in the Bristol Bay watershed. The majority of these claims cannot be exploited without development of the Pebble Mine infrastructure. Therefore, the total impact of the Pebble proposal on the Bristol Bay watershed may be far greater than those directly associated with the initial mine's development and operation.

Figure 8. Mine Density and Intolerance of Fish. Proportion of the fish assemblage composed of individuals that are intolerant of anthropogenic disturbance versus catchment mine density (Peter Esselman, Michigan State University, unpublished report).

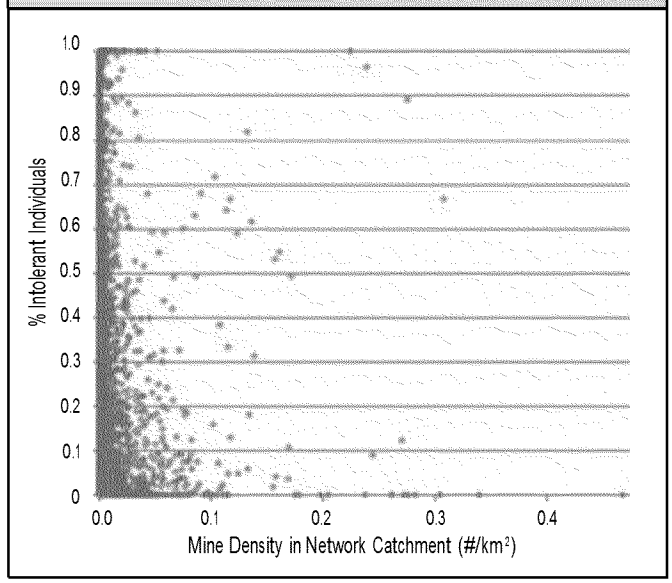

Figure 8 shows the potential impact of increased mine densities in a watershed. Once a metal mine is developed in a watershed, "sh that are intolerant of anthropogenic disturbance, such as salmon and trout, do not generally persist in sustainable numbers. As shown in Figure 8, a very low incidence of mines in a catchment or near a stream sampling site is associ - ated with reduced proportions of intolerant individu - als in "sh assemblages. With only four exceptions, once catchment mine density exceeds one mine per "ve square kilometers, the proportion of intolerant "sh in the assemblage is less than 0.15. This indicates that signi"cant reductions in salmon populations are likely to result from the increase in mine development brought about by the Pebble Mine. It also underscores the threat posed by the development of a mining district in the most productive sockeye salmon nursery in the world.

It also underscores the threat posed by the devel - opment of a mining district in the most productive sockeye salmon nursery in the world. In evaluating the Pebble concept, it should be carefully considered, therefore, that development of this district in likely not feasible without construction of the Pebble Mine and its supporting infrastructure.

Nushagak River near the Mulchatna River confluences (photo by Erin McKittrick)

Chapter 3

Potential Sources of Contamination

> *In productive Bristol Bay salmon streams, a major failure of a tailings storage facility could kill hundreds of thousands to millions of adult salmon and resident ! sh, depending on when and where the spill occurred.*
>
> —"An Assessment of Ecological Risk to Wild Salmon Systems from Large-Scale Mining in the Nushagak and Kvichak Watersheds of the Bristol Bay Basin" (Ecology and Environment, Inc. 2010)

Metal mining operations routinely release metals and chemicals into the surrounding environment from two distinct sources: the natural, mineralized rock and the large quantities of chemicals that are added and used throughout the mining and mineral-extraction processes. Pollution from mines and associated mineral-processing facilities into ground and surface waters is a common occurrence. The Environmental Protection Agency (EPA) compiled a summary of pollution case studies for mines and mineral-processing facilities in Arizona, Florida, Missouri, and Nevada that polluted ground and surface waters from 1990 to 1997 (USEPA 1997). These releases included metals such as copper, mercury, cadmium, and lead; chemicals used in mineral processing such as cyanide and acids; and radioactive materials. During that seven-year period, the EPA "led 91 environmental damage reports, of which 26 were for discharges from copper mines. In a more recent report, EPA (USEPA 2004) identi"ed 156 hard rock mining sites in the United States with past or potential Superfund liabilities of $1 million or more.

Mining-related contamination of ground and surface waters can result from contact with mineral - ized rock, discharge of process water, slurry pipeline breaks, spillage of industrial chemicals, drainage from a post-mining pit lake or underground tunnel, dis- charge from tailings storage facilities, and dust from blasting, hauling, and storing mine tailings (Figure 9). Other sources of contamination include settleable and suspended solids from related activities, such as con - struction and maintenance of the pit and underground mines, roads, pipelines, and ports.

Figure 9. Contamination risks at mine site and along the proposed road and slurry pipeline. The Pebble Mine poses threats to salmon ecosystems not only at the mine site but also across its far-reaching infrastructure. This infrastructure may also facilitate additional proposals for mining operations in the Bristol Bay basin that were not previously feasible.

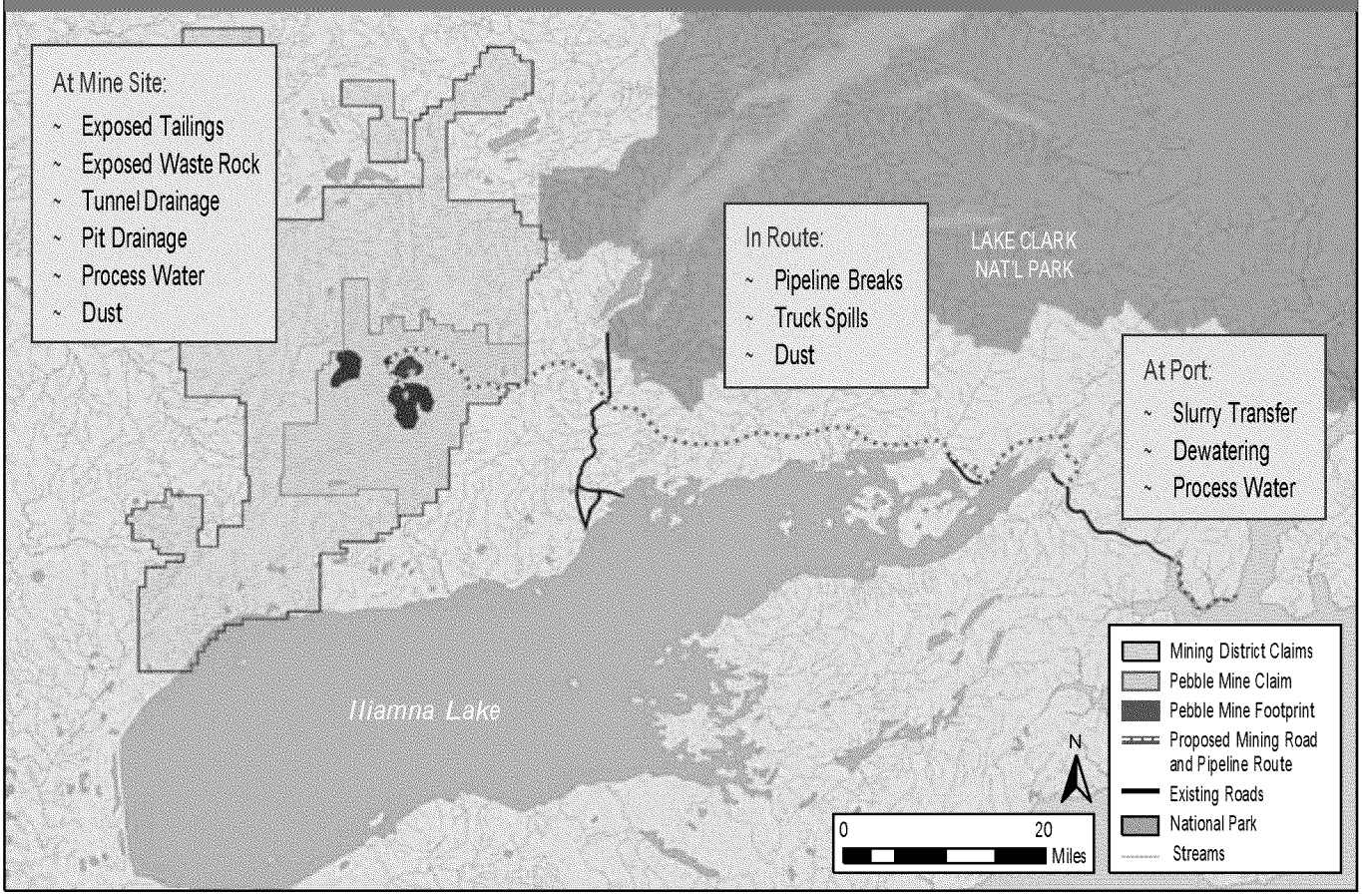

Figure 10a. Acid Mine Drainage. When metal sulfides are exposed to air and water, they react to form a sulfuric acid solution known as acid mine drainage (AMD), which is toxic to aquatic life.

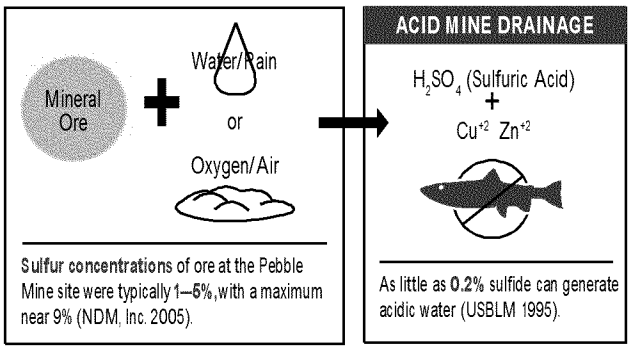

Figure 10b. Likelihood of AMD. The graph below depicts 399 samples from 65 holes drilled between 1988 and 2003 by Northern Dynasty at the Pebble Mine claim (NDM Inc. 2005).
NP = neutralization potential or concentration of calcium carbonate; AP = acid potential or the concentration of sulfide–sulfur.

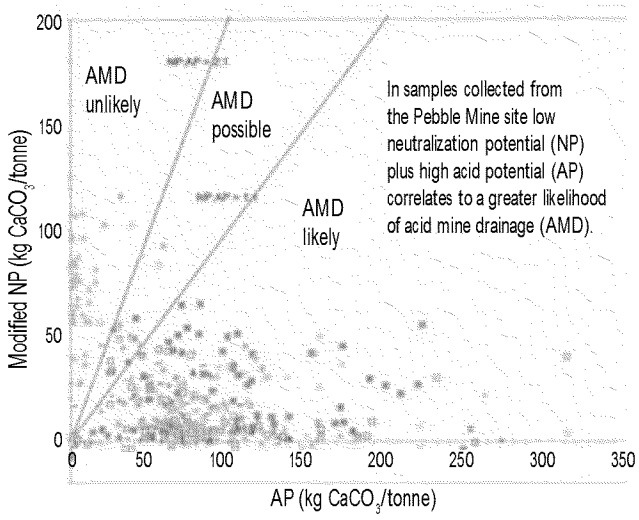

Mining-related contamination of surface and ground waters can result from contact with mineralized rock, discharge of process water, slurry pipeline breaks, spillage of industrial chemicals, drainage from a post-mining pit lake or underground tunnels, discharges from tailings storage facilities, and dust from blasting, hauling, and storing mine tailings (Figure 9). Other sources of contamination include settle-able and suspended solids from related activities, such as construction and maintenance of the pit and underground mines, roads, pipelines, and ports.

3.1 Waste Rock

Mining and preliminary physical ore processing, including blasting, crushing, and grinding, convert the rock from a solid into smaller particles that have much greater surface area. These processes facilitate chemical processing; however, increased surface area also increases the potential for undesirable chemical and bacteriological reactions between the rock minerals, water, and air. As a result, higher concentrations of soluble chemical constituents can be released from "ne materials into local waters than would be released from the original, unbroken rock.

Acid Mine Drainage

The chalcopyrite and bornite ores within and around the Pebble deposit present a high risk of producing acid mine drainage (AMD) (USEPA 1994a). When iron sul"de (pyrite) and copper sul"de ores (chalcopyrite and bornite) in waste rock are exposed to oxygen-rich water, the sul"de oxidizes to sulfate, the iron oxidizes to iron oxide or hydroxide, and sulfuric acid is released (USEPA 1994a). Copper, nickel, zinc, and other metals present dissolve in the acidic water.

Mineralized rock is exposed to air and water in numerous mining locations, including open pit walls, underground workings, waste rock piles, exposed tailings, and road cuts. Chemical reactions of the rock with air, water, and bacteria often create acidic waters (pH between 3.0 and 5.0) that mobilize high or elevated concentrations of the minerals in the rock, including numerous metals and metalloids that are toxic to humans and aquatic life at low concentrations. The various mineral-processing techniques (both physical and chemical) greatly increase the rates at which many chemical constituents are released from the mineralized rock.

Concentrations of many chemical constituents (metals, metalloids, non-metals, etc.) will increase greatly when in contact with acidic waters. Similarly, concentrations of some chemical constituents, especially those that form negatively charged anions in natural waters (e.g., aluminum, arsenic, antimony, selenium, manganese, molybdenum, vanadium, uranium, chromium, and nickel), will increase as the pH rises above about 8.5. Even when waters reacting with geologic materials are of nearly neutral pH, concentrations of soluble constituents will increase when smaller rock particles are produced.

Pebble Limited Partnership has not released detailed geochemical information necessary to fully evaluate water quality-related impacts of the proposed Pebble Mine. However, it is common for mineralized igneous rocks with sul"de concentrations of 5% or more and low alkalinity (similar to the Pebble ore body) to yield large quantities of waste rock that release acidic ef!uents having elevated concentrations of numerous chemical constituents. In fact, AMD has been documented at much lower sulfur concentrations, including concentrations as low as 0.1% to 0.3% (Lapakko and Antonson 1994; Li 2000). Many of the chemical

CASE STUDY: TUNNEL DRAINAGE

Holden Copper Mine (Washington)

Howe Sound Company mined the Holden deposit for copper, zinc, silver, and gold between 1938 and 1957, when the mine closed due to falling copper prices. Holden is an underground mine with 57 miles of tunnels penetrating a massive sulfide deposit. The tunnels create a huge reactive surface area of sulfide rock that produces acid mine drainage on contact with air and water (Day 2010). The mine also produces a steady stream of heavy metal pollution, including copper, that flows from the mine portals. Elevated levels of dissolved copper affect salmonids physically and also degrade salmonid habitat by reducing the fish's aquatic insect food supply. The presence of copper and aluminum may also increase the toxicity of other metals (e.g., lead, iron, nickel, cadmium, and manganese) and the effects of other environmental stressors (e.g., excess temperature, excess sediment) (Sayer et al. 1991). Reclamation of the mine is also a human health and safety priority with the village of Holden, a wilderness entry point near Lake Chelan, positioned right at the base of the mine.

Impact:

- CWT \ X]X] V ^_TaPcX^] [TUc 8.5 million tons of tailings in piles that fill the narrow Railroad Creek valley floor. Heavy metals in soils and tailings near Holden exceed criteria for human contact. There is a risk that the unstable tailings pile may collapse into Railroad Creek during a flood or seismic event. The U.S. Forest Service has already tried to protect the creek from tailings erosion where it runs along the base of the tailings pile.
- CWT [^f Ta _^acX^] b ^U cWT d] STaVa^d] S \ X] T PaT ♂^^STS←P] S PRS \ X] T drainage flows from the mine portals and from beneath the tailings piles; the water is a milky white or orange color, depending on its chemical precipitate (aluminum hydroxides or iron). There is a direct connection between groundwater beneath the tailings pile and Railroad Creek.
- 8a^] ←i X] R←R^__Ta←P] S RPS\ Xd\ TgRTTS RalcTalP U^a cWT _a^cTRcX^] ^U aquatic life. A Washington State Department of Ecology study showed that the density of aquatic insects declined from over 3,000 individuals/m^2 above the mine site to just 50 individuals/m^2 below it, due to heavy metals pollution and the armoring of stream substrates by iron precipitates (creating *ferricrete*) (Johnson et al. 1997). Twelve miles downstream, where Railroad Creek empties into Lake Chelan, aquatic insect densities rebounded to over 300 individuals/m^2. The sediments composing Lucerne Bar, created by the plume of sediments carried into Lake Chelan by Railroad Creek, exceed the sediment criteria for zinc (Johnson et al. 1997).

Mitigation: Though there were several attempts over the years to reduce the wind and water erosion from the tailings dump, it was only after Superfund designation, that a concerted effort has been made toward full reclamation and restoration of the mine area; Howe Sound Company's successor, Intalco, was directed to conduct a remediation study of the inactive Holden Mine under authority of the Superfund Act (Einan and Klasner 2010). A consortium of state and federal agencies and the mining company considered 14 alternative approaches (with citizen input) before settling on a mitigation strategy for protecting Holden Village and isolating Railroad Creek from the effects of Holden Mine (Day 2010, Einan and Klasner 2010):



- ' $ \ X[[X^] c^] b ^U Tg_^bTS cPX[X] Vb
- ORS \ X] T SaPX] PVT [TPZb Ua^\ cWT ♂^^STS cd]] T[b P] S cPX[X] Vb piles to groundwater and nearby Railroad Creek
- 8a^] ←i X] R←R^__Ta←P] S RPS\ Xd\ TgRTTS RalcTalP U^a cWT _a^cTRcX^] ^U P`dPcXR [NUT←f XcW P`dPcXR X] bTRcb aTSdRTS c^ [Tbb cWP] !¶ X] areas
- !! & \ X[[X^] U^a \ XcXVPcX^] -!! ¶ ^U c^cP[\ X] T TPa] X] Vb↑

Above: Acid mine drainage from tailings leaked into groundwater and nearby Railroad Creek (photo by U.S. Forest Service).

Copper Creek will be put in a lined ditch where it passes through the tailings piles. Railroad Creek will be riprapped to protect it from tailings erosion. French drains will be constructed above the tailings and waste rock piles and maintained in perpetuity to reduce the amount of run-off that could contact the materials. Airflow restriction devices will be installed at the mine portals to reduce air contact with the mine tunnel walls and thereby reduce the production of acidic runoff. It will not affect the acidic groundwater already flowing from the flooded tunnels. Water-control structures will be placed at the mine portals to meter the flow of water leaving the mine.

One or more water-treatment plants will be required to treat the mine effluent before discharging it to Railroad Creek. It is not yet known where the best collection points will be for the multitude of surface and groundwater discharges from the mine. Significant electric power will be needed to maintain the site, particularly for the water-treatment plants. In this remote location, power generation will require multiple diesel generators. Water quality assessment and the many other components of mitigation will require monitoring, maintenance, and replacement forever.

Cost: The mitigation project which has been 10 years in planning will be built in stages over the next decade. The cost estimate for the chosen alternative, including costs for construction and the present value of long-term maintenance and water treatment, is $107 million (Day 2010). The Howe Sound Company earned $67 million from the Holden Mine by the time it closed in 1957. Considering that a 1957 dollar is worth $7.82 in 2010, Howe Sound's earnings would be $523,940,000 today in dollar equivalents plus the added present value of the mined metals. In other words, mitigation of the Holden mine at $107 million is more than 20% of the total earnings of the mine's production over 19 years.

Rio Tinto in Spain is very acidic (pH 2.0) with high concentrations of heavy metals as a result of the mining (photo by Carol Stoker, NASA).

constituents contained in these acidic ef!uents are toxic to aquatic life, especially cold-water "sh, as described in chapter 5.

The data made public to date are incomplete, but they clearly show that much of the ore and waste rock contains elevated sul"de concentrations that will generate net acidity over time. Northern Dynasty Inc. (2005) presented preliminary data from geochemical testing indicating that much of the site rock has geochemically signi"cant concentrations of sul"de-sulfur (Figure 10b). The authors state that "sulfur concentrations in the pre-Tertiary rock types (comprising much of the ore and non-overburden waste) are typically between 1% and 5% sulfur up to maximum concentrations near nine percent" (NDM Inc. 2005). Signi"cant volumes of rock containing one to "ve percent sulfur-as-sul-"des indicate a concern for the development of AMD at the Pebble site. At the Zortman-Landusky Mine (in Montana) waste rock having as little as 0.2% sul"de generated acidic water (USDOI 1995). (See the case study pp. 82-83).

Waste rock accumulations are often the largest source of acids and other toxic ef!uents. Preliminary mine concepts (Knight Piesold Consulting 2006a and 2006b) indicated that contamination would be avoided because most of the waste rock and all of the potentially acid-generating tailings would be stored under water in perpetuity. Storing mine wastes under water will only slow—not stop—the chemical reaction rates. Low levels of contaminants will continually be released into local ground and surface waters, even though wastes remain inundated and contained. The in!owing water will eventually pass through, around, or under the tailings dam and into downstream systems and Iliamna Lake, carrying AMD and metals with it. These hydrological processes will require perpetual waste treatment (Kuipers et al. 2006).

Scenarios presented more recently (Ghaffari et al. 2011) indicate that waste rock not used for tailings dam construction would be stored in conventional waste rock piles near the pit, with the potentially acid generating (PAG) material eventually processed at the end of mine-life. In the 25-year scenario described in chapter 2, 3 billion tons of waste rock would be generated (Ghaffari et al. 2011). Segregating PAG from non-PAG waste has always been one of the most dif"cult things to predict and manage at a mine (Chambers and Moran 2007). Even when the PAG and non-PAG materials have been adequately de"ned, it is often dif"cult to actually separate them given that waste is de"ned on the basis of tests from small samples of large amounts of material, and the waste segregation is physically performed with massive, often imprecise, mechanical equipment (Chambers and Moran 2007).

Mine Rock as Construction Material

Using non-ore waste from the mine as construction material carries great risk because it comes from material with elevated metal content. As material is drilled and blasted from the mine, it is tested to determine whether it will be processed as ore or waste. If it is waste, then it will also be tested to determine whether it is potentially acid generating or non-acid generating. To accomplish this, a threshold value for distinguishing between non-acid generating and potentially acid-generating material is established on the basis of extensive laboratory testing and "eld experience.

Predicting whether mine waste will or will not leach metals, either by acid generation or by neutral drainage, is still an evolving science (Kuipers et al. 2006). There are two potential pitfalls in segregating acid and non-acid-generating material. First, the cut-off value must be correctly established. Unfortunately, the literature on AMD is replete with examples where initial estimates of acid-generating potential were inaccurate and material that was thought to be non-acid generating was actually acid-generating (Kuipers et al. 2006). Second, even if a conservative cut-off value has been correctly established, any waste-segregation scheme still depends on accurate routine testing to characterize the waste being classi"ed and a system that will reliably put the waste in the right category. Only a fraction of the waste to be removed from a given area can actually be tested in a typical sampling routine. Some material will inevitably be misclassi"ed.

Mine Rock Dust

Blasting, loading, and hauling ore and waste along mine roads and conveyors raise dust. The chemical composition of the dust may be of concern because of its metal content. Between 1989 and 2000, trucks hauling lead-zinc concentrate on the 55-mile long haul

CASE STUDY: PIT LAKE FAILURE

Grouse Creek Gold Mine (Idaho)

In 1992, the U.S. Environmental Protection Agency (EPA), U.S. Forest Service (USDA FS), National Marine Fisheries Service (NMFS), and the state of Idaho granted permits to Hecla Mining Company of Coeur d'Alene, Idaho, allowing the company to build the Grouse Creek cyanide heap leach gold mine on Jordan Creek near Stanley, Idaho. Jordan Creek provides important habitat for endangered Chinook salmon, steelhead, and bull trout. The Challis National Forest Final Environmental Impact Statement assured the public that no significant impacts to water quality were expected to occur from the mine because the tailings impoundment was designed to be a zero discharge facility (USDA FS 1992). The mining newspaper *Northern Miner* called Grouse Creek a "state of the art" mine (Kilburn 1995), and in 1995, Idaho presented the Hecla Mining Company with two awards for environmental excellence in reclamation.

"The Grouse Creek project was developed to protect and, in certain cases, enhance the quality of the environment. During development of the mine, 80 acres of sedge wetlands were created or enhanced and 10 acres of historic gold dredge tailings were replaced with riparian wetlands and salmon habitat. The planned design of the facility will have a lasting positive impact on the surrounding area by reducing sedimentation to streams through an extensive stormwater runoff control system. In addition, all process water is stored in a double-lined tailings pond and recycled through the mill with none being discharged to the environment."

–Hecla Mining Company, 1994.

Failure: The plastic liner under the tailings impoundment failed less than a year after the Grouse Creek Mine began producing its first gold in 1994. Monitoring agencies also noted that in the late 1990s and early 2000s after the mine closed, the tailings impoundment filled faster than expected and threatened to overtop the dam (USDA FS and USEPA 2003).

Impact:

- CWT QaTPRW X] cWT cPX[X] Vb _^] S aT[TPbTS] TPa[h ← VP[[^] b ^U RhP-nide-bearing tailings and water (USDA FS and USEPA 2003).
- 1TU^aT cWT \ X] T R[^bTS X] ((&←cf ^ P] S P WP[U hTPab PUcTa ^_T] X] V← Hecla Mining had been cited for 258 violations of its discharge permit (Earthworks 2004).
- FPcTa `dP[Xch eX^[PcX^] b R^] cX] dTS PUcTa R[^bdaT Cf ^ hTPab PUcTa cWT mine quit operating, cyanide was still flowing into Jordan Creek at over 12 times the levels at which chronic exposure to the chemical negatively affects fish and other aquatic organisms. Cyanide was detected in springs and seeps feeding Jordan Creek as well, indicating groundwater-surface water connectivity and contamination (USDA FS and USEPA 2003).
- 8] ! "←cWT 4?O P] S cWT DB5B STR[PaTS cWT \ X] T P Superfund site and the tailings impoundment an imminent threat, and the agencies ordered the dewatering of the tailings impoundment.

- !$' eX^[PcX^] b ^U SXbRWPaVT _Ta\ Xc
- ← VP[[^] b ^U RhP] XST QTPaX] V c^gX] b TbRP_TS←R^] cP\ X] PcX] V area groundwater and surface water
- 2hP] XST ! cX\ Tb cWT [TeT[Pc f WXRW bW P] S P`dPcXR [XUT PaT negatively impacted
- 3TR[PaTS P Bd_TaUd] S bXcT Qh cWT 4?O
- 4bcX\ PcTS aTR[P\ PcX^] R^bcb) !!% \ X[[X^] (original bond: $7 million)

Above: Grouse Creek Gold Mine (photo by Lynne Stone).

Mitigation: Cyanide-bearing waters have been contained in ponds or intercepted by groundwater wells and treated prior to release into Jordan Creek. The tailings impoundment will be reclaimed to serve as a floodway for storm water removal at one end and a passive water treatment facility at the other end. A sulfate-reducing bioreactor with aerobic polishing is expected to perform water treatment for most of the year except for spring runoff when lime treatment will have to be added to the process to accommodate the excess flow (Gross 2008).

Cost: Hecla Mining Company was required to post a typical and inadequate $7 million bond. The estimate for the tailings pond removal action is $1.7 million. An update of reclamation costs prepared in 2001 estimated $60 million in land reclamation (finite) and water treatment in perpetuity (SAIC 2001). Thus far, Hecla Mining has not abandoned the site nor ignored their financial responsibilities, as many other mining companies have done.

road from the Red Dog Mine in Northwest Alaska, contaminated over 143,000 acres of Cape Krusenstern National Monument with harmful levels of lead and cadmium (Hasselbach et al. 2005) (See case study pp 72-73). High levels of dust contamination were also found at the port site on the Chukchi Sea and around the mine.

Copper, molybdenum, and other metals of potential concern (e.g., arsenic, mercury, and lead) could be a component of the dust from the Pebble Mine (NDM Inc. 2005). Employing state-of-the-art dust control will reduce the quantities of dust generated by mine operations, but some dust will escape the mine site and haul road to contaminate surrounding lands and waters.

Forty-five pipeline spills occurred at New Mexico's Chino Copper Mine over an 11-year period (photo by Eric Guinther).

3.2 Process Water and Concentrates

Although modern mine operations attempt to collect and contain as much chemical waste as possible, the tailings impoundments eventually receive mixtures of these wastes contained in the process water. The mix of solids and liquids stored behind tailings dams is essentially a "chemical soup" containing hundreds of different inorganic and organic chemical compounds.

At the Pebble site, the transport water that conveys mineral concentrates through the slurry pipeline to the port will also contain processing chemicals and other potentially toxic compounds. Filtrate—water remaining after the concentrate is dewatered at the port site—will be returned for reuse at the mine via a parallel pipeline. Pipelines will be engineered with leak-detection systems, shutoff valves, and other features to help contain any spillage, especially in the vicinity of stream crossings. While shutoff valves can limit the amount of spilled concentrate and wastewater, they do not prevent spillage. The material between the shutoff valve and the break could escape from a ruptured pipeline, even "a pipeline within a pipeline" as considered for stream crossings in the Preliminary Assessment (Ghaffari et al. 2011). While more modern systems employed at Pebble would undoubtedly trigger a faster shutoff response, the oil pipeline break beneath Montana's Yellowstone River in the summer of 2011 illustrates the potential impact of such a break on adjacent surface water. The potential impacts of pipeline failures are discussed below.

Precautions are also essential as the concentrates are loaded aboard ships at the port site. After they are dewatered, concentrates become more susceptible to wind-blown dispersal. Concentrates are normally stored in temporary storage sheds and then moved via conveyor along the loading dock and onto the ship. There are presently three ship-loading facilities for metal concentrates in Alaska: the Chukchi Sea port serving Red Dog Mine, the Greens Creek Mine port, and the Skagway ore-loading terminal, which handles ore concentrates from mines in the Yukon. There have been handling- and loading-related contamination issues at all three ship-loading facilities. For example, surface soil levels of 27,000 mg/kg (27 times the EPA industrial cleanup standard) were documented near the Red Dog port operational areas in a 1996 monitoring study (Hasselbach et al. 2005).

3.3 Post-mining Pit Lake

According to the Preliminary Assessment, upon completion of mining, the pit and underground tunnels will be allowed to !ood, forming a post-mining pit lake (Ghaffari et al. 2011). Pit water quality will be affected by the composition and sul"de oxidation of the rock remaining in both the pit and the tunnel walls, especially the rubble that has been further exposed by fracturing. It will also be affected by the quality of in!owing ground water, the out!ow of groundwater, precipitation, dissolution of metals, and evaporation (Higgins and Wiemeyer 2001). The level of the pit lake will be maintained as a groundwater sink, where groundwater will !ow towards the open pit, and water levels will be maintained by pumping pit water to the water treatment plant (Ghaffari et al. 2011).

Pit lake water quality is of concern for two reasons. First, if the hydrology of the site is such that water from the pit can migrate from the pit down-gradient to ground and surface waters, there will be long-term impacts to water off the mine site. Because the Pebble ore body is located at the hydrologic divide between Upper Talarik Creek and two branches of the Koktuli River, percolation or migration of pit water could affect both drainages. Second, assuming that pit water is of poor quality, both aquatic organisms that attempt to colonize the pit lake and terrestrial organisms utilizing it after mining will be adversely impacted or killed.

Predicting water quality for pit lakes is an evolving science. While the basic framework for predictive models for pit lakes is sound, the number and variability of the data inputs required by the models often produces variable results. The U.S. Fish and Wildlife Service (USFWS) analyzed water samples from 12 pit lakes in Nevada (Higgins and Wiemeyer 2001). Of the 12 lakes sampled, four were slightly acidic, and all of the lakes contained at least one trace element at concentrations potentially toxic to aquatic life and terrestrial wildlife. Aquatic life concentration criteria were exceeded for arsenic, cadmium, and chromium in two lakes, copper in six lakes, mercury in four lakes, selenium in six lakes, and zinc in six lakes. At this point, there are no reported predictions for Pebble pit lake water quality, but there is no reason to expect that it will differ substantially from that produced by other metal mines.

3.4 Pipeline Failures

The four major pipelines running parallel to the 86-mile long road from the mine site to the port will be buried in a common trench except where they cross major surface waterways (Ghaffari et al. 2011). Pipelines will cross at least 89 creeks and rivers, 14 of which have been designated as anadromous waters under the Catalog of Waters Important for the Spawning, Rearing or Migration of Anadromous Fish (Ecology and Environment, Inc. 2010), administered by the Alaska Department of Fish and Game. As shown in Figure 16 (pp 44-45), 36 rivers, streams, and small tributaries enter the north shore of Iliamna Lake (Kvichak River basin) providing salmon and resident "sh habitat, which could be severely affected by a pipeline failure. The streams identi"ed in the "Anadromous Waters Catalog" include important sockeye, Chinook, and coho salmon producers, such as the Newhalen River, Knutson Creek, Canyon Creek, Chekok Creek, Pile Bay River, and Iliamna River. According to the Preliminary Assessment, pipelines will either be buried beneath these rivers and creeks or run along bridges —or, in the case of Iliamna Lake, a causeway—above them. Twenty bridges are projected, ranging in size from 40 to 600 feet, and almost 2,000 feet of causeway will cross the northwest portion of Iliamna Lake (Ghaffari et al. 2011).

Although slurry pipelines are an economical way to transport large quantities of mineral to the port, there is risk that the pipeline carrying abrasive and corrosive copper-gold concentrate slurry (or any of the other three pipelines) may leak or break. According to a report commissioned by The Nature Conservancy, "a pipeline break or spill could result in thousands of gallons of metal-laden slurry being deposited into sensitive

CASE STUDIES: PIPELINE FAILURES

Black Mesa Pipeline (Arizona)

Corrosion in the 273-mile-long Black Mesa coal slurry pipeline caused ruptures and seven spills between 1997 and July 1999 (Shafer 2002). Eight additional spills occurred in 2001–2002. The most recent incident occurred on January 19, 2002, when 500 tons of coal slurry spilled into Willow Creek, a tributary of the Big Sandy River in northwestern Arizona. Coal sludge in Willow Creek was eight inches deep. The company did not report the spill as required by the Comprehensive Environmental Response and Liability Act (CERCLA). The Arizona Department of Environmental Quality and the EPA say the pipeline, maintained by Black Mesa Pipeline, Inc., has leaked more than half a million gallons of coal slurry in 15 separate spills. The pipeline company was fined $128,000 in 2001 for illegally discharging 485,000 gallons of coal slurry in seven spills between December 1997 and July 1999 (USJD 2001).

Century Mine (Ohio)

In 2005, more than " ← VP[[^] b ^\ R^P[b[dS\VT spilled from a pipeline in Ohio, killing most of the fish in Captina Creek. The spill resulted from a fist-sized hole in the three-mile-long pipeline that runs from American Energy Corporation Century Mine to a disposal area for slurry (OEPA 2011, OHC 2011).

Alumbrera Mine (Argentina)

An earthquake on September 17, 2004, measuring 6.5 on the Richter scale, caused a pipeline to break at the Alumbrera mine in Argentina, sending copper and gold concentrate into the Villa Vil River. An unknown amount of mineral concentrate filled approximately two kilometers of the river, which provides water for domestic consumption and irrigation to the municipality of Andalgalá in Catamarca Province. While the flood of concentrate, which reached 12 meters in height, left a layer of solids on top of the riverbed and river banks, the water component of the slurry penetrated up to two meters deep, carrying with it the toxic metals (Mining Watch 2005).

El Chino Mine (New Mexico)

Phelps Dodge Corporation paid a $42,150 civil penalty to the New Mexico Environment Department (NMED) over contamination resulting from pipeline spills at the company's Chino Mine in New Mexico (Guerriere 2003). The Phoenix-based copper producer also agreed to replace the pipeline and improve pipeline operating procedures. The settlement covered three spills of tailing slurry and process water from Chino pipelines: a #' ← VP[[^] b_l[[on December 8, 2000, an 18,000-gallon spill on December 21, 2000 and a 20,000-gallon spill on January 19, 2001. According to the New Mexico Environment Department, 45 spills occurred at the Chino Mine between 1990 and 2001.

anadromous streams" (Ecology and Environment Inc. 2010). Most slurry pipeline breaks occur as the result of abrasion and corrosion, but earthquakes have caused at least one major spill (Mining Watch 2005). In Alaska, there is also a risk that the concentrate might freeze and break the pipe if the !ow stopped because of a pump failure in the winter (Coulter 1976, McKetta 1992, Julien et al. 2002).

In summary, ef!uents from mine facilities (e.g., waste rock piles, tailings, stockpiles, storage areas, roads, and pipelines) often "nd their way into ground and surface waters. Most comparable copper mining operations are located in environments that are remote from sensitive "sheries (often in deserts), and the environmental impacts from many of these sites go unde - tected or unreported. Monitored sites near surface water bodies are routinely shown to contaminate them (Woody et al. 2010).

3.5 Tailings Dam Failures

In addition to the low-level contribution of metals from the weathering of bulk tailings and potential leakage to ground and surface waters, it is important to recognize the large-scale pollution event that could result from a tailings dam failure. Unlike a dam built to impound water, which can be drained if the dam loses structural integrity, tailings embankments must be built to function in perpetuity (Figure 13, pg 35). Despite the manifest need for perpetual stability, since 1970 the number of tailings dam failures has greatly exceeded the failures of dams used for water supply (ICOLD 2001). State and federal permits for all large mines in the United States specify construction standards to prevent the accidental discharge of toxic ef!uents and

Figure 11. Study by World Information Service on Energy (WISE) of major mine tailings dams failures since 1960 (WISE 2011).

1Tcf TT] (% P]S ! %←' $ \ P^a \ ] T cP[] Vb SP\ b have failed (24 were copper or gold mines).

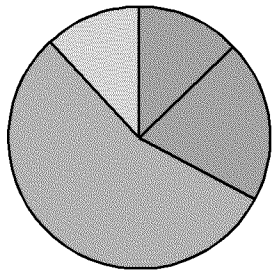

Sources of Tailings Dam Failures

- Earthquakes (11)
- Flooding/heavy rain (17)
- Structural problems (47)
- >cWTa b^daRTb ⊣ ⇑ [P]Sb[]STb← RWP]V[]V fTPcWTa _PccTa]b←]cTa]P[SP\ Ta^b[^]←bcPcR liquefaction

the catastrophic failure of mine dams. Nonetheless, several tailings dams have failed in the United States and elsewhere around the world (WISE 2011).

The International Commission on Large Dams (ICOLD) has compiled global data on reported tailings dams failures, breaches, and mud!ows worldwide (ICOLD 2001, Cambridge 2005). ICOLD reported 72 tailings dam accidents in the United States and 11 in Canada between 1960 and 2000 (ICOLD 2001). Similarly, according to the World Information Service on Energy (WISE), 85 major mine tailings dams failed between 1960 and 2006 (WISE 2011). Twenty-four of the 85 tailings dams that failed were copper or gold mines (Figure 11), and failures occurred in all types of tailings dam construction (USSD 1994). The majority of failures happened at operating mines, and 39% of them occurred in the United States, indicating that failures are not merely a consequence of dated technology or limited regulation.

CASE STUDIES: TAILINGS DAM FAILURES

Martin County Coal Corporation (Kentucky)

Failure: In 2000, a coal tailings dam failed, releasing slurry consisting of an estimated !$ \ [^] VP[[^]b ^ f PcTa P]S $$← RdQR hPaSb ^ R^P[waste into local streams (American Geological Institute 2003).

Impact: About 75 miles of rivers and streams turned an iridescent black, causing a fish kill along the Tug Fork of the Big Sandy River and some of its tributaries. At least 395,000 fish were killed, and towns along the Tug River were forced to turn off their drinking water intakes. The spill contained measurable amounts of metals, including arsenic, mercury, lead, copper, and chromium (but not enough to pose health problems in treated water).

Cost: Over $46 million (American Geological Institute 2003). The full extent of the environmental damage is not yet known, and estimates of the cleanup costs go as high as $60 million (WISE 2008).

Brewer Gold Mine (South Carolina)

Failure: In 1990, a tailings dam failed after heavy rains and spilled 10 million gallons of sodium cyanide solution into Little Fork Creek (USEPA 2005).

Impact: Fish died in the Lynches River at least 49 miles downstream (USEPA 1991).

Cost: The British mining company that operated the mine abandoned the site in 1999, and EPA declared it a Superfund site in 2004 because of heavy metals pollution and acid mine drainage.

Buffalo Creek Valley (West Virginia)

Failure: In 1972, a coal waste impoundment at the head of Buffalo Creek failed.

Impact: 125 people killed, 500 homes destroyed, water quality degradation.

Cost: Over $400 million (ASDO, 2007).

Precipitation and Flooding

Rico et al. (2008) analyzed these and other data and categorized the most common causes of tailings dam failure across Europe and the world. They found that the primary causes of failure related to meteorological events, such as unusual snow and rainfall events/periods. These accounted for 25% of the cases worldwide and 35% in Europe. Saturation of part or all of a tailings dam can lead to *static load-induced liquefaction*, which refers to the loss of strength in saturated material because of the build-up of pore water pressures unrelated to dynamic forces like earthquakes (Davies et al. 2002). Static load-induced liquefaction is much better understood today than it was even ten years ago, and the engineering considerations required to avoid this type of failure are now routinely applied during the design of tailings dams. However, the risk of static liquefaction has not been fully eliminated.

In addition to liquefaction, rain and snow events may, of course, also lead to !ooding, and precipitation and !ood models are used to inform dam design. The limited stream!ow and weather data available for the Pebble Mine site, however, may not yield an accurate prediction of 100, 500, or 1,000-year !ood events in the area. At the Red Dog Mine in the Brooks Range north of Kotzebue, Alaska, wastewater was released when unanticipated levels of snowmelt and rainfall threatened to over-top the dam the year after the mine opened (Ott and Scannell 1993). Flood projections also may not accurately account for climate changes predicted to produce heavier and more frequent rainfall and increased rain-on-snow events (IPCC 2007). United States Geological Survey (USGS) predictions of 100-year or greater !ood !ows for the Kenai Peninsula —where three !oods exceeding USGS 100-year !ood predictions have occurred in a 20-year period—may have to be revised because of rapidly melting glaciers and more severe rainstorms (Eash and Rickman 2004).

Earthquakes

Seismic liquefaction was identi"ed as the second most common cause of tailings dam failure worldwide (Rico et al. 2008). The Pebble tailings dams will be constructed on top of glacial till and fractured bedrock (Knight Piesold Consulting 2006a, 2006b) in a seismically active area (Haeussler et al. 2005). The design of the dams, constructed of waste rock and overburden, is based in part on current understanding of the location of local faults and the potential force of future earthquakes. (Figure 12 summarizes recent seismic activity and future earthquake probabilities in the Bristol Bay region.) The Preliminary Assessment recognizes two seismic source zones that could affect the Pebble Project, including the large Paci"c Plate–North American Plate subduction zone located offshore, and the Lake Clark Fault (Ghaffari et al. 2011).

Figure 12. Seismic activity over the last 20 years; probability of future earthquakes over next 100 and 1,000 years; and major fault lines in and around mining district (Higman and Mattox 2009, USGS 2010 a, b). Since 1899, there have been numerous 6.0-6.9 earthquakes and three 7.0+ earthquakes within 125 miles of the Pebble site.

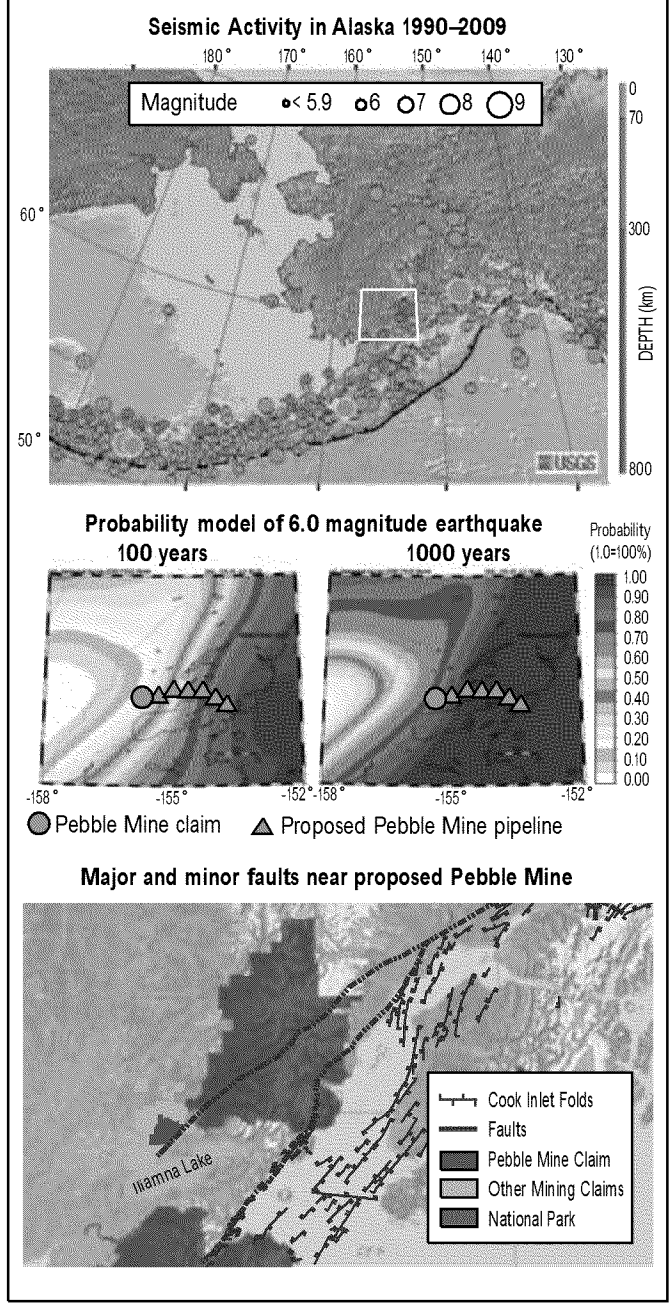

Dams are engineered to withstand overtopping from the probable maximum !ood and shaking resulting from large earthquakes, but in each of these instances, assumptions must be made as to the magnitude of these "maximum" events. While the Preliminary Assessment characterizes as "conservative" the parameters used

to determine seismic events—and the seismic design of the tailings storage facility—assumptions made in determining both the location and return period (which in!uences the calculation of the force) of future seismic events call into question just how conservative these determinations may be (Chambers et al. 2011). For example, although Northern Dynasty consultants estimated the Lake Clark Fault to be 18 miles from the Pebble Mine site (Knight Piesold Consulting 2006a), according to Chambers et al. (2011) "the location of the Lake Clark Fault is not known, and it is possible that it runs directly through the area of proposed development at Pebble." It is worth noting that the 2002 magnitude 7.9 Denali Fault earthquake revealed an unknown fault now named the Susitna Glacier Fault (Crone et al. 2004).

If one earthquake in the next 1,000 years is stronger than the maximum predicted, or if a previously undetected fault extends into the mine area triggering a signi"cant earthquake, the tailings storage dams may fail and release the stored waste into the Nushagak and/or Kvichak watersheds. With the largest dam potentially reaching a height of 740 feet (Knight Piesold Consulting 2006a) and the Bristol Bay region experiencing 5.0 magnitude earthquakes an average of once per year, it is possible that a seismic event could cause a tailings dam failure of very large proportions (Haeussler and Plakfer 1995, AA 2009a, USGS 2009a, 2009b, 2009c). The probability of such a massive failure is relatively low in the short term, but the consequences (discussed later) should it occur could be catastrophic. The longer a tailings dam is in place, the greater the probability of catastrophic failure.

An earthquake would not have to destroy the dams to release the toxic materials into the groundwater and into adjacent salmon-spawning streams. If an earthquake opened cracks in the bedrock below the dam or cracked the seepage-collection system, it could allow the hundreds of billions of cubic feet of contaminated water stored in the facility to leak into ground and surface waters.

Deterioration of Infrastructure

Man-made structures deteriorate as they age, and Rico et al. (2008) identi"ed several types of infrastructure failure as causes of tailings dam failure. Over time, the complex system of liners, pipes, drains, and pumps necessary to control leakage under a mine waste—and maintain the stability of a dam—deteriorate and fail in the corrosive environment and under the crushing weight of millions—or in the case of the Pebble Mine—billions of tons of !uid tailings. Pollution control structures placed in or under tailings impoundments or earth-"ll dams are extremely expensive and logistically challenging to repair or replace. And unlike work in a typical reservoir, operators cannot simply release water contaminated by acid mine drainage to make repairs.

Impacts

A failure of one of the massive tailings dams planned for the Pebble Mine would have devastating short and long-term consequences for the receiving waters. Even a relatively small event could release a torrent of polluted water downstream, burying the receiving water body in a sludge of mine wastes. Further downstream, silt could clog stream gravels and turn the clear streams turbid, eliminating critical salmon habitat. The failure of the much smaller tailings dam at the Brewer Gold Mine in South Carolina killed all of the "sh in the Lynches River for 49 miles downstream (USEPA 2005). In Kentucky, the failure of the Martin County Coal Corporation's tailings dam, which contained 250 million gallons of liquid waste and 155,000 cubic yards of solids, contaminated 75 miles of the Big Sandy Fork River (see the sidebar on pg. 32). These are small spills, however, in comparison to the billions of gallons of water and over 10 billion tons of waste that could be released in a failure at the Pebble site.

A major tailings dam failure due to an earthquake, !ood, structural !aw, or any combination of these could release billions of tons of mine waste into Upper Talarik Creek or the North or South Fork of the Koktuli River. This material would then !ow downstream into the Nushagak or Kvichak River drainages. Mine tailings washed downstream would expose the pyritic tailings to oxygen, potentially leading to acid waters. Introduction of acid waters into streams would extirpate salmon at least in the upper reaches (Parsons 1977, Ledin and Pedersen 1996, Levings et al. 2004, Dubé et al. 2005); and the lower reaches of the streams would see elevated metals concentrations and reduced prey for salmon consumption (Levings et al. 2004).

If acid waters reached Lake Iliamna, millions to billions of fry from over 50 different populations that rear in the lake could be harmed, potentially removing generations of production (citation). In British Columbia, exposure of juvenile Chinook salmon to waters mixed with acid mine drainage led to 100% mortality within just two days (Barry et al. 2000). In the extraordinarily productive Bristol Bay tributaries, a major failure of a tailings storage facility could kill hundreds of thousands to millions of adult salmon and resident "sh, depending on when and where the spill occurred (Ecology and Environment, Inc. 2010). Furthermore, "sh production might be permanently eliminated or impaired in the streams directly affected by the spill, and salmonid migrations would be impaired until the toxic tailings are removed. According to Hughes (1985), in some

The Pebble Mine site is located in an area with substantial precipitation, frequent storms, and extreme temperatures (photo by Erin McKittrick).

instances, the effects of toxic sediments resulting from tailings dam accidents are still being reported over a century after the incident took place.

The sizes and locations of tailings storage facilities required for the Pebble Mine, coupled with the need for these facilities to remain intact and fully functional for thousands of years after the mine is closed, present a substantial threat to downstream "sh populations. In the short term, the risk that the tailings dams will leak or fail in any given year may be small. Over the long time span that these dams must contain their toxic contents in place, however, the probability that a release will occur becomes much higher.

Even if accurate projections of earthquake location, frequency, and force coupled with conservative tailings dam designs allow wastes to be fully controlled over the long term, it is worth noting that "human management/operation" and "unknown causes" ranked as the third and fourth highest causes of tailings dam failure worldwide and in Europe (Rico et al. 2008). This point requires little discussion. Over the long term, technology and engineering are only as reliable as the inevitably !awed humans who apply them.

Figure 13. Engineering for Perpetual Storage. The longest time horizon formally considered for the active life of the Pebble Mine is 78 years (Ghaffari et al. 2011). The mine's pollution control facilities, however, must function forever to protect the aquatic resources of the Bristol Bay basin. Unlike a dam built to impound water, which can be drained if the dam loses its structural integrity, tailings dams must be built to function in perpetuity (Higman 2010).

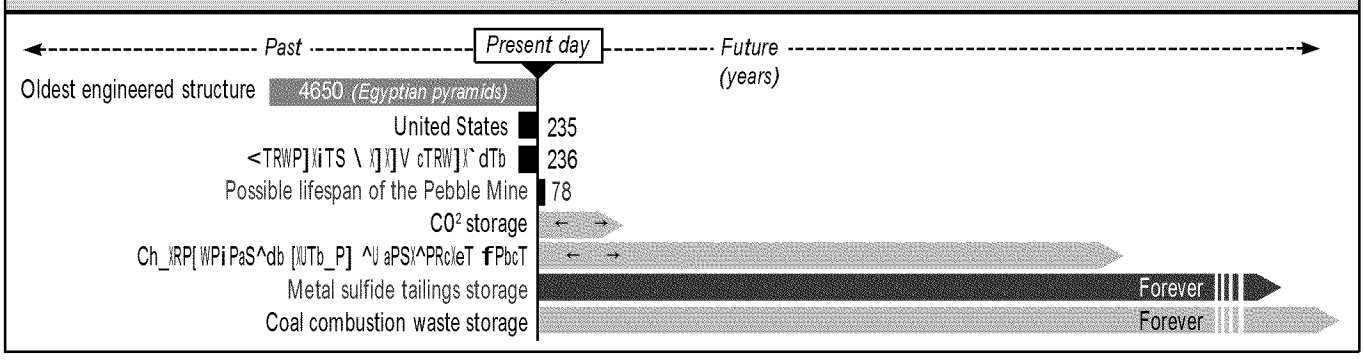

Sockeye salmon in Bristol Bay (photo by Ken Morrish, Fly Water Travel).

Chapter 4

The Salmonids of Bristol Bay

In 2010, over 40 million wild sockeye salmon returned from the ocean to spawn in the Bristol Bay basin. The 28.5 million sockeye harvested commercially in the bay that year produced an ex-vessel value of just under $150 million (ADFG 2011a), a "gure that does not include the retail, recreational, or cultural value of the harvest (discussed in chapter 7). Over 11 million sockeye escaped the nets to spawn in 2010 (ADFG 2011b), ensuring the continued viability of the largest sustainable harvest of wild salmon on the planet.

4.1 Habitat and Adaptation

Salmon require several different types of freshwater habitat to successfully complete their lifecycles, including areas suitable for spawning, incubation, rearing, and migration (Meehan 1991). The unique richness and diversity of Bristol Bay's salmon populations are driven by the region's extraordinary abundance of varied, near-pristine, hydrologically well-connected, and productive freshwater habitats. The region's habitat complexity, coupled with salmon's strong natal homing tendencies, creates distinct, locally adapted populations with a high degree of adaptive specialization to individual stream conditions (Hilborn et al. 2003 , Ramstad et al. 2009).

The Kvichak River provides a good example of habitat-driven genetic adaptation for sockeye. At least 150 sockeye populations have been identi"ed in the Kvichak watershed, 38 of which reside in Lake Clark and the upper Newhalen River (Demory et al. 1964, Young and Woody 2007). It is possible that as many as 200 to 300 discrete spawning aggregates occupy the Kvichak system alone (Habicht et al. 2004, Ramstad et al. 2004, Ramstad et al. 2009). Local genetic adaptations include size and age at maturity, which depends to a large degree on stream size, and timing of spawning (Hilborn et al. 2003, Woody 2004, Ramstad et al. 2009). Habicht et al. (2007) found that 97.2% of the genetic diversity of Bristol Bay sockeye salmon could be explained by differentiating among the spawning sites where they were collected.

This habitat-dependent population diversity limits the !uctuations in salmon runs commonly seen in systems with less complex and available habitats. In a recently published paper, Schindler et al. (2010) use 50 years of Bristol Bay sockeye population data to highlight the role that life history and population diversity play in sustaining a steady yield of a heavily exploited species. The research "nds that "variability in annual

> *[T]he net result of losing [Bristol Bay sockeye] population and life history diversity could be a tenfold increase in the frequency of ! shery closures, generating considerable hardship for people who rely on consistent annual returns for their livelihoods.*
>
> —"Population Diversity and the Portfolio Effect in an Exploited Species" (Schindler et al. 2010)

Bristol Bay salmon returns is 2.2 times lower than it would be if the system consisted of a single population, rather than the several hundred discrete populations it currently consists of." Population and life history diversity reduce variability in production at the basin or stock scale (Bristol Bay has 15 discrete stocks) because the impacts of disturbance or unfavorable environmental conditions can be minimized. For example, juvenile sockeye exhibit a variety of strategies when migrating to or returning from the ocean. Some spend one year rearing in freshwater while others spend two; similarly, sockeye may remain in the ocean for one to three years before returning to spawn as adults. This complex age structure within a population increases the likelihood that temporally or spatially limited disturbances (i.e., environmental changes that do not impact the entire basin or persist over many years) do not impact all of the individuals in a particular cohort.

This dampening effect on the impact of disturbance is critical in maintaining the productivity of the entire system and allowing sustainable commercial, recreational, and subsistence harvests year after year. In fact, Schindler et al. (2010) "nd that if Bristol Bay produced just a single homogeneous population, the resulting increased variability in run size would "lead to ten times more frequent "sheries closures." In addition to the bounty enjoyed by humans, the bene"ts of sustained salmon runs are shared among numerous other species (discussed in section 4.2).

Although Bristol Bay's population diversity and population-level habitat specialization ensures that salmon can take advantage of a wide range of habitats and limits the impacts of environmental disturbance, it leaves them vulnerable to larger scale habitat alterations. For example, to sustain genetically adapted local populations, water quality characteristics must remain within a narrow range, and small changes, such as increases in dissolved copper concentrations, can be lethal or highly disruptive to survival (Eisler 2000, Baldwin et al. 2003, Sandahl et al. 2006, Hecht et al. 2007, Sandahl et al. 2007, Tierney et al. 2010). Once genetic diversity is lost from salmon populations through habitat destruction or degradation, the

Table 2. Fish species in Bristol Bay drainages. All salmon spawn in fresh water. Anadromous fish (indicated by "ANA" in the table) spawn in fresh waters and migrate to marine waters to feed. Resident, non-anadromous fish ("NON") spawn and feed entirely in fresh water, often with substantial seasonal movements between habitats within a given drainage (Quinn 2004). These are known as potanadromous (POT). In amphidromous (AMP) populations, juveniles move from salt water to the lower rivers to feed.

In some Bristol Bay species (including salmon), essentially all individuals have anadromous life histories. In others, all individuals have nonanadromous life histories (lake trout, arctic grayling, and pygmy and round whitefish). And in yet other species, individual fish may exhibit either anadromous or nonanadromous life histories (rainbow trout/steelhead, Dolly Varden, Bering cisco, least cisco, humpback whitefish). Salmon are "semelparous", meaning they reproduce only once per life time and then die. Other Bristol Bay salmonids are "iteroparous" and can spawn multiple times during a lifetime (Stearns 1992). (Morrow 1980, Mecklenburg et al. 2002, ADFG 2008b).

Chum salmon (photo by Paul Vecsei)

Coho salmon (photo by Barrie Kovish)

Sockeye salmon (photo by Barrie Kovish)

Dolly Varden (photo by Wild Salmon Center)

Rainbow trout (photo by Wild Salmon Center)

Family Name	Common Name	Scientific Name	Principal Life History
Petromyzontidae/lampreys	arctic lamprey	*Lampetra camtschatica*	ANA
Petromyzontidae	Alaskan brook lamprey	*Lampetra alaskense*	NON
Petromyzontidae	Pacific lamprey	*Lampetra tridentata*	ANA
Clupeidae/herrings	Pacific herring	*Clupea pallasii*	AMP
Catostomidae/suckers	longnose sucker	*Catostomus catostomus*	NON
Esocidae/pikes	northern pike	*Esox lucius*	NON
Umbridae/mudminnows	Alaska blackfish	*Dallia pectoralis*	NON
Osmeridae/smelts	rainbow smelt	*Osmerus mordax*	ANA
Osmeridae	pond smelt	*Hypomesus olidus*	NON
Osmeridae	eulachon	*Thaleichthys pacificus*	ANA
Salmonidae/salmonids	Bering cisco	*Coregonus laurettae*	ANA and NON
Salmonidae	humpback whitefish	*Coregonus pidschian*	ANA and NON
Salmonidae	least cisco	*Coregonus sardinella*	ANA and NON
Salmonidae	pygmy whitefish	*Prosopium coulteri*	NON
Salmonidae	round whitefish	*Prosopium cylindraceum*	NON
Salmonidae	coho salmon	*Oncorhynchus kisutch*	ANA
Salmonidae	Chinook salmon	*Oncorhynchus tshawytscha*	ANA
Salmonidae	sockeye salmon	*Oncorhynchus nerka*	ANA
Salmonidae	chum salmon	*Oncorhynchus keta*	ANA
Salmonidae	pink salmon	*Oncorhynchus gorbuscha*	ANA
Salmonidae	rainbow trout	*Oncorhynchus mykiss*	POT and ANA
Salmonidae	arctic char	*Salvelinus alpinus*	POT
Salmonidae	Dolly Varden	*Salvelinus malma*	ANA and POT
Salmonidae	lake trout	*Salvelinus namaycush*	NON
Salmonidae	arctic grayling	*Thymallus arcticus*	POT
Gadidae/cods	burbot	*Lota lota*	POT
Gadidae	Pacific cod	*Gadus macrocephalus*	AMP
Gadidae	saffron cod	*Eleginus gracilis*	AMP
Gasterosteidae/sticklebacks	threespine stickleback	*Gasterosteus aculeatus*	NON and ANA
Gasterosteidae	ninespine stickleback	*Pungitius pungitius*	NON
Cottidae/sculpins	coastrange sculpin	*Cottus aleuticus*	NON
Cottidae	slimy sculpin	*Cottus cognatus*	NON
Cottidae	Pacific staghorn sculpin	*Leptocottus armatus*	AMP
Pleuronectidae/ flounders	arctic flounder	*Pleuronectes glacialis*	AMP
Pleuronectidae	starry flounder	*Platichthys stellatus*	AMP

likelihood of the species surviving over the long term is diminished (Rich 1939, Nehlsen et al. 1991, Spence et al. 1996, Hilborn et al. 2003, Schindler et al. 2010). This fact has been demonstrated repeatedly. Salmon populations prospered in cold waters throughout large regions of North America for thousands of years, but over the last century they have been extirpated from substantial portions of their ranges as a result of human changes to their habitats (Nehlsen et al. 1991). Decades of resource extraction, construction of migration barriers, hatchery production, and harvest have caused the decline and extinction of many populations (Nehlsen et al. 1991, Frissell 1993, Huntington et al. 1996).

If a major disturbance, such as a !ood, volcano, freeze, disease, or tailings dam failure eliminates all salmon from a system, populations in other watersheds can remain productive and eventually re-colonize the disrupted system once the affected habitat has recovered (Waples et al. 2008). However, the genetic diversity can only be replaced through genetic mutation or individual straying, both long term processes that make recovery dif"cult. The straying rate for sockeye is the lowest among all of the Paci"c salmon, estimated at less than 3% per year (Quinn et al. 1987).

4.2 Ecological Importance of Bristol Bay Salmon

Anadromous salmon and steelhead have evolved into seven distinct species across the north Paci"c Ocean, adapting to the varied environments of hundreds of thousands of rivers and streams. Throughout their ranges, these species play a vital role in increasing the productivity of a variety of terrestrial and aquatic ecosystems by delivering marine nutrients inland to headwater streams (Kline et al. 1993, Schindler et al. 2003, Wip!i and Baxter 2010). Paci"c salmon leave freshwater as 6 to 19 gram (0.2 to 0.4 ounce) smolts and attain more than 98% of their "nal mature weight at sea (Quinn 2004). When they return to freshwater to spawn, they transport and distribute tons of marine-derived nutrients to Alaska's nutrient-poor freshwaters (Kline et al. 1993, , Schindler 2003, Stockner 2003). Donaldson (1967) estimated that a record escapement of 24.3 million sockeye to the Kvichak River in 1965 deposited, after death, 169.3 metric tons of phosphorus, a nutrient essential to the health and productivity of the watershed.

Such annual nutrient in!uxes by salmon maintain the productivity of lakes, streams, and riparian areas while supporting a diversity of wildlife (Naiman et al. 2002). Salmon and salmon carcasses are a major food source for terrestrial and avian predators and scavengers, including bears, wolves, foxes, mink, mice, ducks,

Bristol Bay's resident salmonids and ocean-going species, such as this coho, are genetically adapted to live within a relatively narrow range of physical, chemical, and biological habitat conditions during their freshwater life cycles (photo by Wild Salmon Center).

wrens, hawks and eagles (Willson and Halupka 1995). When these and other species drag and carry carcasses from the beaches and rivers into riparian zones, they deliver critical nutrients to a variety of plant and other animal species. In some areas, carcass densities have been measured as high as 4000 kg/ha within riparian areas, and salmon-derived nutrients have accounted for 20% of tree metabolism (Reimchen 1994, Hilderbrand et al. 1999). In coastal Alaska, brown bears obtain virtually all of their carbon and nitrogen from salmon (94% ± 9% of total), while the timing of mink reproduction can be in!uenced by the timing of salmon spawning (Hilderbrand et al. 1996, Ben-David 1997). Phosphorus and calcium from bones are especially important in oligotrophic waters and acidic soils, where these nutrients are naturally in low concentrations. Gende et al. (2002) describe major dispersal pathways for salmon-derived nutrients during and after spawning (Figure 14).

Healthy salmon returns also directly support the continued productivity of "sh populations (Koenings and Burkett 1987). Carcasses of spawned-out adults and eggs from spawning "sh are important seasonal parts of the diet of rearing juvenile salmon, rainbow trout, Dolly Varden, and arctic grayling (Bilby et al. 1998, Lang et al. 2006). Wip!i et al. (2003) found that salmon carcasses increased growth rates of stream-dwelling salmonids and that more carcasses translated into greater growth. Juvenile salmon and smolts are an important food source for the large populations of resident "sh species, such as rainbow trout, Dolly Varden, and arctic grayling, found in Bristol Bay streams. In this way, salmon provide a rich food source up and down Bristol Bay rivers across many months of the year and are key to the success of trout, char, and grayling populations. Without large salmon escapements and the associated input of marine nutrients, the productivity

of the region and the numbers of freshwater and terrestrial species would decline in Bristol Bay as they has in the western conterminous United States and elsewhere (Gresh et al. 2000, Wip!i and Baxter 2010).

4.3 Salmon Species of Bristol Bay

As listed in Table 2, Bristol Bay river systems support diverse and robust populations of "sh, representing at least 11 families, 22 genera, and 35 species. The 15 extant salmonid species (family Salmonidae) dwarf most Bristol Bay freshwater "sh assemblages in abundance, diversity, ecosystem function, and human use and interest. The salmonid family comprises of three subfamilies, each with representatives in Bristol Bay: salmon, trout, and char (Salmoninae), grayling (Thymallinae), and white"sh (Coregoninae) (Mecklenburg et al. 2002). The following provides general information on the life histories and commercial value of the "ve salmon species present in Bristol Bay.



Salmon are genetically adapted to a relatively narrow and unique range of habitat and water quality parameters within their natal streams. The extraordinary productivity of the Bristol Bay is attributable, in part, to the adaptation of sockeye to the diverse and complex array of habitats and environmental conditions in the Bristol Bay basin (Hilborn et al. 2003, Schindler et al. 2010). These adaptations have produced a unique diversity of sockeye populations and life histories within Bristol Bay sockeye. This diversity mitigates population fluctuations in the event of environmental disturbances (Schindler et al. 2010) (photo by Igor Shpilenok).

Figure 14. Major dispersal pathways for salmon-derived materials during spawning (Gende et al 2002).

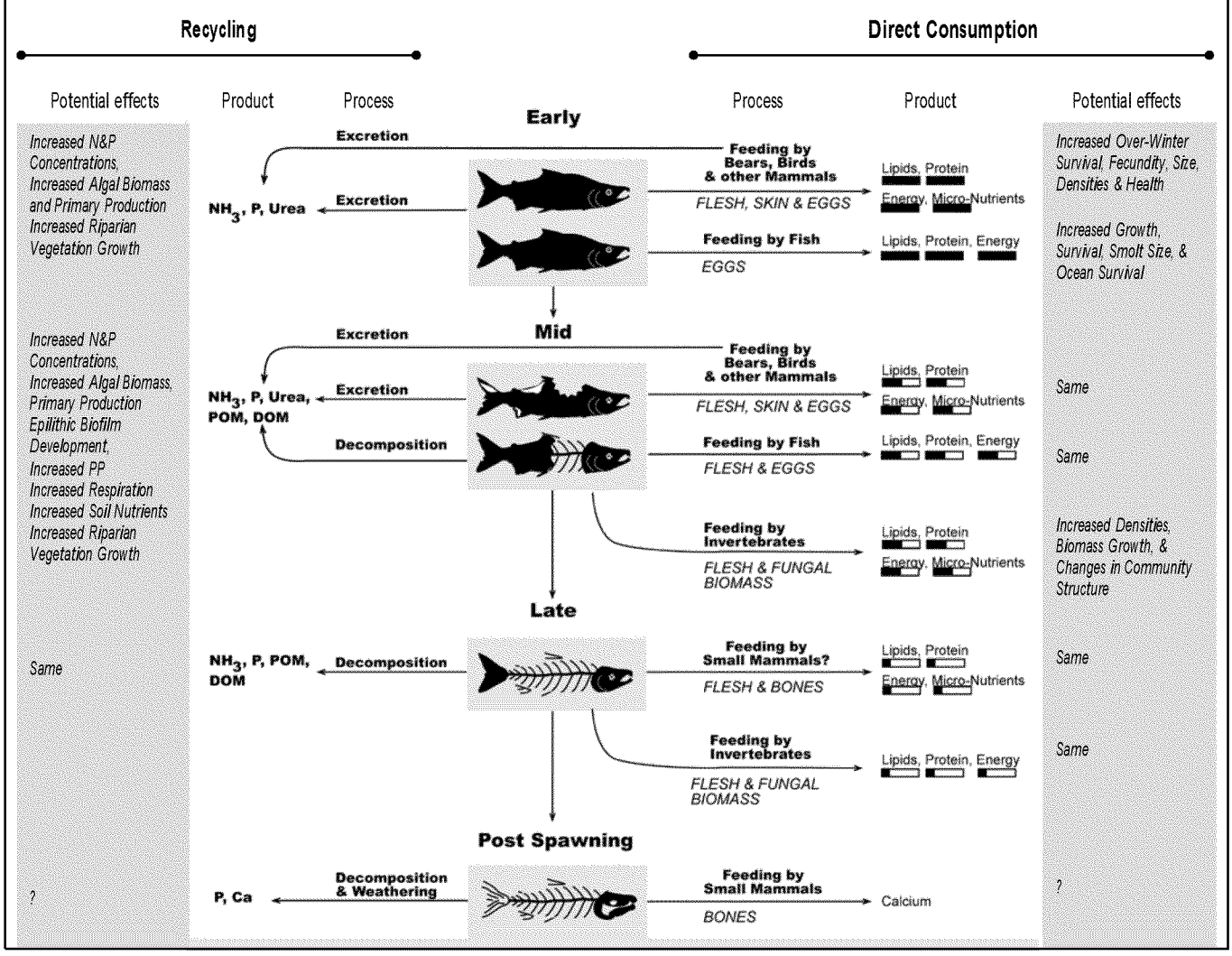

The details of salmon life history (e.g., age and size at seaward migration, age and size at maturity, timing of migration and reproduction) vary among species, years, and within and across watersheds (Table 3, pg 42). In Bristol Bay, essentially all salmon spawning occurs in the last half of the calendar year, when eggs are deposited and immediately fertilized in *redds* (depressions) excavated by the adult female in stream or lake substrates. The eggs incubate until mid-winter and then hatch into alevin (fry with large attached yolk sacs) (Figure 15). The alevins remain in the spawning gravels through spring to early summer of the following year, absorbing their yolk sacs, before emerging as free-swimming juveniles (fry). The length of time between spawning and fry emergence varies with species, population, and water temperature (Murray and McPhail 1988, Quinn 2004).

After emergence, chum and pink salmon migrate directly to marine waters, meaning they have short freshwater residencies (measured in days) as juvenile fry (Quinn 2004). However, almost all Bristol Bay coho, Chinook, and sockeye salmon rear in lakes and streams for a year or more before migrating to the ocean as smolts (Yuen and Nelson 1984). For juveniles of these three species, summer feeding and overwintering habitats may be in different locations, requiring migrations between seasonal freshwater habitats.



Newly hatched alevin will remain in streambed cobbles through the winter to emerge as free-swimming fry the following spring or early summer (photo by Rich Grost).

Figure 15. Salmon life cycle. Life history details vary between species, between years, and between and within drainages (© Kate Spencer).

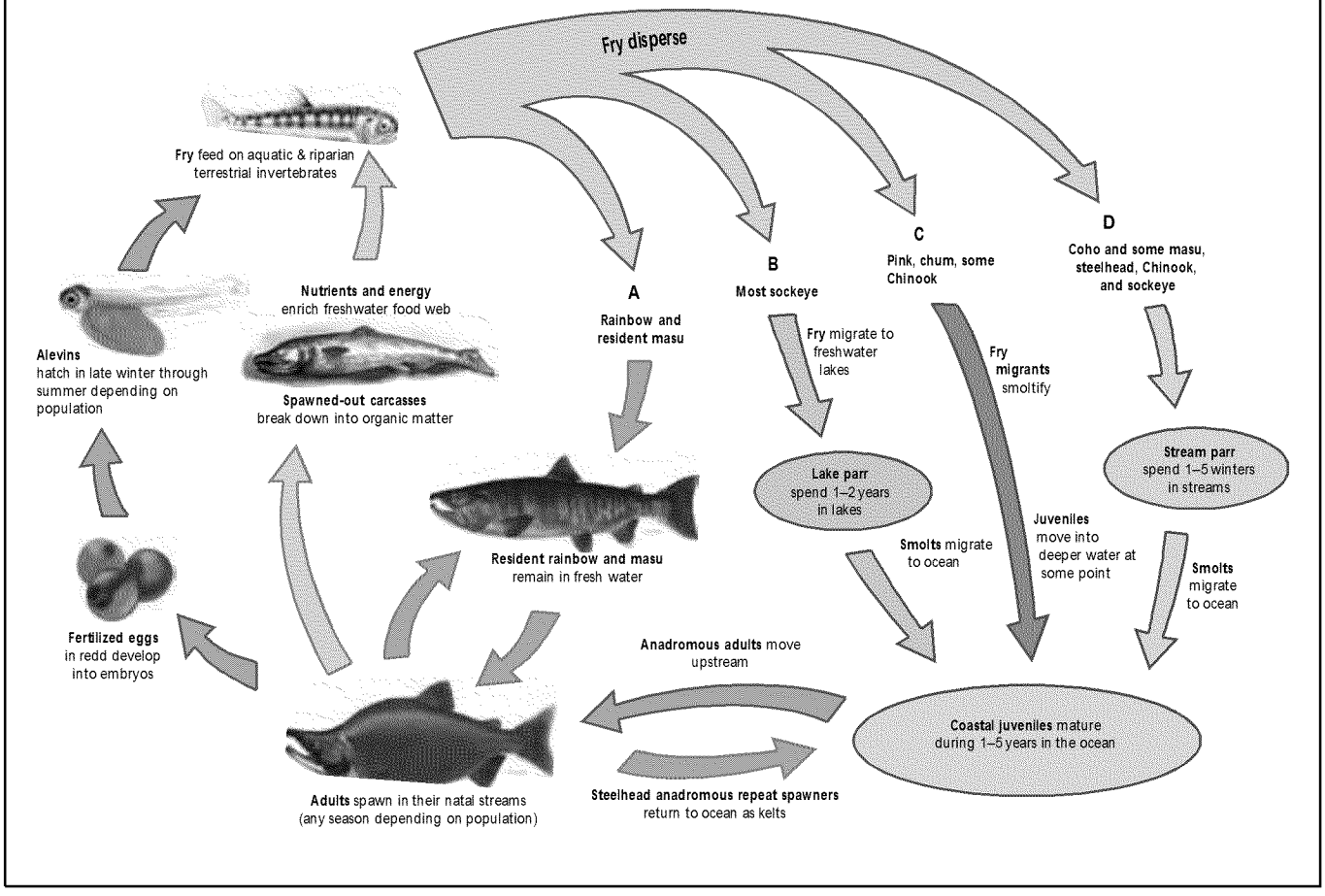

Table 3. Fish species in Bristol Bay drainages. All Bristol Bay salmon species have a noticeable change in color moving from ocean back to freshwater to spawn (© Fisheries and Oceans Canada).

Spawning	Sea-run
Coho 	
Chinook	
Chum 	
Pink	
Sockeye 	

Sockeye Salmon (Oncorhynchus nerka)

With minor exceptions in lakes where egress has become blocked (USNPS 2006), or as a very small component of an otherwise anadromous stock (Hodgson and Quinn 2002), all Bristol Bay sockeye salmon are anadromous. In Bristol Bay, adult run timing varies between drainages, but commercial harvest generally occurs from mid-June through early August, peaking in early July (Yuen et al. 1984). Between 1990 and 2009, the Bristol Bay commercial harvest averaged 25.8 million "sh, which supported $114.7 million of the $116.7 million Bristol Bay commercial salmon "shery (ex-vessel value). Subsistence harvest during this same time period averaged 141,000 "sh (ADFG 2011a). In total, the average production of Bristol Bay sockeye during this 20-year period was 37.49 million "sh; in 2010, this number exceeded 40.1 million (ADFG 2011a).

Sockeye spawning occurs from July into January (Russell 1980; Hodgson and Quinn 2002; Woody et al. 2003). Most Bristol Bay sockeye populations spawn along the beaches of large glacially-carved lakes or in streams !owing to, or draining out of these lakes, and these lakes serve as nurseries for rearing juveniles. However, in some river systems, particularly in the Nushagak—Mulchatna drainage, sockeye salmon spawn and rear in larger, often braided, rivers (ADFG 2008b). The many large lakes in the region provide ideal sockeye salmon habitat, and sockeye are well-distributed throughout the basin, except in the slow-moving streams draining the broad coastal plain of inner Bristol Bay.

After fry emerge in the spring, most juvenile sockeye salmon rear in fresh water for one to two years. The production of juvenile sockeye salmon in Bristol Bay's large rearing lakes is phenomenal. The migration of juvenile sockeye leaving Iliamna Lake in late May and early June just after lake ice-melt has been estimated at over 200 million "sh in a three-week period (Bill 1984). Sockeye live in the ocean for two to three years before returning to spawn (Yuen et al. 1984; Stratton and Cross 1990).

Coho Salmon (Oncorhynchus kisutch)

Bristol Bay coho salmon populations are all anadromous, with possible minor exceptions in local freshwater habitats that suddenly become inescapable. The adult coho salmon spawning return occurs later in the year than the returns of the other four Bristol Bay salmon species. The inshore commercial harvest of returning adults occurs from late July through September (Yuen et al. 1984), but the end of the harvest probably re!ects the loss of "shing interest rather than the absence of fresh "sh. Between 1990 and 2009, an average of 88,000 coho were commercially harvested annually (ADFG 2011b).

Spawning occurs from September through October (Russell 1980), and may continue in speci"c areas well into winter. Coho spawn and rear from headwater streams to moderate-sized rivers. They generally do not use the sluggish streams draining the !at coastal plain. Coho salmon eggs and alevins incubate in spawning substrates through the winter, and fry emerge in spring to early summer. After they emerge, juvenile Bristol Bay coho salmon typically rear in fresh water for one to three years before migrating to sea, and different juvenile age classes may occupy different microhabitats (ADFG 2008b). Bristol Bay coho salmon fry rear in diverse habitats ranging from spring-fed headwater springs, to beaver ponds, to side-channels and sloughs of large rivers. In surveyed regions of Bristol Bay, coho salmon are documented throughout the Nushagak-Mulchatna watershed, and the Kvichak watershed (Woody and O'Neal 2010, ADFG 2011b).

Most Bristol Bay coho salmon spend slightly more than one year feeding in the ocean before returning to spawn (Yuen et al. 1984; Stratton and Cross 1990; Edwards and Larson 2003).

Chinook Salmon (Oncorhynchus tshawytscha)

Bristol Bay Chinook salmon populations are anadromous, with minor exceptions where local habitats become inescapable (Nelle 2002). In Bristol Bay, Chinook are the "rst salmon to return each year to spawn. Commercial harvest of the run occurs from late May through early August, peaking in June (Yuen et al. 1984). The commercial Chinook harvest throughout Bristol Bay between 1990 and 2009 averaged 64,000 "sh. The vast majority of these were produced in the Nushagak watershed with an average of 53,000 "sh harvested in the Nushagak District (ADFG 2011a).

Most Chinook spawning occurs from late July through early September (ADFG 2008b). Chinook spawn and rear from high in stream networks to large-sized mainstem rivers. They generally do not use streams draining the !at coastal plain. After fry emerge from spawning gravels in the spring, most rear in fresh water for one year before migrating to the ocean where they feed for two to "ve years before returning to spawn (Yuen et al. 1984; Stratton and Cross 1990). Within their general range, juveniles typically seek areas immediately adjacent to cut banks and next to faster !owing water. Chinook salmon occur throughout the Nushagak—Mulchatna drainage, but are seldom encountered in the Lake Clark portion of the Kvichak River drainage.

Chum Salmon (Oncorhynchus keta)

All Bristol Bay chum salmon populations are anadromous. In Bristol Bay, adult run timing varies between drainages, but commercial chum salmon harvest generally occurs from mid-June through August, peaking in late July and early August (Yuen et al. 1984). The commercial chum harvest over the 20-year period from 1990 through 2009 numbered 1.3 million "sh (ADFG 2011a). Spawning occurs from July into September in moderate-sized streams and rivers (ADFG 2008b).

After fry emerge from spawning gravels in spring, juvenile chum salmon migrate immediately to marine waters; they have no extended fresh water rearing period. Most Bristol Bay chum salmon feed three to four years in the ocean before returning to spawn (Yuen et al. 1984; Stratton and Cross 1990). Chum salmon occur throughout Bristol Bay, but are seldom encountered in the Lake Clark portion of the Kvichak River drainage or in the slow-moving streams draining the broad, !at coastal plain.

Pink salmon (photo by Barrie Kovish).

Pink salmon (Oncorhynchus gorbuscha)

All Bristol Bay pink salmon populations are anadromous. In Bristol Bay, adult run timing varies between drainages, but commercial pink salmon harvest generally occurs from mid-July through mid-August (Yuen et al. 1984), and spawning occurs from July into September (ADFG 2008b). Among the "ve salmon species of Bristol Bay, pink salmon have the most limited freshwater distribution. They spawn in relatively few moderate-sized streams and rivers. Because juveniles migrate to the ocean immediately after emergence, they have no extended freshwater rearing period and do not use freshwater rearing habitat.

All Bristol Bay pink salmon feed a little more than a year in the ocean before returning to spawn. This unwavering life history pattern of no fresh water residency and only one year of ocean feeding produces a strong biannual run cycle. In Bristol Bay, strong returns of pink salmon occur in even years and essentially no pink salmon return in odd years (Yuen et al. 1984). Commercial interest in pink salmon has been relatively small with an average of only 182,000 "sh harvested every other year. A signi"cant market in the Nushagak District in 2010 increased the commercial harvest of pink salmon to 1.3 million "sh (ADFG 2011a).

Pink salmon are infrequently encountered far up the major drainages. While they are mapped high in the Nushagak and Mulchatna Rivers, they are not frequently observed in these areas (ADFG 2008b). In the Kvichak system, the Alagnak River is the species' most important spawning stream (Yuen et al. 1984). In the Nushagak-Mulchatna drainage, the Nuyakuk and Tikchik Rivers provide most of the pink salmon spawning habitat (Nelson 1965).

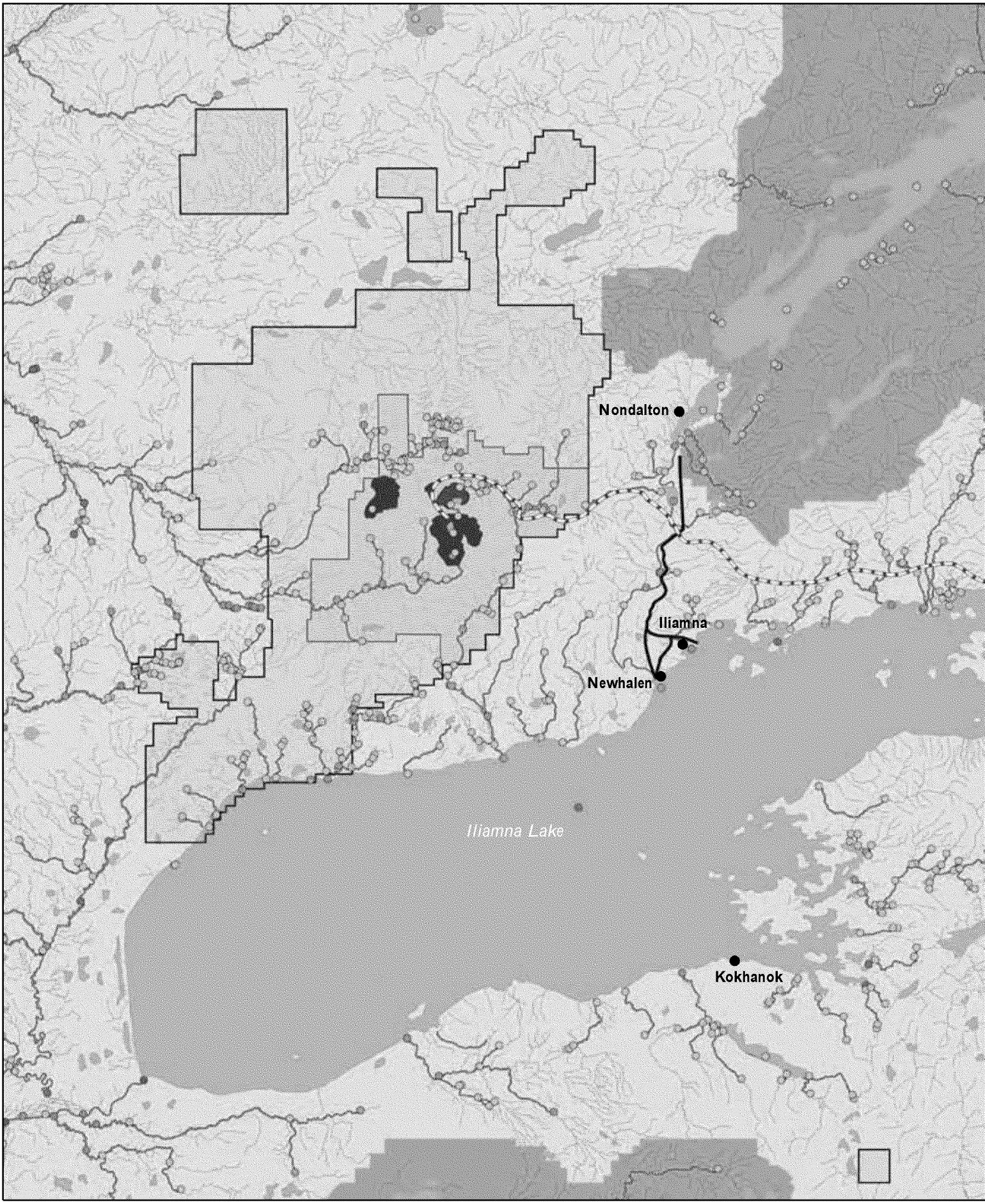
Nondalton
Iliamna
Newhalen
Iliamna Lake
Kokhanok

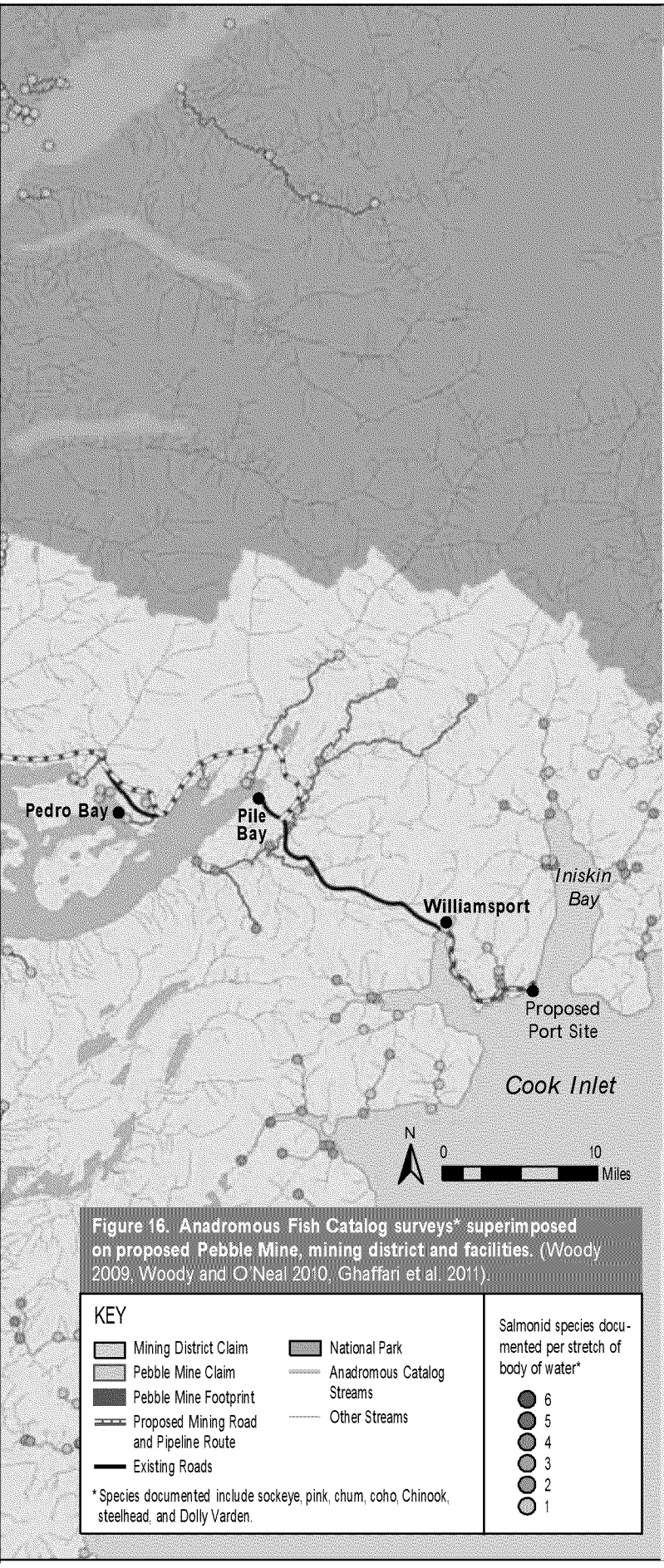

Figure 16. Anadromous Fish Catalog surveys* superimposed on proposed Pebble Mine, mining district and facilities. (Woody 2009, Woody and O'Neal 2010, Ghaffari et al. 2011).

ANADROMOUS WATERS CATALOG

The Anadromous Fish Act (ALASKA STAT. §16.05.871) mandates that the ADFG Commissioner specify the "various... streams or parts of them that are important for the spawning, rearing, or migration of anadromous fish." However, only about half of the "waters" in Alaska that are important for anadromous fish are identified in the Anadromous Waters Catalog (AWC) (Buckwalter 2009). This is largely due to the fact that they have never been surveyed due to their remoteness, and in addition the statutory standards are vague and without statutory definition as to when, how, and under what circumstances the commissioner may make this designation (Parker et al. 2008).

In August 2008, over a period of just one week, a team of independent fishery biologists conducted salmon surveys in 37 water bodies within and adjacent to the mine permit boundary and found salmon in 20 streams, resulting in the nomination of 28 miles of additional salmon-bearing streams to the AWC (Woody 2009). In subsequent surveys conducted in 2009 and 2010, an additional 76 miles were documented (Woody and O'Neal 2010). Once a stream is added to the AWC, the commissioner of ADFG can require a developer whose plans will affect the designated waters to provide complete "specifications for the proper protection of fish... in connection with the construction or work, or in connection with the use." If such plans are deemed "insufficient for the protection of fish," the commissioner can deny approval.

The proposed road and pipelines from the Pebble Mine site to the deep-water port in Cook Inlet would cross approximately 89 creeks and rivers with permanent flows, 14 of which have already been designated as "anadromous waters" under the Catalog of Waters Important for the Spawning, Rearing or Migration of Anadromous Fish (Ecology and Environment, Inc. 2010). Many of these streams provide spawning and rearing habitat for one or more of the five Alaskan salmon species plus highly valued species such as rainbow trout, Dolly Varden, and arctic grayling. To meet the intent of the Anadromous Fish Act, increased monitoring is required to determine the full distribution of populations within this region and to ensure their conservation.

Since 2008, biologists have been surveying streams within and adjacent to the Pebble Mine boundary to determine the presence or absence of anadromous fish (photo by Steve Baird).

Stream surveys within and adjacent to the Pebble Mine boundary help determine the presence of fish (photo by Steve Baird).

Chapter 5

Potential Effects of the Pebble Mine on Salmon

> *Surface water becoming groundwater becoming surface water again is one of the features of the country north of Iliamna Lake–and it's why sockeye favor this body of water. Springs replenish the gravel-bottomed shores of the lake's islands with highly oxygenated water, which salmon eggs need to mature. Any accidental acid mine drainage into this intricately connected natural system could be disastrous.*
>
> —"Alaska's Choice: Salmon or Gold" (Dobb 2010)

All salmon species require suitable freshwater habitats during their life cycles (Meehan 1991, Groot and Margolis 2001). Due to the narrow habitat requirements of salmon, any activities that directly or indirectly alter water quality, water quantity, physical habitat structure, food supply, !ow regime, or "sh passage can alter "shery productivity (Meehan 1991, Spence et al. 1996). Historically, as a result of sul"de mining, even very small increases in metals, sediment, and turbidity and decreases in stream!ow and pH, have resulted in dramatic decreases in salmon and their macroinvertebrate prey (Hughes 1985, Clements et al. 2000, Maret and MacCoy 2002, Maret et al. 2003). Large increases in these parameters have completely eliminated salmon from the affected habitats (Hughes 1985). Although salmon are resilient, it takes many generations and several human lifetimes for adaptation to occur in response to fundamental ecosystem changes, if they can occur at all.

The single greatest threat to salmon and salmon habitat in the Nushagak and Kvichak River drainages from the proposed Pebble Mine is from acid mine drainage (AMD). Acid mine drainage impacts water quality in two critical ways. First, it lowers pH (increases acidity), and second, it increases the presence of dissolved metals, potentially to toxic levels. In addition to AMD and its effects on water quality, the cumulative effects of habitat loss, altered !ows, increased sedimentation, turbidity, and increased water temperature resulting from mining also threaten salmon populations.

5.1 Acid Mine Drainage and Changes in pH

As described in chapter 3, the Pebble Mine presents a high risk of developing AMD because the deposit is composed primarily of sul"de-based chalcopyrite and bornite ores (USEPA 1994a, NDM Ltd. 2007). The AMD from a mine's pit, tunnels, spoil piles, and tailings storage facilities are the primary sources of mining-related pH changes in ground and surface waters (USEPA 1994a).

Potential hydrogen, or *pH*, is a measure of the acidity or alkalinity of a solution. A pH test measures the hydrogen ion content of water, determining the negative logarithm of the hydrogen ion concentration. A solution at pH 6.0 contains 10 times less hydrogen ions than at pH 7.0 (Lewis and Bamforth 2007). Water bodies with a pH of 7.0 are considered to be neutral. Those with a pH below 7.0 are considered to be acidic, and those with a pH greater than 7.0 are considered to be basic. The pH of a waterbody is important because too much acidity or alkalinity will reduce or eliminate "sh and other aquatic life from the water body.

Effects of pH on salmon

AMD induced changes in the pH of surface waters are dependent on several factors, including the !ow rate, the amount of dilution, and the alkalinity of receiving waters (USEPA 1994a, Earle and Callaghan 1998). At low pH levels, sensitive species such as salmon may be completely eliminated, while less sensitive species such as northern pike and sticklebacks may proliferate (Meehan 1991). At high pH levels, "sh behavior is affected, the reproductive capacity of adults is impaired, and the viability of eggs, alevins, and fry is reduced.

Salmon populations are adversely impacted by both acute exposure and chronic exposure to low pH. For salmon and many other aquatic organisms, pH levels of 7.0$8.0 are considered optimal to maintain a productive ecosystem (Figure 17). Low pH harms "sh because it causes an imbalance of the sodium and chloride ions in the blood (Morris et al, 1989). If pH falls below the tolerance range even for a short period, death can occur due to respiratory or osmoregulatory failure (Kimmel 1983). Acid water also increases the permeability of "sh gills to water, adversely affecting gill function. Ionic imbalance in "sh may begin at a pH of 5.5 or higher depending on species tolerance (Potts and McWilliams 1989). The author of a study of the physiological reactions of rainbow trout (*Oncorhynchus, mykiss*) to low pH and varied calcium ion concentrations concluded that the extinction of "sh populations in waters acidi"ed by AMD or acid rain usually occurs through reproductive (recruitment) failure (Nelson 1982). Low pH caused decreased cardiac rate, ossi"cation, slower growth, less pigmentation, delayed hatching, and increased mortality.

Acid mine drainage from dumping-high sulfide material, Formosa Copper Mine (photo by Umpqua Watersheds Inc., Frances Eatherington).

Acidi"cation affects "sh assemblages in a number of ways and is dependent on several biotic and abiotic factors. The most important biotic factors are "sh species, development stages, and spawning strategy (Rosseland 1986). While recruitment failure has been identi"ed as the primary source of population decline, the life stage that is most affected differs from one population to another, even within the same species. Eggs and alevins are believed to be the most sensitive life stages, but signi"cant mortality has occurred in post-spawning adults (Rosseland 1986). Salmon are particularly vulnerable to low pH during the physiological changes that occur during salmon smolts' transitions from freshwater to salt water and adult spawners' transitions from salt water to freshwater.

Stress, gill damage, ionic imbalance, and other effects of low pH can act in concert with other harmful agents such as metals and diseases to increase mortality in salmon populations. Acid water often increases the toxicity of other pollutants (such as metals) to "sh that are already under stress from low pH conditions. At low pH levels (<5.0), metals contained in waste rock or suspended sediments may be released, adding other toxic pollutants to the aquatic system (Sorenson et al. 1971). Rainbow trout under low pH conditions acquired heavy infections of the gill parasite, *Trychophyra intermedia,* which was not related to mechanical gill damage (Balm et al. 1996). This suggests that the parasite may have a primary effect on gill function under acid conditions.

In addition to physiological responses to acid water, salmon also exhibit behavioral changes that impact reproductive success. Japanese scientists who studied the effects of acidi"cation on salmon found that a pH of

Figure 17. The effects of pH and alkalinity on aquatic life (Mills 1985, Rosseland 1986, DeWalle et al. 1987, Eshleman 1988, Schindler 1988, ADEC 2003, ADEC 2006, HDR Alaska and CH2M Hill 2008, Wurts 1993, Kaufmann et al. 1991, Meehan 1991, NDM, Inc. 2005, Zamzow 2011a).

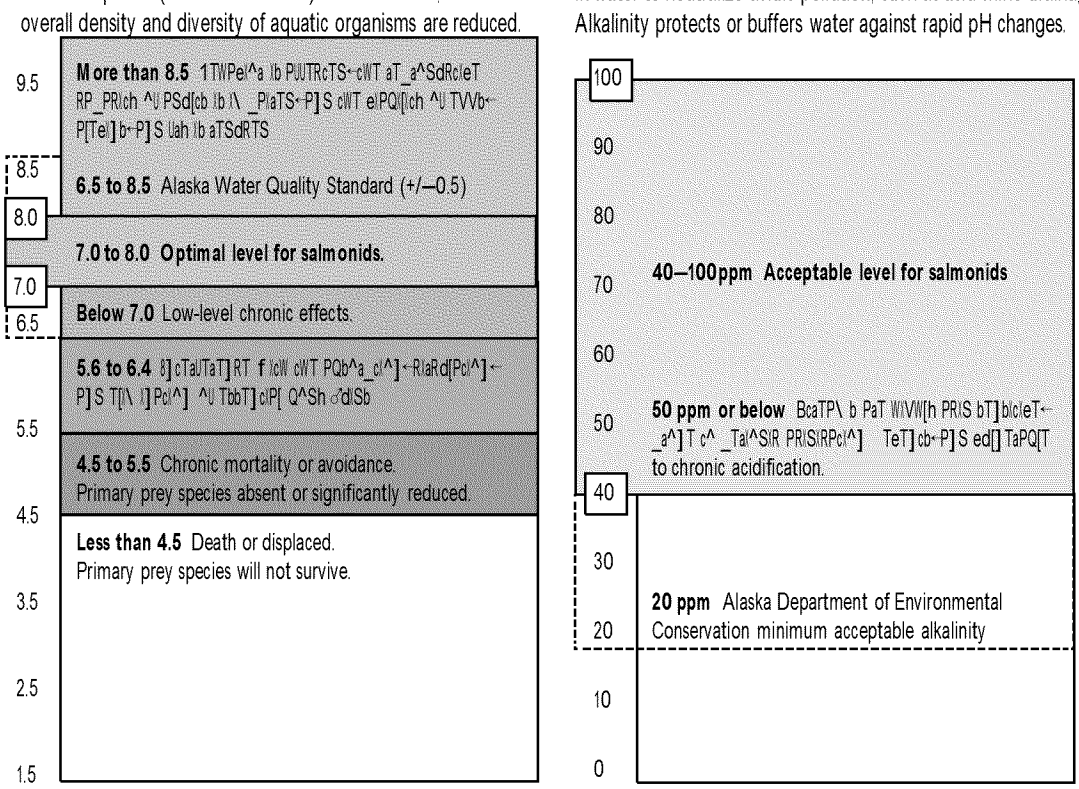

CASE STUDY: ACID MINE DRAINAGE

Formosa Copper Mine (Oregon)

The Formosa copper mine is located in the Siskiyou Mountains in south-western Oregon. The site was initially mined between 1926 and 1937. Formosa Exploration Inc. (FEI, a partnership of Canadian and Japanese companies) reopened the mine in 1990. Between 1990 and 1993, FEI mined 350 to 400 tons per day of copper and zinc. The copper concentrate was sent to Japan. Because zinc prices were low at the time, the ore was stored on-site and remains there today (Throop 1995). The mine covers the head-waters of Middle Creek which drains into Cow Creek, the water source for the town of Riddle, Oregon.

Failures:

- 8] PST`dPcT X] b_TRcX^] b P] S \ ^] Xc^aX] V Qh bcPcT PVT] RXTb Ua^\ ((c^ 1993.
- 8] (("←>aTV^] {b 3T_Pac\ T] c ^U 6T^[^Vh P] S <X] TaP[8] SdbcaXTb (DOGAMI) issued a Notice of Violation to FEI for numerous violations of permit conditions, such as illegal dumping of waste rock and storage of acid-producing pyrite. By August 1993, DOGAMI issued a Closure Notice for failing to correct the problems within the 30-day compliance period (USEPA 2009a).
- 3d\ _] V ^U WXVW bd[ST \ PcTaXP[QPRZ X] c^ cWT \ X] T cd]] T[b CWT underground workings are reported to contain large quantities of highly reactive acid-generating rock and tailings (ODHS 2010).
- 8] R^\ _[TcT aTR[P\ PcX^] QTcf TT] ((# P] S ((%←R^bcX] V PQ^dc $1 million.
- 5PX[daT ^U cWT SaPX] PVT bhbcT\ cWa^dVW^dc cWT ((b P] S ! b c^ present.

Impact:

- Oc [TPbc 5 million gallons of acid mine drainage, heavy with toxic metals, were leaked into the creeks annually, through both ground and surface waters (USEPA 2007a). Acid rock drainage formed in the network of underground workings and flowed out of the lower mine adits (shafts) and into the headwaters of Middle Creek (Throop 1994).
- F PcTa SaPX] X] V Ua^\ cWT \ X] T c^ <XSS[T 2aTTZ WPS WXVW R^] RT] caPcX^] b of cadmium, copper, and zinc; concentrations of heavy metals fluctu-ate as groundwater levels rise or fall seasonally (USEPA 2009a). Mine drainage was stained bright orange with iron or blue-green with copper deposits.
- Eighteen miles of f ish habitat downstream from the mine has been destroyed. The Middle Creek watersheds were historically productive fisheries for salmonids, including coho salmon and steelhead. Upper Middle Creek and South Fork Middle Creek have not supported spawn-ing runs since the mine reopened in 1990; heavy metal pollution and poor flow characteristics now limit the use of these important spawning grounds (USEPA 2009a, ODHS 2010).
- O 1daTPd ^U ;P] S <P] PVT\ T] c >aTV^] 3T_Pac\ T] c ^U 4] e/a^] \ T] cP[Quality survey in 1999 found a correlation between increasing concen-trations of zinc in the surface water and the decline of macroinvertebrate (aquatic insect) abundance in the Middle Creek watershed. Comparisons of 1999 data with data from pre-mining surveys found that at two sites the total density and numbers of sensitive macroinverte-brate species were reduced by 96% and 98%. Data from Cow Creek downstream from the Cow Creek and Middle Creek confluence also indicates that macroinvertebrate communities have experienced stress at lower elevations due to the releases of heavy metals (USEPA 2009a).

- =d\ Ta^db eX^[PcX^] b ^U _Ta\ Xc←X] R[dSX] V Sd\ _X] V ^U WXVW bd[ST \ PcTaXP[X] c^ \ X] T cd]] T[b←[TPSX] V c^ PRXS \ X] T SaPX] PVT
- 3TeT[^_Ta PQP] S^] TS bXcT PUcTa UPX[TS PccT\ _cb Pc aTR[P\ PcX^] * EPA declared it a Superfund site
- ' \ X[Tb ^U bW WPQXcPc STbca^hTS
- BXV] XRP] c STR[X] T ^U \ PRa^X] eTacTQaPcTb -d_ c^ (' ¶] ↑

Mitigation: The mining company FEI, state agencies, and the Bureau of Land Management cooperated in major reclamation activities in 1994, removing tailings dumps and backfilling the material into the underground mine tunnels. Twenty tons of tailings were also removed from Middle Creek (USEPA 2009a). FEI filled in the former tailings pond with the ore and waste rock and capped it with a bentonite/geotextile composite and drainage layer. The mine owners sealed the portals with limestone rock and concrete and installed drains, although the drains soon failed (ODHS 2010).

After FEI abandoned the site, the state of Oregon did not have enough money to reclaim the mine site and could only repair the most critical fail-ures. In the 2000s, pipelines draining the mine were repeatedly found to be crushed, plugged, or severed, sending mine drainage directly into Middle Creek. Sumps and water-collection systems overflowed. A limestone channel built to reduce the acidity of the mine drainage became encrusted with iron scale and ceased to function (USEPA 2009a). In 2007, the EPA placed the Formosa Mine Superfund Site on the National Priorities List. Plans for removal of the most reactive tailings dumped in the underground tunnels are hampered by limited knowledge of the extent of the tunnel network.

Cost: The bond money originally requested in the 1990 operating permit was inadequate for restoration at the site after closure. The reclamation bond administered by DOGAMI was eventually increased from $500,000 to $980,000 (Throop 1995), but the bond was inadequate to pay the cost ^U R[TP] d_←_Ta_TcdP[caTPc\ T] c←P] S \ ^] Xc^aX] V. Taxpayer funding of the reclamation costs began in 1996 when FEI abandoned the mine and it became an orphan site. An estimate of the Superfund cleanup costs to remove underground tailings and to construct an acid drainage collection and treatment system is not possible until the local hydrology is better understood and a more thorough mapping of the underground tunnel complex is completed.

5.8 completely inhibited the migratory homing behavior of landlocked sockeye salmon (*Oncorhynchus nerka*), and slight acidi"cation (around pH 6.0) inhibited their spawning behavior (Ikuta et al., 2001). Sub-lethal acid stress at pH 5.0 and lower stimulated avoidance of acidic areas or induced failure of endocrine-related immune and reproductive functions. Ikuta et al. (2003) studied the upstream migratory behavior and redd-digging behavior of mature sockeye salmon, brown trout, and Japanese char (*Salvelinus leucomaenis*) in response to low pH. Digging and upstream behavior were signi"cantly inhibited in weakly acidic water (pH 5.8–6.4). Of the three species, sockeye salmon were the most sensitive to changes in pH.

Although acidi"cation affects "sh assemblages differently, for salmon predictable responses occur to pH values at certain thresholds and within general ranges. According to Trasky (2008), the following responses can be expected:

- pH less than 4.5: All salmon and other fish species will die or be displaced from a water body. Primary prey species will not survive.
- pH 4.5 to 5.5: Salmon will be severely distressed from ionic imbalance or toxic synergistic effects with metals or disease and will likely be absent because of chronic mortality or avoidance. Primary prey species will be absent or present in low numbers. Acid-tolerant species, such as northern pike and sticklebacks, may be present.
- pH 5.6 to 6.4: Salmon may be present, though dissolved metals are present. Salmon will be under stress resulting from interference with the absorption, circulation, and elimination of essential body fluids. These pH levels inhibit homing and spawning behavior in sockeye salmon. A pH of 6.0 is toxic to juvenile Chinook and chum salmon if dissolved metals are present. Sensitive macroinvertebrate prey species will begin to decline as pH drops below 7.0.
- pH 6.5 to 8.5: Salmon can persist. However, low-level chronic effects on salmon and habitat may begin to occur as pH levels decline below 7.0.

Effects of pH on Salmon Habitat

Water bodies with low pH are poor salmon habitat. Acid waters have fewer invertebrate species and lower abundance and biodiversity than near neutral waters (Earle and Callagan, 1998). As pH levels rise in waters with AMD, the precipitation of iron, aluminum, and other metals can coat substrate and smother aquatic life (Martin and Platts 1981). Hoehn and Sizemore (1977) studied a Virginia stream in which AMD had eliminated all benthic macro invertebrates over a 6 mile reach below the point of discharge. The natural low alkalinity of the stream (>25 mg/l) was reduced to less than 5mg/l (the role of alkalinity is discussed later), and the pH was reduced from 7.2 to 6.3. Increased concentration of iron from less than 0.01 mg/l to more than 4.0 mg/l was accompanied by the deposition of a coating of iron hydroxide on the stream bed, a phenomenon most likely responsible for the absence of macro vertebrates. In a study of 34 stream sites differing in pH and invertebrate species richness, Hildrew et al. (1984) found that the pool of locally available, suitable adapted species was smaller in acid streams. Diversity of feeding categories increased with species richness, indicating that a greater range of food resources was available in the less acid, more species-rich communities.

The current Alaska water quality standard requires a pH between 6.5 and 8.5, which may not vary by more than 0.5 pH units from natural conditions (ADEC 2006). This standard may not adequately protect salmon. If a stream with a background pH of 6.5 were allowed to decline by 0.5 pH units to 6.0, it would be acidic enough to inhibit salmon homing, spawning, and osmoregulation. Prey species may be present in low numbers or absent.

Alkalinity in the Pebble Mine Area

Alkalinity is a measure of the capacity of substances (usually bicarbonate and carbonate) dissolved in water to neutralize acidic pollution such as AMD. The measurement is important because high-alkalinity protects or buffers water against rapid pH changes that are harmful to "sh and other aquatic life. When acid is introduced, the pH levels in low-alkalinity streams can drop to a point that eliminates "sh and acid-intolerant forms of aquatic life. Conversely, high-alkalinity streams can offset the effects of introduced acid water. Moon and Lucostic (1979) reported that a mitigating alkaline discharge downstream from a mine releasing AMD kept stream pH between 5.8 and 7.0 for 18 months. It should be noted that although pH was maintained above lethal levels, the benthic macroinvertebrate assemblage was smothered by ferric hydroxide, which precipitated out with the increase in alkalinity. This illustrates how AMD can impact salmon habitat even when acidity is ameliorated by the input or presence of alkaline water.

An acceptable alkalinity level for salmon culture is in the 40 to 100 ppm range (Wurts 1993). The Alaska Department of Environmental Conservation (ADEC) states that alkalinity should be at least 20 ppm calcium carbonate equivalent (ADEC 2003). This may be minimally adequate to maintain aquatic life and function under normal conditions; however, 20 ppm is insuf"cient to protect a water body from detrimental pH changes if it receives AMD.

CASE STUDY: ACID MINE DRAINAGE

Mount Washington Copper Mine (British Columbia)

A small open pit copper mine operated on Mount Washington, on Vancouver Island, from 1964 to 1967 prior to going bankrupt after only four years of operation. The site was abandoned, leaving an open scar on the hillside above the Comox Valley and the Tsolum River.

In the past, the Tsolum River supported large populations of steelhead and resident rainbow trout, sea-run cutthroat trout, and coho, pink, and (to a lesser extent) chum salmon (BCME 2011).

Failures:

- CWT PQP] S^] TS \ X] T b/cT VT] TaPcTS c^g/R R^__Ta [TPRWPcT ⊣PR/S \ X] T drainage) through the 1980s.

Impact:

- 1h ((" ←Cb^[d\ A/eTa f Pb QPaT[h PQ[T c^ bd__^ac P] h bW ^a ^cWTa aquatic life; 18 miles of fish habitat were destroyed.
- 8] ! ←cWT 3T_Pac\ T] c ^U 5/bWTa/Tb P] S >RTP] b ⊣35>↑ STR[PaTS cWT Tsolum River dead.
- Cb^[d\ A/eTa S/S] ^c \ TTc f PcTa `dP[/ch bcP] SPaSb

Acid mine drainage from the Mount Washington copper mine is considered the primary reason fisheries have declined in the basin. There are other potential contributing factors, including the reduction of summer low flows by irrigation withdrawals, over-fishing, logging, and gravel extraction. However, the neighboring Puntledge River which has experienced these same disturbances with no mine present, has continued to support strong salmon and trout populations (BCME 2011). In late spring and fall, when snowmelt and heavy rains add volume to the Tsolum River, lethal copper leaching increases.

Mitigation: In 1987, federal and provincial agencies funded studies monitoring and on-site projects to address the problem. Mediation work began in 1988. Partial covers, segregated drainage, and other steps were taken to reduce the volume of toxic concentrations of copper entering and impacting the Tsolum River ecosystem. A partial cap was placed over a consolidated pile of volatile rock, at a cost of $1.5 million, but was declared a failure. Though work completed over this period was successful in reducing the levels of copper in the water, fish populations continued to decline and water quality did not significantly improve.

In 1999, the Outdoor Recreation Council declared the Tsolum River the most threatened river in British Columbia. A 2000 report published by SRK Consultants on remediation options for the Mount Washington mine recommended that to achieve full remediation, the site itself would require an engineered cover to provide source control. Partners agreed that it was the right solution, but the estimate of $6 to 10 million was beyond their resources.

It was determined that with the limited funds available, low flows, habitat restoration, stock enhancement, community awareness, and protection of the watershed would be the focus, while lobbying for source control continued.

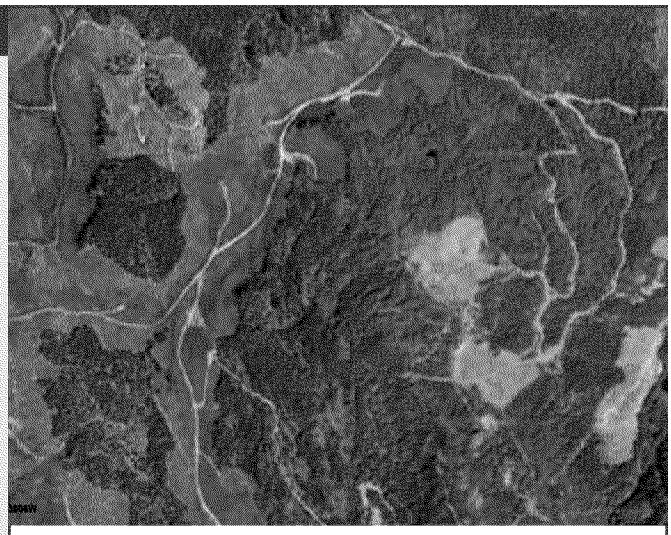

- 3TeT[^_Ta f T] c QP] Zad_c PUcTa ^] [h U^da hTPab ^U ^_TaPc/^]
- 3T_Pac\ T] c ^U 5/bWTa/Tb P] S >RTP] b ⊣35>↑ STR[PaTS cWT Cb^[d\ River dead
- BP[\ ^] /S bc^RZb X] cWT Cb^[d\ A/eTa WPS P[[Qdc QTR^\ T Tgc/] Rc* 18 miles of fish habitat destroyed
- !! $ \ X[[/^] b_T] c c^ SPcT ^] UP/[TS RP_* cadT R^bc] ^c hTc Z] ^f]

Above: Mount Washington Copper Mine (Google Earth).

In 2003, a partnership committee was formed between industry, government and the public with a goal to seek long-term solutions to address copper leaching impacts from the abandoned open pit mine site. In 2006, a grant allowed the Tsolum River partners to undertake an engineering study to select and design a viable remediation plan to address decades of acid rock drainage impacting the Tsolum River ecosystem. In 2007, detailed cost and site-specific designs for the remediation work were produced.

Costs:

- !! $ \ X[[/^] U^a cWT UP/[TS _Pac/P[RP_
- !!$ ← U^a T] V/] TTa/] V bcdSh c^ STb/V] aT\ TS/Pc/^]
- 4bc/\ PcTS !!% c^ \ X[[/^] c^ /\ _[T\ T] c aT\ TS/Pc/^]

Alkalinity levels in the ore and in ground and surface waters in the Pebble Mine area appear to be low (Zamzow 2011b). Northern Dynasty has recorded alkalinity concentrations in the Pebble Mine study area ranging from 11 to 32 ppm for the North Fork of the Koktuli River, 7 to 35 ppm for the South Fork of the Koktuli River, and 16 to 56 ppm for Upper Talarik Creek (NDM Inc. 2005, HDR Alaska and CH2M-Hill 2008). Although the pH range reported for sampled Pebble Project area streams falls within the acceptable range for salmon established under Alaska state water quality standards, these data indicate that the acid-neutralizing capacity of Pebble area streams is limited. Streams with alkalinities of less than 50 ppm are considered highly acid sensitive, prone to periodic acidi"cation events, and vulnerable to chronic acidi"cation (DeWalle et al. 1987, Eshleman 1988, Schindler 1988, Kaufmann et al. 1991).

5.2 Acid Mine Drainage and Copper Toxicity

Copper (Cu) is essential to the growth and metabolism of "sh and other aquatic life, but it can cause irreversible harm at levels slightly higher than those required for growth and reproduction (Eisler 2000). As a result, copper is a serious pollutant in the aquatic environment, and its toxicity to a variety of species has been well studied (Sorenson 1991, Eisler 2000). Elevated levels of dissolved copper have acute toxic effects on all life stages of salmonids. As detailed in Trasky (2008), acute toxic effects of dissolved copper on adult and juvenile salmon occur from 17 to 54 ug/l, and adverse sub-lethal effects of dissolved copper on salmonid metabolism, growth, reproduction, migration, prey location, and avoidance of toxic situations occur at concentrations between 0.7 and 23 ug/l. Consequently, the current one-hour Alaska Water Quality Standards toxicity standard for dissolved copper (3.8 to 52 ug/l) and the 96-hour standard (2.9 to 30 ug/l) may not protect salmonids from chronic or behavioral effects of copper. Additionally, this standard does not provide for synergistic effects between copper and other metals or for other likely co-occurring stressors.

Effects of Copper on Salmon

As summarized in Table 4, very low concentrations of dissolved copper (in the low parts per billion to high parts per trillion range) can have acute and chronic toxic effects on "sh and their prey (Hamilton et al. 1990, Eisler 2000, USEPA 2007b). In adults, acute exposure to copper causes ionoregulatory and respiratory problems. Wilson and Taylor (1992) found that exposure to 49 ppb of dissolved copper for 24 hours caused a rapid decline in blood sodium, chloride, and oxygen tension, while increasing heart rate and arterial blood pressure rate in rainbow trout, conditions which eventually led to death. Because gill tissue controls oxygen and electrolyte levels in "sh, these changes were probably caused by gill tissue damage commonly observed in "sh exposed to copper (Wilson and Taylor 1992). Pedder and Maly (1985) found that adult rainbow trout behavioral responses to copper contaminated water—speci"cally initial attraction followed by avoidance—contributed to increased mortality. These responses were also found by Giattina et. al. (1982), who observed as copper concentrations gradually increased in laboratory conditions, rainbow trout initially avoided low copper concentrations, but were attracted to higher concentrations (330-390 ppb) that proved lethal.

Taxon	COPPER TOXICITY		
	Acute Toxicity (ug/l)	*Behavioral Effect (ug/l)*	*Chronic Toxicity (ug/l)*
Water fleas	6	8.96	
Amphipods	9.6		
Coho adults	22.93		
Brook trout adults		60.4	
Chinook adults	25.02		6.9–23
Bull trout	25.02	19.7	
Rainbow trout adults	22.19–49	2.2–14	1.6–6.4
Sockeye adults	54.82		

Table 4. Dissolved copper toxicity to salmonids and other aquatic organisms. Note: 1 ug/l = 1 part per billion (ppb) assuming comparable densities; 1 ppb = approximately 1 second in 100 years (USEPA 2007b).

In juvenile salmonids, researchers at EPA's Corvallis Environmental Research Laboratory found that dissolved copper was acutely toxic to juvenile Chinook salmon and steelhead trout at levels of 17 to 38 ppb. Steelhead trout were more sensitive than Chinook salmon, and salmon fry and smolts were more sensitive than newly hatched alevins (Chapman 1978). They also found that copper was acutely toxic to adult male coho salmon and adult male steelhead at 46 and 57 ppb, respectively (Chapman and Stevens 1978). California Department of Fish and Game toxicologists found that median lethal concentrations for juvenile Chinook salmon in 96-hour !ow-through tests were 26 to 34 ppb of copper.

According to Trasky (2008), studies revealed that when fertilized sockeye and pink salmon eggs were exposed to copper, the incipient lethal level was between 37 and 78 ppb for sockeye salmon and between 25 and 55 ppb for pink salmon during the egg-to-fry stage. Copper inhibited the softening of egg capsules, but associated mortalities during hatching occurred only at concentrations also lethal to eggs and alevins. Copper

was concentrated by eggs, alevins and fry in proportion to exposure concentrations. Several studies found that dissolved copper levels toxic to salmon fry, smolts and adults were lower than levels toxic to developing eggs (Trasky 2008).

Exposure to sublethal levels of copper increases the susceptibility of salmon to disease and infections. According to Baker et al. (1983), exposure to sublethal levels of copper increased the susceptibility of Chinook salmon and rainbow trout to *Vibrio anguillarum* infections. *Vibrio* is a serious and often fatal disease of "sh. At exposure levels of 9% (parts per trillion range) of copper LC50 (ie, the dose which will kill one half of the population) for 96 hours, vibriosis mortality was greater in "sh exposed to cooper than in those exposed to just *Vibrio*. Likewise, rainbow trout stressed by copper required 50% fewer pathogens to induce a fatal infection than non-exposed "sh (Baker et al. 1983). Similar results were observed by Hetrick et al. (1979) who found that exposure of rainbow trout to sublethal levels of copper in water increased their susceptibility to the infectious hematopoietic necrosis (IHN) virus. In most instances, the percent mortality was twice as great in the copper-stressed groups compared with those groups that were not stressed but received the same virus dose.

Juvenile salmon appear to be the most sensitive to the effects of dissolved copper, most likely due to physiological changes related to growth and smolting (Hecht et al. 2007). In a study of juvenile coho, individuals exposed to sublethal levels of aqueous copper (one quarter and one half of the LC50 dose over four days) ceased growing or showed decreased rates of growth (Buckley et al. 1982). National Marine Fisheries Service researchers found that a three-hour exposure to <10 mg/l dissolved copper reduced or eliminated juvenile coho salmon's neurophysical and behavioral responses to an alarm pheromone (Baldwin et al 2003). Similarly, a 20 mg/l concentration of dissolved copper inhibited coho salmon olfaction by 80% (McIntyre et al. 2008).

In addition to physiological impacts, exposure to sublethal levels of copper and other heavy metals may also cause serious damage to the life processes of salmonids (Baatrup1991). As described in Trasky (2008), "sh depend on an intact nervous system, including their sensory organs, to locate food, recognize predators, migrate, communicate, and orientate. The nervous system is very vulnerable to damage from metallic pollutants, and injury may drastically alter the behavior and subsequently the survival of "sh. Metals af"nity for a number of ligands and macromolecules in the nervous system makes them potent neurotoxins, which affect the integrity of the "sh nervous system structurally, physiologically, and biochemically. The interaction



Testing water quality of an inlet to Frying Pan Lake. Although dissolved copper would likely be the most significant metal contaminant produced from the Pebble Mine, many other heavy metals and elements are present, including antimony, arsenic, cadmium, chromium, lead, mercury, nickel, selenium, and zinc (Photo by Wild Salmon Center).

of copper and other metals with chemical stimuli in the nervous system may interfere with communication between the "sh and the environment.

Synergistic Effects

Dissolved copper would likely be the most signi"cant metal contaminant produced from the Pebble Mine. However, water samples from the Pebble Mine area indicate that the presence of many of the other metals and elements on the EPA's list of priority pollutants, including antimony, arsenic, cadmium, chromium, lead, mercury, nickel, selenium, and zinc. While these other metals are also toxic to salmon and other aquatic life at very low concentrations (Eisler 2000), copper also produces negative synergistic effects with them. The cumulative effects of interactions between and among metals and water quality variables such as temperature, alkalinity, and acidity are important because many variables concurrently in!uence "sh growth and survival (Molony 2001). For example, copper becomes more toxic to salmon as pH and alkalinity decrease (Waiwood and Beamish 1978, Chakoumakos et al. 1979, Lauren and McDonald 1985, Welsh et al. 2000). Because alkalinity levels in Upper Talarik Creek and Koktuli River watersheds are low, copper toxicity is likely to be high.

5.3 Whole Ef"uent Toxicity and Community Effects

Mine and minera-processing wastes include complex combinations of inorganic and organic compounds. The constituents released from mines, waste rock, tailings, and spoil pits are essentially a chemical soup. When contaminants are released into nearby ground or surface waters, they can be toxic not only to salmonids

but also to aquatic and riparian organisms, like macroinvertebrates, if present in toxic concentrations. Like the examples described earlier for copper and pH, the additive and synergistic effects of these compounds are much more complex than the effects of any one component. For example, mine ef!uents that enter nearby surface waters from point or diffuse sources tend to react with river waters, generating chemical reactions that produce insoluble substances that settle to the river bottoms. These precipitates are predominantly composed of aluminum, iron, and manganese compounds, but they include other metals and metalloids that can coat substrates and smother aquatic life (Martin and Platts 1981). The precipitates may be consumed by aquatic bottom-dwelling organisms, which are in turn consumed by "sh, resulting in potentially toxic biological accumulations (Clements et al. 2000, Maret et al. 2003).

One can get a sense of potential chemical contaminants in waters downstream of the Pebble Mine site by examining data from other copper mines. Table 5 shows actual constituent concentrations from waters at three copper mine sites: Kennecott Utah Copper in Utah, the Globe-Miami area in Arizona, and Southern Peru Copper in Peru. All of the examples in Table 5 had unlined tailings impoundments or no tailings impoundment, and their lithologies and metals differed somewhat from each other and from those likely to be proposed for the Pebble Mine. However, all concentrations shown in Table 5 and many of those in waste ef!uents at other copper mines far exceed their water quality criteria.

Metals in aquatic ecosystems can impair the algae food base of lake and stream-dwelling salmon. Many studies have demonstrated that phytoplankton, such as diatoms, are highly sensitive to metal exposure (Hollibaugh et al. 1980, Franklin et al. 2002, Nayar et al. 2004). Copper and mercury are particularly toxic to plankton, although other metals, such as nickel, cadmium, lead, and zinc, are also known to inhibit the growth of some species (Hollibaugh et al. 1980, Thomas et al. 1980, French and Evans 1988, Enserink et al. 1991, Balczon and Pratt 1994, Dahl and Blanck 1996, Nayar et al. 2004). Metal concentrations in parts per billion released from contaminated sediments have been associated with reductions in phytoplankton production, phytoplankton abundance, and chlorophyll concentration (Nayar et al. 2004).

Zooplankton species, which are the key prey for lake-dwelling sockeye salmon juveniles, vary in their sensitivities to different metals (Enserink et al. 1991, Jak et al. 1996). For instance, EC50 (halfway between baseline and maximum response concentration) values for growth inhibition in the water !ea *Daphnia magna* were demonstrated to vary from 1.3 ppb for mercury, 16.1 ppb for copper, 570 ppb for zinc, and 3,200 ppb for arsenic (Enserink et al. 1991). Other common zooplankton species were shown to be more sensitive to metals than *D. magna*, whereas copepods were less sensitive and rotifers were about as sensitive (Jak et al. 1996). Such trace metal concentrations could change zooplankton assemblage structure and reduce the salmon food supply, resulting in lower salmon production in Iliamna Lake (Walsh 1978).

Aquatic insects form the major prey base for adult salmon. Particular aquatic insect species respond across a broad spectrum of tolerance or intolerance to acid mine drainage and excess metal concentrations. However, many major salmonid prey species occur in the taxonomic orders Ephemeroptera, Plecoptera, and Trichoptera (may!ies, stone!ies, and caddis!ies, respectively), which contain many sensitive aquatic insect species. A Washington Department of Ecology survey conducted in 1996 found a precipitous decline in aquatic insects above and below the Holden Copper Mine near Lake Chelan in north central Washington State (Johnson et al. 1997) (see the case study pg 27). The average density of aquatic insects reached a high of 3,130 organisms per square meter above the mine at the Glacier Peak Wilderness boundary and fell to just 50 organisms per square meter at a site on Railroad Creek just below the mine's tailings pile three miles further downstream. Results showed a small recovery in numbers (to 361 organisms per square meter) at the mouth of Railroad Creek near its out!ow at Lake Chelan, eight miles below the mine. However, only insect species tolerant of excess metals were reestablished in the eight miles of stream below the mine, and insect taxa known to be sensitive, such as those in the genera *Epeorus, Megarcys,* and *Pteronarcys* (may!ies and stone!ies), did not reappear at all.

5.4 Water Appropriations

The Pebble Mine would require a tremendous amount of water. This water would be used for processing ore, slurrying as much as 10.8 billion tons of mine waste from the mill to the waste-storage facilities, and slurrying concentrate along the 86-mile pipeline from the mine to the port (Ghaffari et al. 2011). Northern Dynasty has applied for all of the ground and surface waters within the boundaries of the mine area, upgradient of the downstream limit of water extraction (Table 6). These appropriations, which were requested in water rights applications submitted in 2006, would eliminate or reduce !ow in sections of Upper Talarik Creek (a tributary of the Kvichak River) and the North and South Forks of the Koktuli River (tributaries of the Mulchatna River, which feeds the Nushagak) (NDM

Table 5. Water contamination. Actual constituent concentrations from waters at three copper mine sites: Kennecott Utah Copper, Utah; the Globe-Miami area, Arizona; and Southern Peru Copper, Peru. These data are included for comparative purposes, and to indicate concentrations that have been released into the environment via water pathways. Their inclusion is not intended to imply that the future Pebble Mine waste waters will have these concentrations. These examples include only a few of the chemical constituents actually present in the site waters; many constituents were not determined or the data were not made public. (Photo by Tim Jarrett).

CONTAMINANT[1] (water quality criterion)	Kennecott Copper (UT)[2]			Globe-Miami (AZ)[3]	Southern Copper (Peru)[4]
	Groundwater (down-gradient of waste rock)	Groundwater (near tailings)	Tailings Waters	Wells	Tailings Waters
Arsenic (10)	4–200	87–281	3,100–13,000	190–2,500	5–162
Cadmium (0.1)	70–380			100–1,000	0.5–6.4
Chromium (24)			19,200–39,400		5–46
Copper (1.5)	112,000–128,000	40	227,000–456,000	18,000–150,000	5–11,300
Nickel (16)	20,000–22,200			870–3,000	5–46
Selenium (4.6)	70–170	5,000–10,000			13–33
Silver (0.32)	30				3–23
Lead (0.54)			3,400–9,800		2–243
Aluminum-D (87)				16,000–230,000	
Cobalt-D (50)				1,600–10,000	
Iron-D (300)				130,000–2,710,000	30–144,000
Manganese-D (50)				42,000–670,000	1.0–4,120
Molybdenum (10)					279–826
Zinc-D (36)				2,900–24,000	28–1,010
Sulfate (mg/L)				7,000–9,000	231–1,930
Chloride (mg/L)				220–440	49–115
Ammonia (32–49)					2,000–9,000



1. Water quality criteria are shown in parentheses for each contaminant. Data are from either aquatic toxicity criteria from USEPA or ADEC or drinking water standards from these agencies (ADEC 2003, USEPA 2006, 2007a). Criteria are in ppb, unless otherwise noted. D = dissolved.
2. Data are from USEPA (1994b) and represent ground waters down-gradient of waste rock piles; ground waters near the tailings; and tailings waters.
3. Data are from USGS (1990) and represent ground waters contaminated by waste rock drainage and possible tailings effluents that have migrated into the local ground waters.
4. Data are from Woodward Clyde (1994) and come from tailings waters.

CASE STUDY: GROUNDWATER CONTAMINATION

Bingham Canyon Mine *(Utah)*

Bingham Canyon Mine (also pictured in the table above) is owned by Kennecott Utah Copper Corporation. With a pit over 0.75 miles deep, 2.5 miles wide, and covering 1,900 acres (Rio Tinto 2007) it is currently the largest mine in North America. According to Earthworks (2010), pollution from the mine has contaminated 60 square miles of groundwater near Salt Lake City, making water unusable for at least 4,300 households. Kennecott, a subsidiary of Rio Tinto, built a multi-million-dollar water-treatment facility, the largest of its kind in the United States, to treat an estimated 2.7 billion gallons of polluted water annually for at least the next 40 years. As of 2006, "Kennecott had spent $370 million on cleanup and source control, and will be required to pump and treat aquifer water for at least the next 40 years" (Earthworks 2010). The Bingham Canyon Mine contains an ore body roughly half the size of Pebble.

Right: Bingham Canyon Mine as seen from the NASA International Space Station (Johnson Space Center).



~ 2^] cP\ X] PcTS % b`dPaT \ X[Tb ^U Va^d] Sf PcTa←\ PZX] V Xc d] dbPQ[T
U^a #←" W^dbTW^[Sb←P] S \ dbc caTPc ! & QX[[X^] VP[[^] b P]] dP[[h
~ !!"& \ X[[X^] b_T] c ^] R[TP] d_ P] S b^daRT R^] ca^[Pb ^U ! %

Table 6. Water appropriation for Pebble Mine (NDM, Inc. 2006a, 2006b, and 2006c)

Location	Surface Water	Groundwater
South Fork Koktuli	12.0 billion	2.8 billion
North Fork Koktuli	8.0 billion	0.2 billion
Upper Talarik Creek	6.8 billion	1.7 billion

Figure 18. Estimated Pebble Mine water usage in billions of gallons per year (NDM, Inc. 2006, Moran and Galloway 2007, ADNR 2008a)

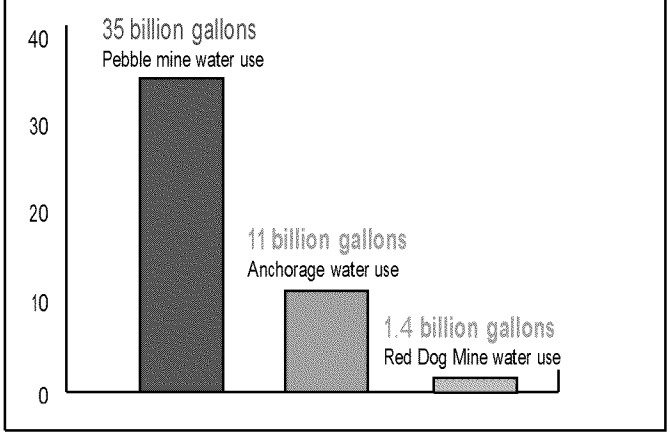

Inc. 2006a, 2006b, and 2006c). Waters would be removed via pumping, gravity, and channeling.

Maintaining stream !ows is one of the most important measures in maintaining salmon habitat and populations (Trasky 2008). Loss of salmon and resident "sh habitat resulting from reduced and altered stream and groundwater !ows is well documented in the scienti"c literature and is a major cause of salmon declines in the Paci"c Northwest (Heggnes et al. 1996, NRC 1996). Appropriation of all water in a stream would eliminate all "sh habitat. Reductions in stream !ow would reduce the amount of available stream habitat, alter critical stream temperature regimes, impact stream velocity and morphology, and lower the quality and carrying capacity of salmon habitat (Berg and Northcote 1985, Poff et al. 1997, Madej et al. 2006, Poff et al. 2010).

Surface Water

Fish absorb oxygen through their gills, and any disruption in the water supply can result in increased stress and mortality. Some "sh may survive short-term disruptions in water supply by taking refuge in remaining pools, but when their medium for life is diverted for other purposes, mortality occurs (Gillilan and Brown 1997). The surface water appropriation for the mine and tailings storage facilities would eliminate all !ow and "sh habitat in the upper main stem of the South Fork Koktuli and its headwater tributaries, a tributary to the North Fork Koktuli, and the tributaries to Upper Talarik Creek (NDM Inc. 2006a, 2006b, and 2006c). In the mine area, dewatering lakes and streams will result in the permanent loss of "sh that currently use those habitats.

Below the mine, stream !ow would be reduced, and "sh habitat would be dried up or diminished downstream. Headwater catchments produce about 55% of the !ows in large rivers (Alexander et al. 2007), so loss of headwater streams and the groundwater that produce them will alter !ows and water quality downstream. According to Northern Dynasty's surface water rights applications, the net reductions in stream !ow projected for each of the three surface water bodies are as follows: 8% on the North Fork Koktuli, 18 miles downstream; 16% on the South Fork Koktuli, 12 miles downstream; and 9% on Upper Talarik Creek, 18 miles downstream (NDM Inc. 2006a, 2006b, and 2006c).

Loss of !ow in the most severely affected areas could affect upstream salmon migration. Fish migrating upstream must have stream !ows that provide suitable water depth and velocities for successful upstream passage (Bjornn and Reiser 1991). Baxter (1961) reported from a study in Scotland that salmon needed 30% to 50% of the average annual !ow for passage through the lower and middle reaches of rivers, and up to 70% for passage up headwaters streams.

Stream !ow also dictates the amount of spawning area available in any stream by regulating the area covered by water and the velocities and depths of water over the gravel beds (Bjornn and Reiser 1991). Decreasing stream !ow exposes more gravel and reduces the area suitable for spawning. A number of studies have documented the importance of stream !ow in the amount of available spawning habitat (Collings 1972, Collings 1974, and Boehne and House 1983). The reduction of habitat (stream width and depth) from mine appropriations could substantially reduce available spawning and rearing habitat particularly during the summer low !ow period when Chinook, sockeye, and chum salmon are spawning. Similarly, reduced !ows would diminish the amount of available over wintering habitat for juvenile salmon during critical low winter !ows. Englund and Malmqvist (1996) also found that reductions in stream !ow or alteration of stream-!ow patterns reduced the productivity of stream habitat, including the productivity of aquatic invertebrates that comprise the primary food source for juvenile salmon.

Groundwater

The abundant wetlands, lakes, and ponds present in the proposed Pebble Mine area indicate high groundwater levels and interconnected ground and surface waters. According to Trasky (2008), groundwater directly affects the productivity of salmon-bearing

streams by (1) sustaining stream base !ows and moderating water level in groundwater-fed lakes and streams (2) providing stable temperature regimes and refugia (3) providing nutrients and inorganic ions; and (4) providing stable spawning habitat. In 2006, Northern Dynasty submitted separate groundwater applications for 19.4 cubic feet per second (cfs) from the Upper Talarik Creek drainage, 11.78 cfs from the South Fork Koktuli watershed, and 12 cfs from the North Fork Koktuli River drainage (NDM Inc. 2006d, 2006e, and 2006f). These groundwater withdrawals create a clear potential for substantially decreased !ows and water levels in the interconnected streams and lakes common in and around the Pebble Mine site (Ecology and Environment, Inc. 2010).

The groundwater system in the area is recharged by precipitation that !ows to lakes and streams through the groundwater system (USGS 2008a). Water pumped from the groundwater system to service mine operations and to prevent !ooding of the pit and tunnels will lower the water table and alter the direction of water movement, as illustrated in Figure 19 (USGS 2008b). Water that currently !ows to the Upper Talarik Creek and the North and South Forks of the Koktuli River from this area would no longer do so. Heavy pumping may also draw water from adjacent streams, such as Upper Talarik Creek, into the ground-water system further reducing the amount of stream !ow (USGS 2008a).

Groundwater !owing down-gradient from the mine area appears to provide the majority of !ow to the North and South Forks of the Koktuli River and Upper Talarik Creek during July and August (NDM Inc. 2005) when Chinook, chum, and sockeye salmon are spawning (ADFG 2008b). From January through March, when surface runoff slows or stops, groundwater is the primary source of critical winter !ows for incubating salmon eggs and over-wintering juveniles. The temperature of groundwater is very stable compared to surface water and is equal to the average annual temperature of the ground surface, which in turn is approximately equal to the mean annual air temperature (Douglas 2006). Removing or reducing groundwater would reduce summer and winter stream !ows, increase summer stream temperatures, and reduce winter water temperatures—all of which would be detrimental to salmon and their food supplies.

Groundwater from the mine area is the source of many of the seeps and upwelling areas in streams currently used by spawning salmon (NDM Inc. 2005, ADFG 2011b). Sites with upwelling groundwater are

Figure 19. Effects of ground water pumping. Groundwater directly affects the productivity of salmon-bearing streams by: 1) sustaining stream base flows and moderating water level; 2) providing stable temperature regimes; 3) providing nutrients and inorganic ions; and 4) providing stable spawning habitat. The massive withdrawal of groundwater required to service the mine threatens all of these values.(© Elizabeth Morales).

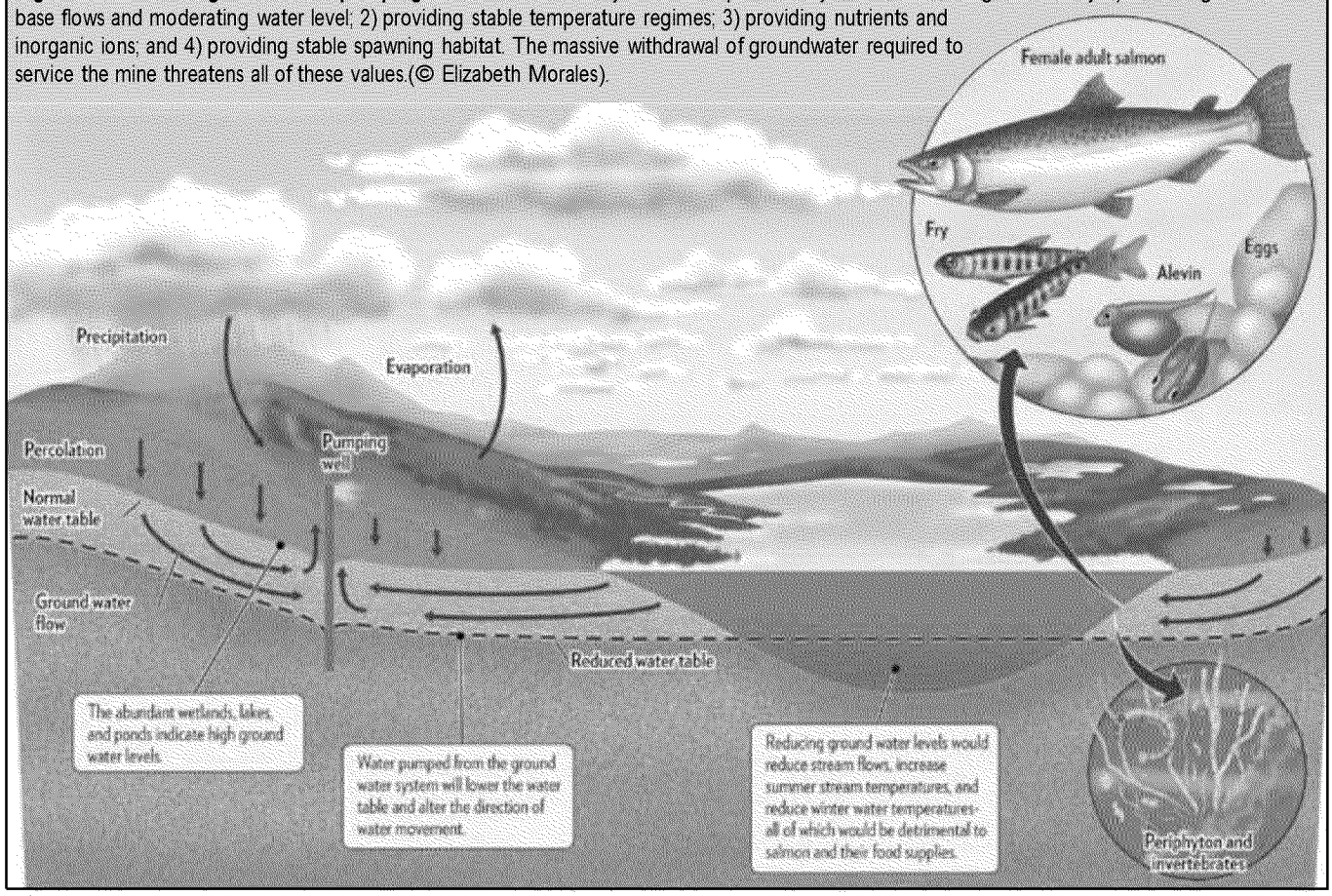

preferentially selected by salmon for spawning (Garrett et al. 1998, Baxter and McPhail 1999, Malcolm et al. 2004). In northern rivers, low surface !ows, low temperatures, and freezing are threats to egg and alevin survival, and salmon seek areas of upwelling for spawning (Leman 1993). For example, upwelling groundwater was detected in nearly 60% of Taku River (Alaska) sockeye salmon redds (Leman 1993). Egg-to-fry survival in kokanee salmon redds in areas of groundwater upwelling was signi"cantly higher (84%) than in redds where no groundwater was detected (66%)(Garrett et al. 1998). Temperatures in upwelling sites 2.4° to 2.6° C above stream temperature accelerated rates of development, protected embryos from freezing, and increased fry survival. Bull trout (*Salvelinus con"uentus*) select zones of upwelling within the stream reaches they inhabit, although when spawning, females dig redds in areas with downwelling (Baxter and Hauer 2000).

Over the life of the mine, Northern Dynasty has applied to take a total of approximately 136 cfs of surface and groundwater from the three watersheds that drain the site (NDM Inc. 2006a, 2006b, and 2006c). Under the 78-year scenario considered in Ghaffari et al. (2011), this could add up to over 300 billion cubic feet of water during that period. Predicting the effects of such a massive reduction in headwater water quantity on "sh production at a broader scale is complex and imprecise. However, there is little question that the total loss of "sh habitat in the mine area, coupled with reduced availability of ground and surface water below the mine and tailings ponds, will reduce spawning and rearing habitat, as well as "sh production. An ecological risk assessment completed by The Nature Conservancy summarized the impacts of surface and groundwater withdrawals, which would include 33 square miles of drainage area lost, including 68 miles of stream (14 of which are designated in the Anadromous Waters Catalog), plus an additional 78 stream miles that would "exhibit some form of !ow reduction in the three watersheds evaluated" (Ecology and Environment, Inc. 2010).

Finally, as highlighted throughout this report, if there is no discharge from the mine as planned, all of the water withdrawn, minus evaporation, would ultimately be stored in the tailings storage facilities along with billions of tons of mine waste

Temperature

Changes in water temperature as a result of proposed ground and surface water appropriations are also likely to affect salmon habitat in Upper Talarik Creek and the North and South Forks of the Koktuli River. Water temperature is one of the most important factors governing the well-being of stream ecosystems and

Figure 20. Effects of water temperature on salmonids (McCullough et al. 2001, Myrick and Cech 2004, ADEC 2006).

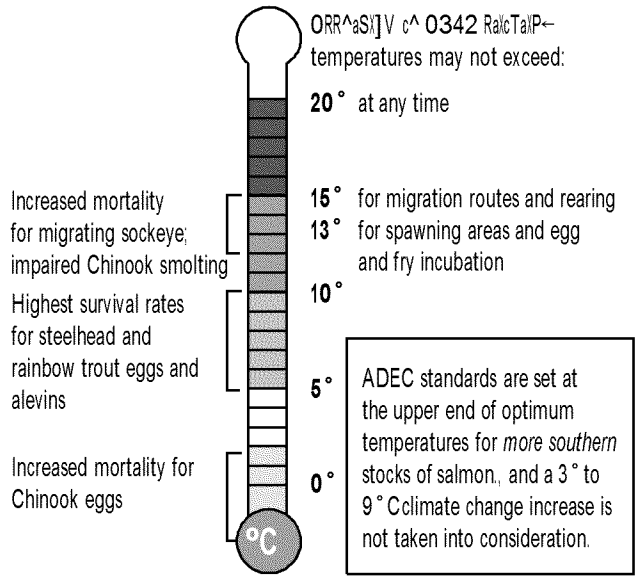

salmon populations (Spence et al. 1996, Myrick and Cech 2004). Salmon body temperatures are the same as the temperature of the ambient water, and they are adapted to the relatively narrow temperature regimes in their home stream habitats (Knudsen et al. 1999). Temperature affects the timing of adult and juvenile salmon migrations, spawning, egg incubation, metabolism rate, food consumption, growth rates, behavior, and resistance to disease and parasites (Spence et al. 1996). The temperature of an aquatic ecosystem also affects the amount of dissolved oxygen in the water, the rate at which algae and aquatic plants photosynthesize, and the rates at which terrestrial litter becomes suitable as a food source for aquatic macroinvertebrates.

Water temperature affects the egg incubation, metabolism rate, food consumption, growth rate, maturation, resistance to disease and parasites, and emergence timing of aquatic insects (Hynes 1970). Thus, temperature is an important factor governing the number and types of food organisms available for salmon. Temperatures above or below normal home stream temperature ranges can add biological, physical, or chemical stresses, and result in habitat avoidance, reduced growth, greater susceptibility to disease, and lower survival.

Additional temperature increases associated with climate change should also be considered when determining allowable water temperatures resulting from development of the Pebble Mine. Because salmon in Bristol Bay are genetically adapted to a cold temperature regime, even small water temperature increases as a result of mining, coupled with projected temperature increases of 3° to 9° C from climate change, could

markedly reduce salmon survival and production in affected streams (Rouse et al. 1998, Kyle and Brabets 2001, Perry et al. 2007). Climate change is projected to signi"cantly diminish the ranges of many populations of anadromous and resident salmonids in the conterminous United States and has already altered many species' ranges globally (Parmesan and Yohe 2003, Flebbe et al. 2006, Battin et al. 2007, Rieman et al. 2007).

The ADEC (2006) temperature criteria do not provide a high level of protection for salmon. The criteria state that "[temperatures] may not exceed 20 degrees C at any time. The following maximum temperatures may not be exceeded, where applicable: migration routes 15°C, spawning areas 13°C, rearing areas 15°C, and egg and fry incubation 13°C." Maximum allowable temperatures under this standard are all at the upper end of optimum temperatures for more southern stocks of salmon, which have genetic adaptations for higher water temperatures. Some life functions that are particularly sensitive to temperatures are not addressed. For example, temperatures above 12° to 15°C have been reported to impair Chinook salmon smolting (McCullough et al. 2001). In addition, Chinook eggs have been reported to survive temperatures between 1.7°C and 16.7°C, but mortality greatly increases near the temperature extremes. The ADEC criterion for fry and egg incubation is 13°C; however, the highest survival rates for steelhead and rainbow trout eggs and alevins occur between 5° and 10°C, and mortality is signi"cantly increased at the extremes (Myrick and Cech 2004). Mortalities to returning adult salmon from sockeye salmon virus are high at temperatures from 12.2° to 15°C, but the ADEC standard for adult migration routes allows increases up to 15°C (Figure 20).

5.5 Sediment and Turbidity

Martin and Platts (1981) found that mining can produce signi"cant sources of bedload sediment and cause suspended solids to enter aquatic ecosystems. As preliminarily proposed, Pebble Mine and it's associated facilities would generate and be required to manage a tremendous amount of sediment from land clearing and gravel extraction associated with virtually all of the major elements of the plan, including construction of: the tailings storage facilities and open pit mine; roads, pipelines, the mill, power plant, housing, and other infrastructure; the Cook Inlet deep-water port facilities; and several miles of large earth-"ll dams to enclose the tailings reservoirs (NDM Inc. 2005, Knight Piesold Consulting 2006a, 2006b, Ghaffari et al. 2011). Although it is assumed that modern sediment control measures would be required, sediment levels throughout streams in the mine area and road/pipeline corridor would increase during mine construction and operation (Martin and Platts 1981, Ruediger and Ruediger 1999). The eventual spills and leaks resulting from human error, !oods, landslides, and earthquakes would add to those sediment levels.

Sediment enters water bodies naturally in undisturbed watersheds at moderate levels and at a wide range of particle sizes that contribute to increased salmon habitat complexity. However, major disruptions of aquatic ecosystems occur when the sediment deposition rates or volumes of suspended sediment become excessive or chronic (Martin and Platts 1981, Bryce et al. 2008, 2010). For salmon speci"cally, increased sediment levels impair life functions and reduce survival and production over time (Crouse et al. 1981, Reeves et al. 1993). Very high concentrations of sediment can kill adult salmon, eggs, and larvae. Lower concentrations increase mortality rates and cause adverse behavioral effects (Newcombe and MacDonald 1991), including adverse effects on feeding, predator avoidance, and reproduction (Figure 21) (Birtwell 1999).

Turbidity affects salmon by altering their physiology, behavior, and habitat, all of which may lead to physiological stress and reduced survival rates (Bash et al. 2001). Based on a review of the scienti"c literature by Trasky (2008) and summarized in Table 7, acute toxic effects of suspended solids on adults,

Figure 21. Effect of turbidity on freshwater fish. Newcombe and Mac Donald (1991) reviewed the scientific literature on suspended sediment effects and concluded that the severity of effect of turbidity on salmonids is related to both the concentration of suspended sediment and the duration of exposure. In addition, the frequency of pollution episodes, ambient water quality, species and life history, life stage, and the presence of disease organisms, may all affect the toxicity of suspended solids (Newcombe and MacDonald 1991).

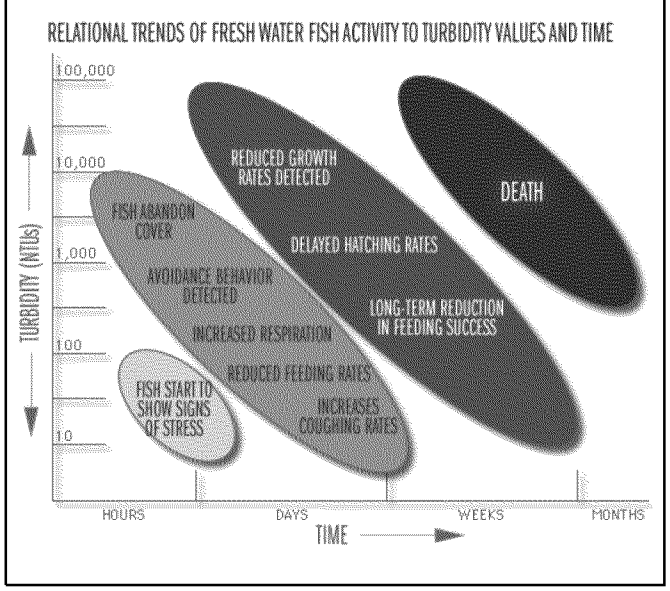

Suspended particles (parts per million)	SUSPENDED SEDIMENTS	
	Effects	*Interval*
20–202,000 ppm	Acute toxic effects on adults, juveniles, eggs, and larvae	Death occurred within 1–504 hours
3–1,500 ppm	Chronic effects such as growth reduction, stress, and gill tissue damage	Detrimental effects within 3–42 days
5–650 ppm	Behavioral effects such as avoidance of turbid areas, interference with homing behavior, and reduced feeding	

Table 7. Effects of suspended sediment on salmonids (Trasky 2008).

juveniles, eggs, and larvae have been reported within an extremely large range (20 to 202,000 ppm). Death occurred within 1 to 504 hours, depending on concentration, duration, life stage, and species. Chronic effects, such as growth reduction, stress, and gill tissue damage, have been reported for suspended sediment concentrations in the 3 to 1,500 ppm range. Detrimental effects occurred within three to 42 days of exposure to elevated levels of suspended sediments. Behavioral effects, such as avoidance of turbid areas, interference with homing behavior, and reduced feeding, occurred as the result of exposures in the 5 to 650 ppm range.

Suspended and deposited sediments also have direct behavioral effects on biota (acute or chronic) and reduce the productivity of salmon habitat (USEPA 2006). Sedimentation rates above natural levels decrease the carrying capacity of lakes and streams by clogging spawning gravels, smothering food organisms, and changing the species composition of benthic communities (Hall 1986, Waters 1995, Reiser and White 1998, Zweig and Rabeni 2001, Kaller and Hartman 2004, Carlisle et al. 2007, Fudge et al. 2008, Bryce et al. 2010). Excess "ne sediments were reported to be a major stressor of "sh and macroinvertebrate assemblages in the western United States and of macroinvertebrates nationally (Stoddard et al. 2005, Paulsen et al. 2008). Two of the most important indirect effects of elevated levels of suspended sediment are the loss of epiphyton (attached algae) through shading and the loss of epiphytic invertebrates due to abrasion and clogging (Berry et al. 2003). The scienti"c literature indicates that the invertebrates that stream-dwelling salmon feed on are more sensitive to turbidity than juvenile and adult salmon. Benthic invertebrate populations declined 50% to 77% when exposed to increases of 8 to 62 ppm suspended solids (Rosenberg and Wiens 1978, Wagener and LaPerriere 1985). In addition, elevated levels of suspended solids often shift invertebrate populations from preferred grazing to burrowing taxa that are less available to salmon. A large decline in primary production and food organisms as a result of turbidity will be re!ected in a decline in salmon populations, even though the "sh may not be directly harmed.

The current Alaska Water Quality Standard for sedimentation reads, "In no case may the 0.1 mm to 4.0 mm "ne sediment range in those gravel beds exceed a maximum of 30% by weight." This standard does not provide suf"cient protection to salmon. In a study of Atlantic salmon spawning habitat in a Scottish River, researchers found when "ne sediment less than 2 mm in diameter reached 20% by mass (for this purpose, mass and weight can be considered the same), egg mortalities reached as high as 85% (Soulsby et al. 2001). Weaver and Fraley (1993) found an inverse relationship between fry emergence success in westslope cutthroat trout (*Oncorhynchus clarki*) and the percentage of substrate material less than 6.35 mm in redds. Following current USEPA guidance, Bryce et al. (2010) determined that for salmon, minimum-effect levels were 5% for percent "nes (%0.06 mm) and 13% for percent sand and "nes (%2 mm), both expressed as a real percentage of the wetted streambed surface (Cantilli et al. 2006). For chief salmon prey organisms (aquatic macroinvertebrates that live on stream bottoms and are thus more sensitive to sedimentation), the minimum-effect levels for the two sediment size classes were 3% and 10%, respectively (Bryce et al. 2010). The Alaska criterion also does not address behavioral or synergistic effects between sediment and other stressors on salmon.

Similarly, the ADEC (2006) criterion for turbidity, which states, "[Turbidity] may not exceed 25 NTU (nephelometric turbidity units) above natural conditions; for all lake waters, may not exceed 5 NTU above natural conditions," does not provide a suf"cient level of protection for salmon and salmon habitat. Harmful effects to both salmon and benthic organisms have been documented at levels below the 25 NTU increase allowed in streams (Bash et al. 2001). Many other states, including Minnesota, Washington, and California, allow much smaller increases in turbidity in cold-water salmon streams than Alaska does. Minnesota allows 10 NTU above background. California's standard states, "[W]here natural turbidity is between 1 and 5 NTU, increases shall not exceed 1 NTU. Where natural turbidity is between 5 and 50 NTU, increases shall not exceed 20%." Washington only allows "6 NTU over background turbidity when the background turbidity is 50 NTU or less or more than a 10% increase in turbidity when the background turbidity is greater than 50 NTU" (ODEQ 2005).

Even with modern erosion-control measures, sediment and turbidity in streams in the Pebble Mine area, road/pipeline corridor, and port site are likely to increase. Suspended solids which enter streams from any of these sites may contain other organic and inorganic

materials that are harmful to salmonids and aquatic life (Lenhardt and Lehman 2006). These include hydrocarbons; nitrates from blasting; heavy metals from dust, mineral processing, and tailings storage areas; chemicals used in processing ore and oil; and grease from machinery and fuel spills. Elevated levels of turbidity and suspended solids may act in concert with other pollutants such as disease pathogens, heavy metals, and hydrocarbons to increase harmful effects above that of each individual pollutant (Berry et al. 2003). Because settleable and suspended solids usually enter surface waters from non-point sources, the effects will be dif- "cult to measure and control.

5.6 Predictions versus Performance in Maintaining Water Quality

The past history of other recently-permitted sul"de mines and data from Northern Dynasty indicate two things: (1) the Pebble Mine will produce acid mine drainage and other forms of water quality contamination and (2) one or more substantial discharges of acidic metal-contaminated water will occur during the life of the mine or after abandonment (NDM Inc. 2005, Kuipers et al. 2006). Such incidents could take numerous forms; acid mine drainage from the mine pit or underground workings could contaminate groundwater and seep into the South Fork Koktuli or Upper Talarik Creek, or pollutant-laden water could leak from tailings dams into the North or South Fork of the Koktuli River. These or numerous other scenarios could eliminate aquatic life for many kilometers downstream, with the extent of the damage varying with the volume and toxicity of the discharge. As described in this chapter, even small increases in copper and other metal levels in streams draining the Pebble Mine site could reduce or eliminate salmon and resident "sh populations or cause secondary effects, such as habitat avoidance, reduced resistance to disease outbreaks, or habitat degradation.

Part of the network of streams that make up Talarik Creek, in region of proposed Pebble Mine site (photo by Erin McKittrick).

Because of the size of the Pebble Mine and the amount of waste stored on site, the effect of a large-scale release from a tailings dam failure could extend as far as the main stem Nushagak River or Iliamna Lake (Ecology and Environment, Inc. 2010).

Although the Pebble Limited Partnership will promote the considerable safeguards it will employ to control acid mine drainage and other adverse impacts of mining, the mining industry has a poor history of accurately predicting its performance. Kuipers et al. (2006) investigated the industry's success in predicting water quality outcomes from mining operations. They compared the actual impacts of mining on water quality with the mine developers' earlier predictions of expected performance in environmental impact statements and related analyses.

The authors of this study concluded the following:

- 100% of the mines predicted compliance with water quality standards before operations began (assuming pre-operations water quality was in compliance).
- 76% of the mines that were studied in detail (25 mines) exceeded water quality standards due to mining activity.
- Mitigation measures predicted to prevent water quality exceedances failed at 64% of the mines studied in detail.
- 85% of the mines near surface water with elevated potential for acid drainage or contaminant leaching exceeded water quality standards.
- 93% of the mines near groundwater with elevated potential for acid drainage or contaminant leaching exceeded water quality standards.
- Of the sites that did develop acid drainage, 89% had predicted low acid drainage potential initially or offered no information on acid drainage potential.

This research tracked actual impacts *years and decades* after the developers' assessments. To ensure the continued health of one of the world's most productive salmon ecosystems, PLP will have to maintain one of the largest toxic impoundments in the world *in perpetuity.* In considering the PLP's projections of "no net loss" of "sheries over this time frame, strong consideration should be given to the industry's demonstrated inability to accurately project water quality impacts over far shorter horizons (NRC 2005, Kuipers et al. 2006, Septoff 2006).

Nushagak River Basin (photo by Wild Salmon Center).

Chapter 6
Pebble Mine Permitting Process

Before the Pebble Limited Partnership (PLP) can proceed with the Pebble Mine project, it must obtain federal and state permits related to development, including construction of tailings dams; siting and construction of a new power source; development of roads, transmission lines, slurry and waste transmission pipes; and construction of a deep-water port. According to PLP, the Pebble Mine project will be subject to at least 67 different local, state, and federal permits (PLP 2009b). These and other requirements described in this chapter may appear to be adequate safeguards to ensure that Bristol Bay's wild salmon ecosystems are not adversely impacted. However, they may in fact be insuf"cient due to limitations in Alaska's large-mine permitting process and related land use statutes and regional plans. This chapter highlights these and other concerns as they relate to some of the key elements of the permitting process.

The Bristol Bay watershed is essential to the health, environment and economy of Alaska. Gathering data and getting public input now, before development occurs, just makes sense.

—Dennis McLerran, EPA Regional Administrator Region 10 (EPA 2011c)

6.1 State Process and Regulatory Requirements

Alaska's Large-mine Permitting Process

The Alaska Department of Natural Resources (ADNR) is the lead agency for "all matters relating to the exploration, development, and management of mining" (ALASKA STAT. § 27.05.010(b)). The Agency's Of"ce of Project Management and Permitting coordinates the permitting activities of the Large Mine Project Team, which comprises numerous Alaska state agencies, including the Alaska Department of Fish and Game (ADFG), the Department of Environmental Conservation, the Department of Transportation and Public Facilities, the Department of Commerce, Community and Economic Development, the Department of Law, and the Department of Health and Social Services (ADNR 2008b). The primary goal of the team is to coordinate the timing and completion of required state permits, from pre-permitting to post-closure (ADNR 2008b).

In designating the ADNR as the "lead agency" with respect to mining in Alaska, the Alaska State Legislature failed to mandate a clear standard for the ADNR to meet in coordinating mining activities on state lands. The agency must merely "provide for maximum use of state land consistent with the public interest" (ALASKA STAT. § 38.04.005(a)). Since what constitutes the "public interest" is not clearly de"ned, and since the ADNR is now statutorily exempted from providing written "ndings as to how proposed mining-related activities affect the "public interest," the agency has very broad discretion in permitting large-mine activi - ties (ALASKA STAT.§ 38.05.035(e)(6)).

Further, the ADNR is guided by a statute that instructs it to prefer the land use that "will be of the greatest economic bene"t to the state and the development of its resources" (ALASKA STAT.§ 38.05.850(a)). This has resulted in a large-mine permitting process that is likely to favor the rapid economic growth typically resulting from intensive short-term resource extraction over longer-term economic development derived from the sustainable use of natural resources. Though design changes are often required throughout the permitting process, as a result of this statutory direction, a large mine project that has begun the permitting process has never been rejected in the state of Alaska (ADNR 2008b).

In 2006, Northern Dynasty submitted 11 prelimi - nary permit applications to the ADNR, including "ve to build large earthen-"ll dams or embankments to contain waste from the mine and six to obtain appropriations of ground and surface waters from the Koktuli River and Upper Talarik Creek (ADNR 2008c). However, NDM requested that the ADNR delay adjudication of the applications inde"nitely, thereby suspending public review (ADNR 2006). PLP now expects to initiate the permitting process in 2012.

Alaska Coastal Management Program

The Alaska Coastal Management Program (ACMP)—authorized by the Coastal Zone Management Act of 1972 and federally approved by the National Oceanic and Atmospheric Administration (NOAA) in 1979—is a voluntary state program created to enable the state and local districts to in!uence federal development projects within Alaska's coastal zone and obtain federal funds to develop and administer coastal programs (ADNR 2011a; LaRoche and Shelton 2011). Until recently, the ADNR's Division of Coastal and Ocean Management was required conduct a review process to ensure that proposed or federally permitted coastal development activities are consistent with state standards and the district policies of approved coastal programs under Alaska's Coastal Management Program (AAC Title 11, § 110; ADNR 2011a). Twenty-"ve of

Frying Pan Lake (photo by Erin McKittrick).

the 28 local districts that elected to participate in the local implementation efforts of the ACMP have state-approved district coastal management plans, including Bristol Bay Borough and Bristol Bay Coastal Resource Service Area (Alaska State Legislature 2010).

Since its inception, the ACMP underwent revisions that signi"cantly altered the original intent of the program. In response to an initiative proposed by Governor Frank Murkowski in 2003 at the urging of mining and other development interests, the Alaska State Legislature transferred the ACMP from the governor's of"ce to the ADNR, eliminating the Coastal Policy Council and centralizing decision-making authority for approving coastal district management plans and reviewing consistency determinations with the ADNR commissioner (Gray 2005; Epler 2011b). The state legislature also revised the applicable ACMP statutes to (1) remove consideration of air and water quality matters from consistency review consideration, (2) eliminate a citizen's right of judicial enforcement, (3) reduce the boundaries of local coastal plans, and (4) require the ADNR to rewrite ACMP regulations affecting the consistency review process, statewide standards, and district plan criteria (ALASKA STAT. §§ 46.39.010–.040; Gray 2005).

In 2004, the ADNR revised the ACMP regulations, substantially restricting local districts' ability to craft local enforceable standards. The ADNR set statewide standards as the ceiling and eliminated local districts' ability to establish policies for matters "adequately addressed" by state and federal agencies. The ADNR also reduced the effectiveness of statewide standards by weakening criteria for habitat conservation and subsistence and by precluding the applicability of certain standards and district policies to federal lands and waters (Gray 2005).

Changes to the wetlands standard, in particular, could have a major impact on the consistency review determination for the Pebble Mine project. The ADNR signi"cantly narrowed the wetlands standard from the previous regulations, which required that wetlands be managed "to assure adequate water !ow, nutrients, and oxygen levels and avoid adverse effects on natural drainage patterns, the destruction of important habitat, and the discharge of toxic substances," to merely requiring that projects "avoid, minimize, or mitigate signi"cant adverse impacts to water !ow and natural drainage patterns" (AAC Title 11, § 80.130(a)(3); AAC Title 11, § 112.300(b)(3); Alaska State Legislature 2010). In its review of the state's plan in 2008, the EPA stated, "While the old standard made achieving consistency extremely dif"cult, the current standard makes protecting the ecological integrity of the coastal habitats nearly impossible . . . because the functioning of a habitat such as a wetland is not solely dependent on maintaining water !ow and natural drainage patterns" (USEPA 2008; Alaska State Legislature 2010). The Alaska Department of Fish and Game expressed similar concerns in their reevaluation of the ACMP (ANDR 2008c; Alaska State Legislature 2010).

The Alaska Coastal Management Program expired on June 30, 2011 and the ADNR's Division of Coastal and Ocean Management was dissolved (ALASKA STAT. § 44.66.020(a)); ADNR 2011b). During the 2010 and 2011 legislative sessions, there were numerous attempts by the coastal districts, the Parnell administration, and members of the Alaska State Legislature to revamp the coastal management program and extend it (Epler 2011a). Proposals covered a broad spectrum, including (1) a year-long extension that would provide more time to revise the ACMP to increase local enforcement authority, (2) a six-year extension of the program as is, and (3) a compromise bill (H.B. 106) that would give local communities more input in coastal development proposals in their districts without giving them veto authority over projects of "statewide interest" (Epler 2011b). The "rst two proposals did not gain much traction in the legislature. While H.B. 106 passed the House, the Senate version of the bill failed to pass before the Alaska State Legislature adjourned in May 2011 (SitNews 2011).

Since none of the ACMP bills passed during the June 2011 legislative session, it will likely take two to three years to get the program up and running again (SitNews 2011). During that time, coastal development proposals, including mining projects, will fall under federal purview (Epler 2011d). Whether the Pebble Mine project will be subject to state and local review under the ACMP depends largely on how the large-mining permitting process and the ACMP reauthorization timelines coincide.

Bristol Bay Area Plan

Alaska land use plans provide a road map to the ADNR regarding the use of state land, determining allowable land uses and whether land is open or closed to mineral staking (ADNR 2008b). Generally, all state lands are open to mineral location unless speci"cally closed (AAC Title 11, § 97). The ADNR commissioner is required to designate land uses, which are classi"ed as general use, primary designated use, or co-designated use (ALASKA STAT.§ 38.05.300; ADNR 2005).

The Bristol Bay Area Plan (BBAP) is the primary land use plan for state lands in Bristol Bay, including lands in the proposed Pebble Mine project area. In 1984, the ADNR classi"ed nearly all 12 million acres of uplands and shorelands in the BBAP as "wildlife habitat," primarily as a co-designated use. However, in its 2005 revision of the BBAP, the ADNR reduced the area designated as habitat for "sh and wildlife by 90%—from 12 million acres to less than 800,000 acres. The ADNR also reclassi"ed mining as a blanket "co-designated use" unless the land is closed to mineral entry. Since a signi"cant portion of the plan area has no secondary or co-designated uses listed, including 9.4 million acres classi"ed as "resource management land," the plan largely favors mining as the preferred use. In effect, the revised BBAP prohibits other uses not speci"cally listed or designated if they are considered to be in con!ict with mining (ADNR 2005; Nondalton et al., No. 3DI-09-46 CI [Alaska Super. Ct. 3rd Jud. Dist. at Dillingham, June 9, 2009]).

Currently, the legality of the 2005 BBAP is being challenged in Alaska state court by six federally recognized tribes, the Alaska Independent Fishermen's Marketing Association, and Trout Unlimited (Nondalton et al., No. 3DI-09-46 CI [Alaska Super. Ct. 3rd Jud. Dist. at Dillingham, June 9, 2009]; AA 2009a; TU 2010). If the court requires that the 2005 land use plan be rewrit - ten, the development of a new land use plan could signi"cantly extend the timeline for the Pebble permitting process (AA 2009a). If no such revision is required, the ADNR will continue to lead the state permitting process with wide discretion and without clear conservation standards (Nunamta Aulukestai and TU Alaska 2009).

Anadromous Fish Act

The Anadromous Fish Act mandates that the ADFG Commissioner specify the "various . . . streams or parts of them that are important for the spawning, rearing, or migration of anadromous "sh" (ALASKA STAT. § 16.05.871(a)). Once a stream is added to the Anadromous Waters Catalog (AWC), the ADFG Commissioner can require a developer whose plans

The Pebble claim area is characterized by a network of streams, ponds and wetlands (photo by (photo by Erin McKittrick).

Once a stream is added to the Anadromous Waters Catalog, the developer can be required to provide specifications for the proper protection of fish (photo by Steve Baird).

will affect the designated waters to provide complete "speci"cations for the proper protection of "sh . . . in connection with the construction or work, or in connection with the use" (ALASKA STAT. § 16.05.871(c)(2)). If such plans are deemed "insuf"cient for the protection of "sh," the commissioner can deny approval If denied, the applicant may challenge the "nding and be granted a hearing (ALASKA STAT.§ 16.05.871 (d)(2)).

Only about half of the "waters" in Alaska that are important for anadromous "sh are identi"ed in the AWC largely because they have never been surveyed due to their remoteness and because the statutory standards are vague and without statutory de"nition as to when, how, and under what circumstances the commissioner may make this designation (Parker et al. 2008; ADFG 2011b). As described previously in this report, recent efforts (2008–2010) to catalog salmon-bearing waters in and around the Pebble prospect resulted in the nomination of 103 miles of previously undocumented salmon-bearing streams to the state's AWC. Further nominations of Bristol Bay water bodies are likely if and when additional surveying occurs, which could require alterations to PLP's proposal or result in project denial. However, no commissioner has denied approval of any project based on these considerations.

Fishway Act

The construction of tailings dams, roads, and other mining infrastructure will create formidable obstacles to "sh passage due to signi"cant stream diversion and blockage. The Fishway Act states that if the ADFG Commissioner determines it necessary, for every "obstruction . . . built across a stream frequented by salmon or other "sh . . . a durable and ef"cient "shway" must be provided and must be kept "open, unobstructed and supplied with enough water to admit freely the passage of "sh through it" (ALASKA STAT. § 16.05.841). However, "[i]f a "shway over a dam or obstruction is considered impracticable by the commissioner because of cost, the owner of the dam or obstruction" is merely required to compensate for the loss by (1) paying a fee agreed upon by the commissioner into the state "sh and game fund, (2) donating land and funding, as agreed upon by the commissioner, for construction, operation, and maintenance of a "sh hatchery and related infrastructure, or (3) entering into an agreement with the commissioner to pay into the state "sh and game fund to support the expansion, maintenance, and operation of existing hatcheries within a reasonable distance of the dam or obstruction (ALASKA STAT.§ 16.05.851).

6.2 Federal Statutory and Regulatory Requirements

National Environmental Policy Act

The National Environmental Policy Act (NEPA) requires the completion of an environmental impact statement (EIS) for major federal actions that may sig-ni"cantly affect the environment (NEPA § 4332(C)). NEPA applies to all decisions that have a federal nexus—those that involve the use of federal funds, the need for federal approval in the form of permits, or a location on federal land (40 C.F.R. § 1508.18). The NEPA process will likely be triggered when PLP applies for dredge and "ll permits under Section 404 of the Clean Water Act (CWA) (PLP 2009a).

In issuing CWA Section 404 wetland "ll permits, the U.S. Army Corps of Engineers (the Corps) is required to evaluate the environmental impacts related to the entirety of the project under NEPA (not just the area affected by the wetland "ll permit) if the jurisdictional waters are dispersed throughout the project site, and the project could not go forward without the permits (White Tanks Concerned Citizens, 563 F.3d at 1033, 1039). An EIS evaluating the impacts of the entire Pebble Mine project will be required for two reasons. First, jurisdictional waters are dispersed throughout the Pebble project site such that development of any of the tailings storage facilities or stream diversion chan-nels, wells, and devices proposed to dewater the pit and extract ground and surface waters for mine processes would not be possible without affecting those waters. Second, the Pebble Mine project could not go forward without related CWA Section 404 permits.

Though the requirement to develop an EIS under NEPA was intended to be an action-forcing mechanism to ensure compliance with the substantive goals of the Act, it is considered largely a procedural requirement by the courts. The U.S. Supreme Court has taken a def-erential review of "nal agency decisions under NEPA, giving the agencies broad discretion "to decide how to implement a decision once the required environmental review is complete, even if the chosen course is not the most environmentally sound" (National Environmental Policy 1969;; Alfano 2009; Dep't of Transp., 541 U.S. 752, 775; Robertson, 490 U.S. at 332, 350). According to the Supreme Court, "[O]nce an agency has made a decision subject to NEPA's procedural requirements, the only role for a court is to insure that the agency has considered the environmental consequences; it cannot interject itself within the area of discretion of the executive as to the choice of the action to be taken" (Strycker's Bay Neighborhood Council, Inc., 444 U.S. at 223, 227-228, ; Kleppe, 427 U.S. at 390, 410 n. 21). Accordingly, NEPA is limited in scope and requires that environmental impacts are taken into consideration and documented, but not necessarily prevented.

The public comment period for an environmental review under NEPA is limited to 90 days for a draft EIS and 30 days for a "nal EIS (40 C.F.R. § 1506.10(b)). However, the EPA may extend the comment period if another federal agency can show compelling reasons of national policy for an extension (40 C.F.R. § 1506.10(d)). Given the massive scope of the proposed Pebble project, which will likely contain volumes of complex scienti"c data and tens of thousands of pages of documentation, the EPA would be well advised to grant a comment period extension. While an extension will not necessarily enable the public to adequately parse the EIS, it will at least enable a more thorough review.

Although an EIS is meant to serve as a guiding doc-ument for federal permitting review, it is also the only real opportunity for the general public to comment on most of the required Alaska state permits. The ADNR participates as a cooperating agency in the NEPA process, using the EIS process to assist in its permit-adjudication process and to facilitate public comment (40 C.F.R. § 1506.2; USEPA 2003; ADNR 2010b). Only two Alaska state statutes and regulations require inde-pendent public notice and comment periods for permits related to large-scale mining (Parker et al. 2008).



This tributary feeds into Talarik Creek, the proposed location for one of Pebble Mine's tailings (photo by Erin McKittrick).

The Clean Water Act extends not only to municipal water supplies, but also to fisheries and wildlife habitat (photo by Ken Morrish, Fly Water Travel).

Clean Water Act

According to PLP's initial proposal, 99% of the materials removed from mining operations will be waste that must be stored in reservoirs contained by one or more massive tailings dams. The solid waste held in these reservoirs will provide signi"cant contamination and control issues that will be scrutinized by the Corps and the Environmental Protection Agency (EPA) under Section 404 of the Clean Water Act (CWA) once the permitting process is initiated.

CWA Section 404(a) authorizes the Corps or an authorized state to issue permits for discharge of dredged or "ll material at speci"ed sites in waters of the United States (U.S.) (CWA § 404(a),(h)). Michigan and New Jersey are currently the only states authorized to issue Section 404 permits in nonnavigable waters, so the Corps retains this authority in Alaska, along with jurisdiction over tidal and navigable waters and adjacent wetlands (USEPA 2011d).

According to CWA Section 404(b)(1) guidelines, "[D]redged or "ll material should not be discharged into the aquatic ecosystem, unless it can be demonstrated that such a discharge will not have an unacceptable adverse impact either individually or in combination with known and/or probable impacts of other activities affecting the ecosystems of concern" (40 C.F.R. § 230.1(c)). "The degradation or destruction of special aquatic sites, such as "lling operations in wetlands, is considered to be among the most severe environmental impacts" (40 C.F.R. § 230.1(d)). A discharge is prohibited if it: (1) causes or contributes to violations of state water quality standards, (2) violates toxic ef!uent standards or prohibitions under CWA Section 307, (3) jeopardizes the continued existence of species listed under the Endangered Species Act or adversely modi"es critical habitat, or (4) violates requirements to protect federally designated marine sanctuaries (40 C.F.R. § 230.10(b)(1-4)). Further, CWA Section 404(b)(1) guidelines require permit denial if the project will cause or contribute to signi"cant degradation of the waters of the U.S. (40 C.F.R. § 230.10(c)). Signi"cant degradation is de"ned as including, among other things, signi"cant adverse effects "on life stages of aquatic life and other wildlife dependent on aquatic ecosystems, including the transfer, concentration, and spread of pollutants or their byproducts outside of the disposal site through biological, physical, and chemical processes" (40 C.F.R. § 230.10(c)(2)).

CWA Section 404(b)(1) guidelines prohibit discharges of dredged and "ll material if there is "a practicable alternative to the proposed discharge which

would have less adverse impact on the aquatic ecosystem, so long as the alternative does not have other signi"cant adverse environmental consequences" (commonly referred to as a less environmentally damaging practicable alternative, or LEDPA) (40 C.F.R. § 230.10(a)). An alternative is considered "practicable" if it is available to the applicant and capable of being implemented "after taking into consideration cost, existing technology, and logistics in light of overall project purposes." This includes areas not currently owned by the project applicant that "could be reasonably obtained, utilized, expanded or managed in order to ful"ll the basic purpose of the proposed activity" (40 C.F.R. § 230.10(a)(2)).

The "basic project purpose" is the primary reason for the proposed project and is used to determine whether the applicant's project is water dependent. "Water dependency" means that the proposed project requires access, proximity to, or siting within a special aquatic site (sanctuaries and refuges, wetlands, mud!ats, vegetated shallows, coral reefs, and rif!e and pool complexes) to ful"ll the basic purpose of the project (40 C.F.R. § 230.40–45; 40 C.F.R. § 230.10(a)(3)). If a project is not water dependent, the regulations presume that less damaging practicable alternatives outside of special aquatic sites are available, unless the permit applicant can demonstrate otherwise (40 C.F.R. § 230.10(a)(3)).

Though gold, molybdenum, and other precious metals would be recovered, copper extraction is the basic purpose of the Pebble Mine project, based on the above de"nition. Mining the Pebble deposit is not a water-dependent activity. As such, the analysis of alternatives should include locations outside of special aquatic sites where copper (and/or gold) could be extracted with less potential environmental harm. Further, if it is practicable for the project applicants to "obtain, utilize, expand or manage" other deposits, then those deposits should be considered in identifying the LEDPA (40 C.F.R. § 230.10(a)(2)).

If there is no practicable alternative that meets these requirements, the applicant must take steps to "minimize potential adverse impacts of the discharge on the aquatic ecosystem" (40 C.F.R. § 230.10(d)). Minimizing adverse impacts can be achieved through avoidance of certain habitats or spawning seasons, habitat development and restoration techniques, or compensatory mitigation on- or off-site (40 C.F.R. § 230.75).

Although Congress gave the Corps authority to issue CWA Section 404 permits, it gave the EPA the authority to review and veto Corps decisions. As articulated in CWA Section 404(c), if the EPA Administrator determines that the discharge of mine tailings and other dredge and "ll activities will have an "unacceptable adverse effect on municipal water supplies, shell"sh beds and "shery areas (including spawning and breeding areas), wildlife, or recreational areas," the administrator may either preemptively prohibit the speci"cation of a site before a Section 404(b)(1) permit has been submitted to or approved by the Corps, or veto the Corps' Section 404(b)(1) permit approval (CWA § 404(c); 40 C.F.R. § 231.1). According to EPA regulations, "Unacceptable adverse effect means impact on an aquatic or wetland ecosystem which is likely to result in signi"cant degradation of municipal water supplies (including surface or groundwater) or signi"cant loss of or damage to "sheries, shell"shing, or wildlife habitat or recreation areas" (40 C.F.R. § 231.2(e)). In the preamble to CWA Section 404(c) regulations, the EPA stated that "where it is possible it is much preferable to exercise this authority before the Corps . . . has issued a permit, and before the permit holder has begun operations" (Denial or Restriction of Disposal Sites, Section 404(c) Procedures, 44 Fed. Reg. at 58,077). The EPA has only exercised its Section 404(c) authority 13 times since 1972 and only once preemptively (USEPA 2009b 2009c).

The EPA does not need to wait to see the details of an application to determine that unacceptable effects will result from mining operations in the Bristol Bay watershed. In crafting the Section 404(c) regulations, the EPA noted that even in the absence of a permit application identifying speci"c discharge proposals, "there are instances where a site may be so sensitive and valuable that it is possible to say that any "lling of more than X acres will have unacceptable adverse effects" (Denial or Restriction of Disposal Sites, Section 404(c) Procedures, 44 Fed. Reg. at 58,076). Based on the signi"cance of the Bristol Bay watershed for wild salmon populations, as detailed in chapter 4, and the serious and potentially catastrophic impacts that the large-scale mining activities proposed by PLP would have on Bristol Bay's salmon ecosystems, as described

Steller's eider, listed as threatened under the Endangered Species Act (Photo by U.S. Fish & Wildlife Service).



in chapter 5, the use of the Bristol Bay watershed as a disposal site for dredge and "ll activities will likely result in unacceptable adverse effects.

While the EPA may need more information to come to its own conclusion, it is important to note that a proposed determination by the EPA does not represent a judgment that any particular dredge and "ll activity will result in unacceptable adverse effects. Instead, a proposed determination simply indicates that the administrator believes the issue should be explored. Further, proof of adverse impacts is not required at the time of initiating the 404(c) process; a concern that unacceptable adverse effects may result is suf"cient.

In May 2010, six federally recognized Southwest Alaska Tribes requested that the EPA exercise its preemptive veto authority under CWA Section 404(c) to protect the Kvichak and Nushagak watersheds in Bristol Bay from metallic sul"de mining, including the Pebble Mine (Murphy 2010). The EPA Administrator has not yet initiated the 404(c) process by notifying the Corps or PLP of the agency's intention to issue a public notice of a Proposed Determination to withdraw the Kvichak and Nushagak drainages from discharge of dredged or "ll material (USEPA 2009c). However, in February 2011, the EPA announced that it will "conduct a scienti"c assessment of the Bristol Bay watershed to better understand how future large-scale development projects may affect water quality and Bristol Bay's salmon "shery" (USEPA 2011c).

Endangered Species Act Consultation

Section 7 of the Endangered Species Act (ESA) requires that any federal agency proposing to issue a permit for a project that may affect a threatened or endangered species must "rst consult with the National Marine Fisheries Service (NMFS) and/or the U.S. Fish and Wildlife Service (USFWS) and prepare a biological assessment (ESA § 1536 (a)(3); NOAA 2010). If the biological assessment concludes that there will likely be an adverse effect on the ESA-listed species, the agencies must formally consult and develop a biological opinion to assess the likelihood that the proposed action would "jeopardize the continued existence of" the species or destroy or adversely modify its critical habitat (ESA § 1536 (a)(2); USFWS and NMFS 1998; NOAA 2010).

Figure 22. Estimated power usage of Pebble Mine in megawatts per year compared to city of Anchorage and Fairbanks (Chugach Electrical Association 2009, Richardson 2011, Ghaffari et al. 2011).

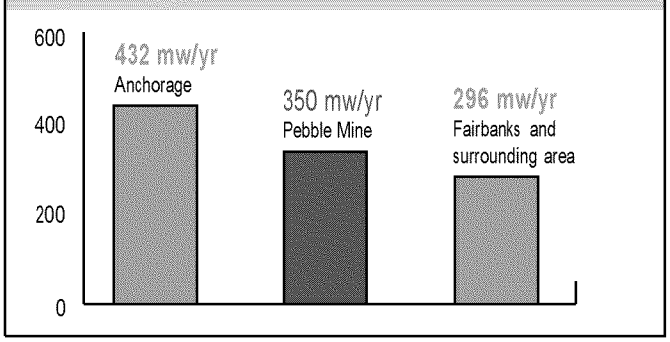

While no salmon populations are listed as threat - ened or endangered in Alaska, there are two known ESA-listed species in Bristol Bay: the short-tailed albatross (endangered), and the Steller's eider (threatened) (USFWS 2010a, 2010b). If the biological opinion results in a "jeopardy" "nding for either of these two species, the project cannot move forward unless "reasonable and prudent alternatives" can be identi"ed to avoid jeopardy (ESA § 1536 (b)(3)(A)).

6.3 Additional Requirements for Pebble Mine Infrastructure

Deep Water Port

Shipment of the ore concentrate to market via ocean freighters will require the construction of a deep-water port in Cook Inlet, which will trigger federal marine and species protection statutes. Since this deep-water port would be located in marine waters, it would require statutory investigations by the NMFS to ensure that the port site would be in compliance with Section 7 of the Endangered Species Act, the Marine Mammal Protection Act (MMPA), and the Fish and Wildlife Coordination Act (FWCA), and that no essential "sh habitat would be affected (MMPA §§ 2–207; FWCA §§ 661–667e). These activities may also require a coastal zone consistency review by the ADNR's Division of Coastal and Ocean Management, as discussed in section 6.1 of this report. In addition, under Section 103(a) of the Marine Protection, Research, and Sanctuaries Act (MPRSA), the Corps must determine that this process will not "unreasonably degrade or endanger . . . the marine environment, ecological systems, or economic potentialities" (MPRSA § 2).

Power Source and Transportation.

As described previously in this report, the Pebble Mine will require considerable power (Figure 22), which will likely drive construction of new power plants at the mine and port sites (Ghaffari et al. 2011). Because there is not enough natural gas in the region to supply the plants, a new terminal may have to be constructed to import lique"ed natural gas (LNG) (AA 2009a). This would require siting and construction permits for the facility and the LNG terminal.

In addition to the transmission of power, the transportation of products, supplies, waste, and people creates regulatory challenges because of the signi"cant distance these resources must travel and the

Thirty-six rivers, streams, and small tributaries enter the north shore of Iliamna Lake (pictured above) providing salmon and resident fish habitat, that could be severely affected by a pipeline failure (photo by Erin McKittrick).

varied ownership of lands over which these activities will occur. Because the mine site is over 100 miles from the projected port site, the ADNR will need to approve the necessary permits, rights-of-way, and easements on state lands for the 86-mile road, roughly 200 miles of transmission lines (including undersea cables from the power plant that would require tideland leases), and accompanying slurry and waste transmission pipes (Parker et al. 2008). As for the 50 miles of this proposed route that are within Bristol Bay Native Corporation (BBNC) boundaries, the PLP would need to persuade the BBNC to revoke its June 2009 resolution that denied development of the transportation route through their lands. Additionally, for any points at which the road might cross navigable waters, a construction permit would be required from the U.S. Coast Guard (PLP 2009b).

6.4 Other Considerations

When PLP initiates the permitting process, it may submit an initial design for a small mine (relative to the size of the mineral deposit) to ensure permits are secured, and then apply for expansion permits at a later date. The process of acquiring permits for a smaller mine and subsequently requesting expansion permits once the mine is operating, supported by a workforce, and paying taxes is fairly common in the mining industry (Ecology and Environment, Inc. 2010). This practice was demonstrated in 2009 at several mines worldwide, such as the Red Dog Mine in Alaska (doubled the life of the mine from 20 to 40 years), the Keetac Mine in Minnesota (added over 2,000 acres and increased output by 33%), and the Smoky Canyon Mine in Idaho (added 1,100 acres and increased capacity by 38%) (Ecology and Environment, Inc. 2010). In addition, as described in section 2.4, approval of the initial PLP proposal could fuel development of other mining claims in the region. These considerations should be evaluated when assessing the permitting procedures and requirements described in this chapter.

CASE STUDY: FAILURES AT ALASKA'S LARGEST MINE

Red Dog Mine *(Alaska)*

Red Dog is the second largest zinc mine in the western world. It is owned by the NANA Regional Corporation, an Alaskan Native for-profit corporation, and leased to Teck Cominco Alaska Inc., a subsidiary of Teck Resources Ltd. of Vancouver, British Columbia. Red Dog's sulfide zinc-lead-silver deposits lie in the foothills of the DeLong Mountains (part of the Brooks Range) about 90 miles north of Kotzebue, Alaska, and 52 miles from the Chukchi Sea.

The mine covers the headwaters of Red Dog Creek. The South Fork of Red Dog Creek has been converted into a 585-acre tailings impoundment held by an earth-filled dam. The North Fork enters the main stem below the mine and is still in relatively good condition. Red Dog Creek contains no fish in part due to the area's pre-existing metal concentrations. It flows 5 miles to Ikalukrok Creek, a wintering ground for arctic char. Ikalukrok then meanders for about 27 miles before emptying into the Wulik River, a major spawning stream for char and salmon.

The initial environmental impact statement stated that the mine would create no significant impacts to fishery resources (USEPA 1984). The mine started producing ore in 1989, and reports of concern about water quality and fish populations were issued before the close of the year.

Rising Zinc Levels



(Hulen 1990)

Response of mine owners to contamination claims (from *Anchorage Daily News* excerpts)

October 7, 1989 *(Spokeswoman) Parker said the company had nothing to do with the water.*

August 16, 1990 *DEC and the Department of Fish and Game have been pressuring Cominco Alaska Inc, the mines owner, to stop the seepage . . . Cominco has refused, contending there is no clear connection between the mine and seepage into Red Dog Creek. The previous fall, Cominco officials maintained that similar leeching was caused by unusually rainy weather. This week, a company official said this summer's seepage was due in large part to recent dry weather, which has lowered creek levels and made mineral seepage more obvious.*

August 30, 1990 *The amount of zinc and other potentially harmful metals flowing into a creek near the Red Dog Mine dropped drastically after the mine's operator moved the stream and made the other changes demanded by state agencies.*

Discharge water (photo by Northern Alaska Environmental Center).

Failures:

- 7TPeh \ TcP[b aT[TPbTS X] c^ ATS 3^V 2aTTZ
- O/a `dP[/ch e/^[Pc/^] b P] S b^/[R^] cP\ X] Pc/^] Ua^\ WTPeh \ TcP[b P[^] V cWT haul road to the Chukchi Sea port
- >aT R^] RT] caPcT b_X[[b Ua^\ WPd[cadRZb Pc cWT _^ac b/cT

Impact:

- 8] cWT TPa[h ((b←i X] R [TeT[b X] bcaTP\ b SaP/] X] V cWT \ X] T b/cT a^bT c^ between 10 and 200 times the standard, at one point killing fish in the Wulik River 25 miles downstream (Ott 2004).
- ORR^aS/] V c^ cWT D B 4] e/a^] \ T] cP[?a^cTRc/^] OVT] Rh[b ! # C^g/R Release Inventory, 487 million pounds of toxic compounds were released from Red Dog Mine, including copper and zinc, making it the highest level of toxic releases anywhere in the nation (Teck Cominco Alaska Inc. 2004, Rothe 2006).
- 8] cWT TPa[h (([b←cWTaT f TaT P[b^ P/a `dP[/ch e/^[Pc/^] b P] S b^/[R^] cP\ X-nation at the Red Dog Mine and along the haul road to the port on the Chukchi Sea from various sources of contaminated fugitive dust. Ford and Hasselbach (2001) found that heavy metals from dust along the haul road had contaminated mosses and soil near the road. Brumbaugh and May (2008) reported that particulates dispersed near the road in snow samples during winter in 2005 and 2006 were enriched in metals, and these particulates still contributed considerable metal loadings to the nearby terrain (Teck Cominco Alaska Inc. 2008).

Mitigation: In 1991, Teck Cominco Alaska rerouted Red Dog Creek into a plastic-lined bypass channel to isolate it from zinc contamination. The company also built a separate system to collect the underground seeps of water that travel through the mine's rich mineral deposit as well as the rain water that flows over it. That water is collected behind a dam and run through the mine's water-treatment system. In the years following a 1992 Compliance Order with the Alaska Department of Environmental Conservation, Teck Cominco Alaska covered its ore stockpiles, conveyor system, and haul truck beds to reduce dust contamination.

Approximately 1.4 billion gallons a year of treated water are released into Red Dog Creek. From May to October, water from the tailings impoundment

is treated with lime to precipitate zinc, lead, and iron and sodium sulfide to precipitate cadmium. This treatment process has the side effect of raising the concentration level of total dissolved solids (TDSs) in the water, primarily through calcium and sulfate ions released by the precipitating agents. The residents of the town of Kivalina, whose drinking water comes from the Wulik River, appealed a permit modification in 2004 that established new, less stringent limits for the mine's discharges of TDSs (USEPA 2004). A subsequent settlement between Tech and Kivalina proposes a pipeline to carry Red Dog's treated wastewater from the mine to the Chukchi Sea.

Cost: Toxic discharges will continue after the mine is closed (estimated in the 2030s), requiring perpetual containment, treatment, and monitoring. The state of Alaska currently holds a $154.6 million financial assurance to ensure reclamation and post-closure activities, including water treatment. The state is proposing to increase the financial assurance amount to $304.5 million (Tetra Tech 2009).

How does this compare to Pebble? Unlike the Pebble mine site, there is 100 to 600 feet of permafrost beneath the Red Dog Mine site. Because of the permafrost, there is little shallow groundwater flow compared to surface water flow at Red Dog (USEPA 2009d), and the ground water linkages to mine waste and discharge are limited. On the other hand, near the proposed Pebble Mine area, porous glacial till and little to no permafrost allow a direct connection between ground and surface waters. CWTaTU^aT←Pc cWT ?TQQ[T <X] T bXcT← there is a high risk of contaminated ground water from the mine carrying contamination to faraway ground and surface waters. The same contamination that is occurring at Red Dog is likely to happen at the Pebble Mine site, but on an even larger scale.

Compare Red Dog Mine's record 487 million pounds of toxic compounds with Pebble's estimated 10.8 billion tons of tailing waste. Currently, the next highest mining discharges in Alaska after Red Dog are 44 million pounds and 6 million pounds at mines near Juneau and Fairbanks. Teck Cominco officials counter that the toxic releases are merely the tons of waste rock collected from the mine and that all discharges are permitted discharges, contained and regulated by state and federal agencies (Dobbyn 2005).

	Red Dog	Pebble
Mine area	0.5 sq mi	28 sq mi
Pit depth	986 ft	-& Uc
Water used	1.4 billion gal./yr	35 billion gal./yr
Power used		350 MW/yr
Waste produced	243 million tons	10.8 billion tons



~ #' & \ X[[X^] _^d] Sb ^U c^gXR R^\ _^d] Sb aT[TPbTS -WXVWTbc X] cWT D B ↑

~ #"← PRaTb ^U] PcX^] P[\ ^] d\ T] c R^] cP\ X] PcTS f XcW [TPS P] S RPSXd\

~ BcaTP\ i X] R [TeT[b Pc c^ ! cX\ Tb cWT bcP] SPaS

~ OXa `dP[Xch eX^[PcX^] b P] S b^X[R^] cP\ X] PcX^] Pc cWT \ X] T P] S P[^] V cWT WPd[a^PS←f XcW Sdbc Pc !& cX\ Tb cWT PRRT_cPQ[T [TeT[b

~ ETah UTf bW aT\ PX] X] V X] 8ZP[dZa^Z 2aTTZ←P] S bW ZX[[TS Pb UPa Pb !$ miles downstream in the Wulik River

Red Dog Mine (photo by Northern Alaska Environmental Center).

Alaskan fishermen in Bristol Bay (photo by Ben Knight)

Chapter 7

Economic Valuations of a Wild Salmon Ecosystem

At "rst glance, the Pebble deposit appears vastly more valuable than the wild salmon ecosystem of Bristol Bay. Yet a deeper analysis reveals that as a renewable resource, the value of a wild salmon ecosystem in supporting recreational, commercial, and subsistence "sheries may, in fact, be greater over time than the extraction of non-renewable minerals. Recent scienti"c research underscores the economic importance of the Bristol Bay wild salmon ecosystem by concluding that high population diversity, which is driven by abundant complex habitats, buffers against population !uctuations, providing a reliable source of income to local communities (Schindler et al. 2010). This stands in stark contrast to the boom and bust cycles common to extractive activities such as hard-rock mining (Doukas et al. 2008).

Due to the complex interactions among salmon, people, and habitat, no one economic metric can express the wide-ranging value of the wild salmon ecosystem. Thus, a proper illustration of the wild salmon ecosystem value requires multiple frameworks (Loomis 1999, Peck 1999, Duf"eld et al. 2007, Helvoigt and Charlton 2009).

Following a brief summary of the Pebble Mine's value in section 7.1, this analysis presents four different frameworks for considering the value of the Bristol Bay wild salmon "shery. The "rst framework values the use of the ecosystem, which is measured by quantifying the annual regional expenditures and economic signi"cance of the wild salmon ecosystem on the local economy (section 7.2). The second framework estimates the perpetual net present value (NPV) of using the ecosystem based on willingness-to-pay surveys (section 7.3), while the third framework attempts to quantify the passive use—or intrinsic—value of conserving an area, independent of human use value (section 7.4). Finally, the fourth framework compares tax revenues that will stay in Alaska to demonstrate the economic impacts derived from the respective wild salmon and mining-based industries (section 7.5).

7.1 Comparing the Economic Values of a Wild Salmon Ecosystem and the Pebble Mine

Based on the most recently available estimates, the Pebble deposit holds 80.6 billion pounds of copper, 5.6 billion pounds of molybdenum, and 107.4 million ounces of gold (NDM Ltd. 2010b, PLP 2011b). Using the U.S. Geological Survey's 2010 American market prices indexed to 2011 dollars (all mineral values herein are indexed to the PPI/Commodity Data/Metals and Metal Products through September of 2011), the deposit is worth $476.84 billion (USDL 2011a, USGS 2011a, 2011b, 2011c). However, considering the historic volatility of mineral prices, a more apt measure may be the value of the deposit based on indexed median mineral prices from 1975 to 2010 for gold and copper, and from 1991 to 2010 (the longest data set available) for molybdenum, converted to 2011 dollars (to adjust for in!ation). Under this median measure, the deposit is worth $276.6 billion (USDL 2011a, USGS 2011a, 2011b, 2011c). This value is not "pro"t," however, because it does not account for the costs necessary to obtain it (i.e., costs to build the roads, transmission network, power plant, mine sites, milling and re"ning operations, wages etc.). These costs are re!ected in net income estimates for the mine, which are discussed below.

> *During the 2010 [salmon] season, six companies canned, 23 companies exported fresh product, 27 companies froze, and three companies cured salmon in Bristol Bay. In addition, 27 companies exported !sh by air, and a total of 36 processors/buyers reported that they processed !sh from Bristol Bay in 2010 (ADFG 2011c).*

It should be noted that the following discussion also does not adjust net income to account for the inevitable—and potentially substantial—costs associated with remediation and clean-up. Section 7.7 provides some historical information on these costs at other mine sites.

7.2 Regional Economic Expenditures in Wild Salmon

Local expenditures related to the use or harvest of the wild salmon ecosystem drive the local economy in terms of job and wage creation (Duf"eld et al. 2007). The expenditures related to the wild salmon ecosystem that drive Bristol Bay's economy are comprised of tradable items (commercial and guided sport "shing) and items connected to the ecosystem that are not currently traded in any market (e.g., subsistence "shing, big game sport hunting, and wildlife tourism). Table 8 summarizes regional economic expenditures on services generated by Bristol Bay's wild salmon ecosystem as described by Duf"eld (2009). In 2008, these expenditures fell between $317.9 and $572.5 million (Duf"eld


Photo by Ben Knight.

2009), with an estimated direct expenditure of $392.4 million. Adjusted to the CPI-U/Anchorage/Average/All Price through September 2011 (to determine 2011 constant dollars), the Bristol Bay wild salmon ecosystem produces estimated annual regional economic expenditures of $414.7 million, which results in 4,838 annual average jobs and $206.83 million in annual gross income (Duf"eld 2009, USDL 2011b). Representing 73.7% of all jobs in the economy—28% of which are "lled by local Bristol Bay residents—the private job sector in Bristol Bay is almost entirely dependent on the wild salmon ecosystem (Duf"eld 2009). Largely due to this predictable and sustainable job market, the Bristol Bay Borough has enjoyed an average annual unemployment rate that is 1.1% lower than the annual Alaska average from 1990 to 2010 (ADLWD 2010).

Table 8. Summary of Regional Economic Expenditures Based on Wild Salmon Ecosystem Services (Million 2008 $) (Duffield et al. 2007).

Ecosystem Service	Regional Economic Expenditures		
	Estimated direct expenditures/ sales per year	Low estimate	High estimate
Commercial fish wholesale value	$ 280.0	$ 280.0	$ 368.5
Sport fisheries	74.6	0	166.1
Sport hunting	11.1	11.1	11.1
Wildlife viewing/ tourism	18.9	18.9	18.9
Subsistence harvest expenditures	7.9	7.9	7.9
Total direct annual economic impact	392.4	317.9	572.5

Regional Expenditures of Commercial Salmon Fishery

The Bristol Bay commercial salmon "shery is the largest sockeye salmon "shery in the world and the most valuable in Alaska (Duf"eld et al. 2007). From 2000 to 2008, the total salmon run averaged 36 million "sh, and the catch averaged 23.11 million "sh (ADFG 2011a). In 2008, the commercial "shery's wholesale value (ex vessel value plus added value of processing "sh in Bristol Bay) was between $295.93 and $389.46 million (Duf"eld 2009), adjusted to 2011 values. In addition to this economic value, the commercial "shery mimics the natural harvest cycle while employing many of the Alaska Native residents who comprise almost 70% of Bristol Bay area communities (USBOC 2008; Duf"eld 2009).

Regional Expenditures of Sport Fishing

Sport "shing in Bristol Bay accounts for between $78.84 and $175.55 million (adjusted) in annual local expenditures (Duf"eld 2009; USDL 2011b). Based on survey data, each year, nonresident sport "shermen make an estimated 12,966 trips and spend an average of $4,344 per trip, while resident sport "shermen make an estimated 19,488 trips and spend an average of $395 per trip (Duf"eld et al. 2007; USDL 2011b). Among those surveyed (especially nonresident anglers, who spend much more than resident anglers), the wild, natural, isolated nature of the region was key to their decision to "sh in the Bristol Bay region. Of these anglers, 76.8% disapprove of developing road access. Initiating development that affects the sport "shermen's experience risks compromising the viability of related suppliers, the service industry, and accompanying jobs (Duf"eld et al. 2007; Helvoigt and Charlton 2009).

Regional Expenditures of Subsistence Harvest, Big Game Sport Hunting, and Wildlife Tourism

Each year, Bristol Bay supports a large subsistence harvest (averaging 142,320 "sh from 1989 to 2008) that results in $8.35 million (adjusted) in local expenditures (Duf"eld et al. 2007; Duf"eld 2009; Morstad et al. 2010; USDL 2011b). Goldsmith et al. (1998) estimated that Native family units spend an average of $3,135 per year on subsistence harvest equipment, while non-Native family units spend an average of $818 per year (adjusted) (USDL 2011b). Similar to subsistence harvesters, the Bristol Bay area big game sport hunting and wildlife tourism industries are closely tied to the health of the wild salmon ecosystem. Based on estimates, big game sport hunting annually results in $11.73 million in local expenditures, while wildlife viewing and tourism results in $19.96 million in expenditures (adjusted) (Duf"eld 2009; USDL 2011b).

7.3 Willingness to Pay

Instead of documenting traditional economic indicators like expenditures and related jobs and wages, the net economic value (NEV) framework monetizes

Photo by Ben Knight

the willingness to participate in the wild salmon ecosystem economy. Discounting this annual NEV "cash !ow" over time yields the NPV, or "perpetual" economic value, of the wild salmon ecosystem.

Net Economic Value of the Commercial Fishery

The NEV of the commercial "shery is computed by evaluating the average adjusted prices paid for commercial "shing permits on the open market; this value represents the best metric for understanding how much commercial "shermen think it is worth to "sh in Bristol Bay each year (Duf"eld et al. 2007). From 1999 to 2008 in Bristol Bay, the Alaska Commercial Fisheries Entry Commission (ACFEC) issued an average of 1,874 drift-net permits (worth an adjusted average of $70,524 per permit) and 997 set-net permits (worth an adjusted average of $26,453 per permit), yielding an aggregate commercial "shery participation value of $158.52 million (ACFEC 2010, USBLS 2011). Because these permit rights are perpetual, the aggregate value must be amortized to derive an annual value. As suggested by Duf"eld et al. (2007), with the two types of permits fully amortized in perpetuity at 7% and 14%, the NEV for the commercial "shery is $11.1 and $22.2 million, respectively (ACFEC 2010, USBLS 2011). In assessing this valuation, it is essential to note that the current willingness to pay is depressed by a host of macroeconomic conditions, including a signi"cant drop in demand for wild salmon in Japan, the emergence of global farmed salmon as a cheaper alternative, and the global recession's impact on consumer price points (Asche et al. 2005, Duf"eld et al. 2007, Duf"eld 2009). Yet if decreasing global "sh supply and increased demand for sustainable wild products conspire to create a consumer surplus for wild Alaska salmon (meaning consumers are willing to pay more for the wild salmon than "market price"), the annual NEV of participating in the commercial "shery could rise (as open market permit values increase) and increase aggregate NPV favorably.

Net Economic Value of the Subsistence Fish Harvest, Sport Fishing and Hunting, and Wildlife Tourism

This NEV estimate is based on the willingness of subsistence "shermen to pay for the "sh they harvest. It is estimated that roughly 2.1 million pounds of salmon are harvested each year in Bristol Bay for subsistence (Duf"eld 2009), and that each harvester would be willing to pay between $32.46/lb and $66.75/lb (note, the lower bound is set at an original estimate in Duf"eld et al (1997), and the upper bound is adjusted to re!ect in!ation adjusted estimate from 2005) (Duf"eld et al. 2007, USBLS 2011a). This results in an annual NEV for subsistence "shing of $77.8 to 160 million. For sport "shing, Duf"eld et al. (2007) estimated a net willingness to pay for residents at $373 per trip and nonresidents at $530 per trip (adjusted). Multiplying these amounts by the estimated number of annual trips yields a net willingness to pay for sport "shing of $15.82 million. The "nal components in this framework are sport hunting and wildlife tourism. The annual net willingness to pay for sport hunting and tourism is $2.06 million and $2.11 million, respectively (McCollum and Miller 1994, Duf"eld et al. 2007, USBLS 2011a).

Total Net Economic Value of the Bristol Bay Wild Salmon Ecosystem

The combined annual NEV of the wild salmon ecosystem is $108.9 to $202.2 million. This estimated annual net cash !ow can then be used to compute the NPV of the salmon ecosystem economy. Because this valuation spans generations, unlike typical NPV analysis, the Environmental Protection Agency (USEPA 2000) recommends using a discount rate as low as 0.5%, while Weitzman (2001) recommends a 1.75% constant rate. Based on the estimated NEV ranges, the NPV of the wild salmon ecosystem is between $6.22 and $11.56 billion (using the annual NEV range estimates, at a 1.75% constant rate over perpetuity [perpetual NPV = annual NEV/rate]). Using the annual NEV range estimates at the lower discount rate (0.5% constant rate over perpetuity), the NPV of the wild salmon ecosystem is $21.76 to $40.45 billion (Table 9).

Table 9. Net economic value and net present value of wild salmon ecosystem with NPV calculated for two discount rates.

	Net Economic Value (NEV) and Net Present Value (NPV)	
	Low-end (2009 $)	High-end (2009 $)
Annual NEV of wild salmon ecosystem	$108,925,684	$202,237,746
Net present value (1.75%, Perpetual)	$6,224,324,827	$11,556,442,651
Net present value (0.5%, Perpetual)	$21,785,136,895	$40,447,549,277

In Bristol Bay, sport hunting and wildlife tourism industries, which are closely tied to the health of wild salmon ecosystems, account for an estimated $33 million in local expenditures (Duffield et al. 2007)(photo by Ben Knight).

7.4 Non-market Passive Use Value

Often, nonmarket passive use values of an environmental resource—the value of saving a place for future generations (bequest value) or for the sake of its existence (existence value)—are far higher than the use values described earlier (Helvoigt and Charlton 2009). Although these valuations are controversial because of their variance from traditional legal concepts of standing and damages, Congress has legitimized passive damage valuation as an economic measure within statutes, such as the Comprehensive Environmental Response, Compensation, and Liability Act of 1980 (CERCLA) and the Oil Pollution Act of 1990 (Jones 1999, Peck 1999). Although limited in scope, these statutes designate state and federal resource management agencies and tribal governments as trustees to bring damage claims that include passive use valuations, even if the plaintiffs have not suffered personal damage to property or livelihood (Jones 1999, Peck 1999). Although clear court standards have not yet materialized, willingness-to-pay passive value studies were used as the basis of a $1 billion settlement between Alaska and Exxon in the wake of the Valdez spill, were upheld in Ohio v. United States Department of Interior, and were endorsed by the National Oceanic and Atmospheric Administration (D.C. Circuit 1989) (Duf"eld 1997, Jones 1999, Duf"eld et al. 2007).

Based on extrapolations of data from what citizens have been willing to pay to protect regions in other areas, Goldsmith et al. (1998) estimated that the combined bequest and existence value of Bristol Bay "sh and wildlife is between $3.18 and $6.36 billion (adjusted) (Table 10) (USDL 2011a). Properly constructed to account for the immense size of the Bristol Bay wild salmon run, marginal willingness-to-pay models, like Loomis (1999) for the Lower Snake River on the Oregon-Idaho border and Helvoigt and Charlton (2009) for the Rogue River in southern Oregon, provide an avenue for future economic analysis and might yield a more substantial and re"ned valuation of nonmarket value than Goldsmith et al. (1998).

Table 10. Non-market Passive Use Value of the Bristol Bay wild salmon ecosystem in 2009 dollars.

	Non-market Passive Use Value	
	Low-end (20011 $)	High-end (20011 $)
Existence + bequest value	$3,180,000,000	$6,360,000,000

7.5 Taxation and Local Revenues

Annually, the Fisheries Business Tax levies 3% to 4.5% on the value of "sh processed in Bristol Bay; the Alaska Legislature shares half the revenue from the Fisheries Business Tax with the municipalities that processed the catch (Bristol Bay in this case) (Stickel 2007). Thus, Alaska annually generates between $9 and $13 million in renewable revenue from Bristol Bay wild salmon (Table 11) as a result of the Fisheries Business Tax and the Seafood Marketing Assessment (0.5% of all products processed in or exported from Bristol Bay) plus additional revenues from the Seafood Development Tax (1% of drift gillnet resources used) (Stickel 2007; ADR 2009; ADR 2010a). In comparison, based on 2000 to 2009 industry "nancials for Anglo-American (50% share in the Pebble Mine) and Rio Tinto (9.9% share, at the time), the estimated aggregate net income from the mine's 2011 median value—(2000–2009 net income/gross revenues %) x (estimated median gross value of mine)—would be $43.81 billion (AA 2009b, Rio Tinto 2009, NDM Ltd. 2010a, USDL 2011b). Yet most of this value will be realized by shareholders and the international market. In terms of revenues that will stay in Alaska, the primary source will be the Mining License Tax, levied on the net income of mining operations (annual revenues = $4,000 + 7% over $100,000 in net income [$43.81 billion]), which will total $3.07 billion overall or $87.62 million per year over 35 years (Table 11) Stickel 2007, ADR 2009, ADR 2010b).

	Estimated Annual Local Revenues from Taxes	
	Wild Salmon Ecosystem*	Mine**
Annual tax revenue	$9–$13 million	$ 87,618,099

Table 11. Estimated tax revenues for wild salmon ecosystem and Pebble Mine.

* Revenue stream available in perpetuity (assuming sustained health of ecosystem)

** Revenue stream available for 78 years of the life of the mine



Pebble Mine drill rig (photo by Erin McKittrick).

7.6 Local Employment and Native Communities

The economic frameworks described thus far in this chapter portray the value of the wild salmon ecosystem from four different perspectives. If the mine were to damage the Bristol Bay wild salmon ecosystem, there would be large and enduring economic consequences to the region. The present economic engine of the region (the annual regional economic expenditures of $414.72 million, 4,837 annual jobs, and $206.83 million in annual gross income) would likely be derailed, while the long-term use ($6.1 to $11 billion), extrinsic passive use value ($3.18 to $6.36 billion, possibly more using marginal valuation methods), and tax revenue potential of the Bristol Bay wild salmon ecosystem could potentially be lost forever (Goldsmith et al. 1998, Loomis 1999, Duf"eld et al. 2007, Helvoigt and Charlton 2009). Therefore, the true economic value (market value plus extrinsic passive use value) of the wild salmon ecosystem should be considered before proceeding with mine development.

In addition to considering economic values through the lenses described above, policy makers and the public should also consider the application of a market economy on the subsistence-based cultures that comprise the majority of the population in the Bristol Bay region. Although worth billions of dollars to shareholders, most extractive activities undertaken in "remote rural Alaska" only result in modest economic bene"ts for people living in the region (Goldsmith 2007). Most of the long-term jobs are held by nonresident "commuters" with the education and technical skills required of a major industrial development (Goldsmith 2007, Haley et al. 2008). Similarly, the majority of service contracts are provided to nonresident suppliers because most remote rural communities have not developed a service sector suf"ciently advanced to meet highly technical needs (Goldsmith 2007). A cross-sectional survey of Bristol Bay residents conducted by Craciun Research (2009) reinforced these "ndings among Bristol Bay residents, reporting that 71% of residents agree that most of the jobs created by Pebble Mine would be taken by people from outside the area.

Although better road access, more settlement (and property taxes), and higher median income levels would result from construction of the Pebble Mine, the development will also impose a market economy model onto a sensitive, subsistence-based culture that has existed for thousands of years (Wolfe and Walker 1987). Huskey (1992) found that certain types of economic development promoted to stimulate local economies can inadvertently alter and diminish the subsistence lifestyle. Likewise, increased employment has actually been observed to have a negative relationship to well-being in some Native Alaskan communities (Martin 2004, Haley et al. 2008). This is likely because typical Anglo-American jobs take time away from participation in the familial, social, and subsistence activities that are vital to the well-being of these communities (Martin 2004, Haley et al. 2008). The threat posed by the Pebble Mine to the region's Native subsistence culture is substantial. Wolfe and Walker (1987) observed that there was 69% less subsistence activity in communities with road networks versus those communities without them.

These threats to Native subsistence lifestyles are further re!ected in the polling undertaken by Craciun Research (2009), which found that 73% of residents agreed that any local jobs provided by the mine would not be worth the damage that 78% anticipate will occur to commercial and subsistence "shing. Further, 94% of residents considered it very important that there are plenty of subsistence resources such as "sh for future generations, while 91% of residents considered it very important to maintain the subsistence lifestyle (Craciun Research 2009).

Despite the fact that Bristol Bay communities will likely derive only modest bene"ts from the extractive activities, these communities historically bear the brunt of cycles of "boom" (growth during extractive operations) and "bust" (decline in population, income levels, employment, and ecological integrity after the resource has been successfully mined or collected) (Leask et al. 2001, SEACC 2007, Doukas et al. 2008). During the boom, local communities must typically expand their infrastructure and service capacities to provide the necessary housing, health, and transportation services for

On Nushagak Point, preparing the annual salmon harvest (photo by Wild Salmon Center).

new residents (Doukas et al. 2008). Not only will these services likely be expanded, but 60% of residents agree that the substantial projected in!ux of residents related to the mine would compete for subsistence resources (Craciun Research 2009). As a result, during and following the extraction period, local businesses and wage earners that have become tied to the mine will likely struggle to recover from both the economic and subsistence impacts of population !uctuations (Doukas et al. 2008, Haley et al. 2008). These impacts are especially acute in predominantly native communities that are not as well prepared to weather the entry and exodus of industry, which have the potential to alter traditional lifestyles and economic models.

7.7 Potential Treatment Costs and Liabilities

In evaluating the economic bene"ts of the Bristol Bay "shery and the economic opportunities presented by exploitation of the Pebble deposit, it should be noted that the ecological risk posed by the mine comes with substantial economic costs as well. Uncertainties surrounding mine reclamation and treatment methods create cost uncertainties, which increase with mining area size and environmental complexity (NRC 2005). Although lacking consistent estimates of treatment costs, the Environmental Protection Agency (USEPA 2004) identi"ed 156 mine sites with $24 billion of potential cleanup costs, including 19 sites with liabilities exceeding $50 million each. Thirty percent of the 159 lacked a viable payer, and acid mine drainage is expected to multiply costs by at least 1,000%. In addition, 59% of the total sites will require over 40 years of treatment, and 20% will require perpetual treatment. Unfortunately, few companies will endure long enough to compensate taxpayers for reclamation costs. When mines are abandoned and included in the Superfund program, federal taxpayers are responsible for the "rst 10 years of treatment costs, after which those costs fall to state taxpayers (USEPA 2004, Woody et al. 2010).

The following case studies from Idaho's Coeur d'Alene region and Montana's Clark Fork Basin provide two examples of "megamine" sites that illustrate some of the treatment and payment inef"ciencies associated with hard rock mining

Coeur d'Alene Basin Superfund Complex

According to a report produced by the National Research Council (NRC 2005), the Coeur d'Alene Basin Superfund Complex (CBSC) is a rural region of Idaho outside of the city of Coeur d'Alene, which

was mined for lead, zinc, gold, and silver by companies that included the American Smelting and Re"ning Company (ASARCO), then a subsidiary of ASARCO Incorporated (which was a subsidiary of Americas Mining Corporation, itself a subsidiary of Grupo Mexico). The CBSC covers three units, one of which, the Bunker Hill complex, encompassed 21 square miles. Contamination from the Bunker Hill unit entered a second unit, the 50-square-mile Coeur d'Alene Lake area, which now contains an estimated 75 million tons of sediment contaminated by metals. The CBSC was listed as a Superfund site in 1983 and included the Bunker Hill complex, most of the South Fork Coeur d'Alene River and its tributaries, the Coeur d'Alene River and chain lakes, Coeur d'Alene Lake, and anywhere mining wastes were deposited, including Washington's Spokane River. Following designation, a series of legal proceedings ensued, with the EPA seeking $2.3 billion for cleanup costs. The suit culminated in a $436 million bankruptcy settlement for the Bunker Hill unit in 2009.

Partly because of the funding shortfall, the NRC (2005) reported that up to that time (2005), the EPA cleanup:

- Failed to adequately address metal contamination of groundwater, despite its being the major source of surface water contamination;
- Failed to rehabilitate physical habitat structure, which also precludes fish and wildlife recovery throughout the basin;
- Failed to locate adequate repositories for contaminated sediments and soil;
- Developed treatment models based on mean flows despite flood frequencies that periodically contaminated reclaimed areas with metals, thereby further limiting the long-term effectiveness of reclamation measures; and
- Inadequately assessed rehabilitation effectiveness on fish and macroinvertebrate assemblage structure.

The NRC (2005) concluded that it was unrealistic to a priori develop and assess comprehensive rehabilitation measures because of environmental and reclamation uncertainties. Thus, despite EPA estimates of $440 million and 30 years to reduce ecological and related human health risks, such an amount will fall short of what is needed. This is due in large part to over 100 million cubic yards of contaminated wastes, which are spread across heterogeneous aquatic and terrestrial environments (NRC 2005). This broad dispersal of wastes precludes full removal and capping of contaminated soil and treatment of contaminated water. Given the lack of ecological engineering solutions for the



Sampling a Clark Fork tributary (photo by U.S. Geological Survey).

CBSC, rehabilitation effectiveness, duration, and costs are only crude estimates. But the preponderance of the costs will be incurred by taxpayers—not the bankrupt ASARCO. As of 2001, cleanup costs to taxpayers totaled $212 million (Woody et al. 2010).

Clark Fork Basin

Mining and smelting in Montana's Clark Fork Basin have impaired 119 miles of the Clark Fork River and produced the largest Superfund site in the United States (Woody et al. 2010). The contaminated area includes nearly 5 million cubic yards of contaminated tailings in the Clark Fork !oodplain, a tailings pile 800 feet high over a two-square-mile area, and 1.2 million cubic yards of contaminated tailings and smelter dusts (Moran 2001). Silver Bow Creek, draining Butte, is nearly devoid of aquatic life (Hughes 1985). It has been found impossible to treat all of the contaminated groundwater in the area, and it is contaminating surface water in places. The copper mine pit (542 feet deep, 4,000 feet wide) contains about 250 million gallons of acidic (pH 2.7–3.4) water and metals (aluminum, arsenic, cadmium, copper, zinc) and continues "lling with ground and surface water seepage, requiring perpetual water treatment via an 8-million-gallon-per-day plant that cost $75 million to build and costs $10 million per year to maintain and operate. Treatment of the groundwater at the city of Butte requires a $20 million plant and annual operating and maintenance costs of $500,000. Capping the tailings pile and transporting the dusts are additional costs.

The EPA sued the mining company, the Atlantic Rich"eld Company (ARCO), a subsidiary of British Petroleum, for $680 million for water treatment, culminating after "ve years of litigation in a $187 million settlement for Clark Fork River cleanup. Fixed and perpetual costs are certain to far exceed that amount. Most costs will be incurred by taxpayers (USEPA 2011b).

CASE STUDY: THE TRUE COST OF MINING

Zortman and Landusky Mines *(Montana)*

In 1979, Zortman Mining Company, a subsidiary of Pegasus Gold Corporation, reopened two historic gold mines named after the original miners' claims—Zortman and Landusky. The mines are located side by side in the Little Rocky Mountains of north central Montana within one quarter mile of the Fort Belknap Indian Reservation. The mines lie on a divide between the sources of tributaries of the Milk and Missouri Rivers. Between 1979 and 1996, Pegasus mined about 79 tons of gold from the two mines using the cyanide heap leach pad system to dissolve the gold out of low-grade ore.

	Tons of Rock Moved	Tons of Ore Processed	Ounces of Gold
Zortman	33,395,000	19,900,000	517,400
Landusky	186,349,863	118,367,296	2,012,244
Total		"' ⊣%&⊣(%	!$!(⊣%## (79 tons)

Outcome of Zortman and Landusky Mines 1979 –1996 (Maehl 2003).

In the 1970s, Pegasus Gold Corporation was a leader in hard rock mining and the development of the cyanide heap leach process for making low-grade gold deposits profitable. Montanans in job-starved Philips County were attracted to the prospect of 300 well-paid jobs. The jobs were available for the 17-year life of the mines and served to significantly lower the unemployment rate in the county during that time (Maehl 2003). The mining company also claimed that it would not mine high-sulfide ore (Abel 1997).

Failures:

- 1Tcf TT] (&(P]S ((←cWT bcPcT ^U <^]cP]P P]S cWT 1daTPd ^U ;P]S Management allowed nine expansions of the mines without a supplemental Environmental Impact Statement. None of the expansions included provisions for mining or treatment of acid-generating (sulfide) ore (Levit and Kuipers 2000).
- 8c f Pb]^c d]cX[((''←f WT] PRXS \ X]T SaPX]PVT T]cTaTS cWT c^f] ^U Zortman, that Pegasus was cited for violations and ordered to write a reclamation plan (Abel 1997). During this time frame, the mine also experienced 12 cyanide spills, including one that released $ ← VP[[^]b ^U cyanide solution that contaminated a local water supply (Earthworks 2011).

Impact:

- CWT aTbXST]cb ^U cWT 5^ac 1T[Z]P_ 8]SXP] ATbTaePcX^]←[eX]V S^f]bcaTP\ from the two mines, have resorted to litigation multiple times to try to secure safe ground and surface water.
- CWT <^]cP]P 3T_Pac\ T]c ^U 4]eXa^]\ T]cP[@dP[Xch ⊣34@↑ STR[PaTS that PRXS \ X]T SaPX]PVT← RhP]XST← bT[T]Xd\ ← P]S]XcaPcTb X\ _PRc ground and surface waters that are hydrologically connected to the mines and that the impacts from acid mine drainage will continue in perpetuity.



- CWT bcPcT ^U <^]cP]P P]S cWT 1daTPd ^U ;P]S <P]PVT\ T]c issued 9 permits for expansion of mine without a supplemental Environment Impact Statement.
- O S^i T] RhP]XST b_X[[b←X]R[dSX]V ^]T cWPc aT[TPbTS $ ← VP[[^]b of cyanide solution that contaminated a local water supply.
- >eTa QX[[X^] VP[[^]b ^U PRXS \ X]T SaPX]PVT WPeT QTT] caTPcTS
- C^gXR bTT_PVT←X]R[dSX]V RhP]XST←]XcaPcTb←P]S bT[T]Xd\ ←f X[[ ]TTS to be treated in perpetuity.
- Bf XUc 6d[RW Xdbc QT[^f cWT \ X]T WPb cda]TS P QaXVWc ^aP]VT f XcW P] PRXSXR _7 ^U '' &←STPS[h c^ bW P]S P`dPcXR [XUT
- 3TeT[^_Ta STR[PaTS QP]Zad_cRh
- 8]XcXP[Q^]S X]bdURXT]c c^ R^eTa R^bc ^U aTR[P\ PcX^]←!!''& \ X[[X^] X] Xdbc cWT abc eT hTPab

Above: Zortman and Landusky Mines (photo by Bureau of Land Management).

- CWT 34@ P[b^ R[PX\ TS cWPc Xc Xb RP_cdaX]V P]S caTPcX]V P[[Va^d]S P]S surface waters hydrologically connected to the mines (Mitchell 2004). However, after closure, and even with mitigation, the water in the headwaters of Swift Gulch just below the mine has turned a bright orange and become more acidic, with pH declining from a near-neutral 7.5 to a highly acidic 3.7. As of 2004, the groundwater sources of seepage to Swift Gulch had not even been located or diverted to treatment (Mitchell 2004).

Mitigation: After a series of lawsuits between 1993 and 1995, a Consent Decree in 1996 required Pegasus to construct water-treatment systems, pay a bond for their operation, and establish a trust for long-term operation and maintenance. In 1998, Pegasus declared bankruptcy, transferring the responsibility for mitigation and reclamation to state and federal taxpayers (the initial bond fund available to the state after bankruptcy was not sufficient).

The reclamation of the mine pits, waste rock dumps, and leach pads and the recontouring of the terraced hillsides helped increase the sites' resistance to erosion, covered acid-producing materials, provided drainage, and reduced random infiltration of toxic substances (Mitchell 2004). The earth-moving portion of the reclamation task was completed in 2005.

Since 1999, water-treatment plants at the mine have treated over a billion gallons of acid mine drainage with lime. An additional bioreactor water-treatment plant treats the toxic seepage, including cyanide, nitrates, and selenium, from beneath the 13 dismantled heap leach pads. The treated water is sprayed on a nearby parcel of land. Treatment is also required for 80 million gallons of precipitation collected on the heap leach pads every year; it is hoped that with land reclamation this amount may be reduced to 10 million gallons (Maehl 2003, Mitchell 2004).

Costs:

- CWT R^\ _P]h [TS U^a QP]Zad_cRh X] ((' ←caP] bUTaaTS Xcb aT\ PX] X] V assets to a new company, and abandoned the Zortman and Landusky Mines (Abel 1997).
- ;P]S aTR[P\ Pcl^] P]S aTR^]c^dal] V WPeT R^bc !!(\ X[[/^] bX] RT (((
- CWT hTPa[h R^bc ^U _a^RTbbTS f PcTa \ P]PVT\ T]c P]S [P]S P__[XRPcl^] Xb about $1 million per year in perpetuity. The construction of a bioreactor treatment plant to pretreat selenium cost another $3 million, bringing the cost of construction and the first three years of process water management and land application to $6 million; this amount far exceeded the predicted !! % ← Q^] S\] V P\ ^d]c (Maehl 2003).
- >_TaPcl] V R^bcb←[PQ^a←P] S [PQ P] P[hbXb X] ! P] S ! U^a cWT cf ^ f PcTa treatment plants averaged !!"($← _Ta hTPa. The sureties bond for the water-treatment plants was about !!%!← _Ta hTPa—another shortfall—and the plants must be kept operating forever (Maehl 2003).
- CWa^dVW ! #←<^] cP] P 34@ WPb b_T]c ^eTa $37 million for reclamation, which includes the $33 million in bond settlement funds plus federal and state funds. The trust reserve is $11 million short of what it needs to invest (in 2001) to fund water treatment after 2017 (Mitchell 2004).

How does this compare to Pebble? Comparing the Montana situation with that in the Pebble Mine District in Alaska, reveals that **it will be impossible to capture all ground and surface waters hydrologically connected to mines in the Pebble Mine District** because the ground near Pebble is permanently saturated with ground and surface water that is inextricably linked in the frost-free season.

THE TRUE COST OF MINING

Zortman and Landusky Cost Analysis



Of the 13 hard-rock mines in Montana, 10 require water treatment in perpetuity, with closure and reclamation costs up to 100 times their initial estimates (Diamond 2006). Recently, seven large mine operators have filed for bankruptcy, leaving the state of Montana facing tens of millions of dollars of liability for mine reclamation (Levit and Kuipers 2000).

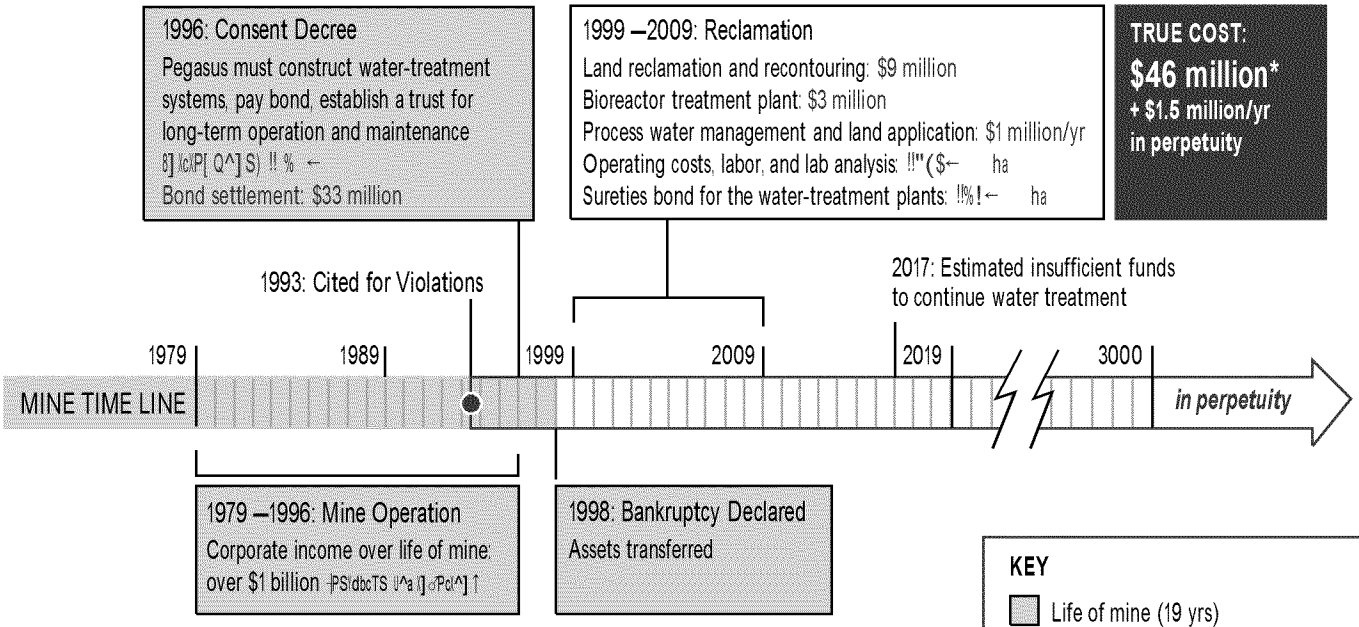

* Cost to taxpayers to date (2010) = Total reclamation cost up to $37 million in 2004 plus six years of additional water treatment costs at $1.5 million/yr = $46 million and counting.

Bristol Bay salmon (photo by Ben Knight)

Chapter 8

Conclusions

Increased knowledge of salmon and salmon ecosystems has taught us that salmon need healthy, functioning watersheds where a wide range of habitats and riverine processes build resiliency into populations by promoting genetic and life history diversity. The rivers of Bristol Bay are extraordinary in these respects, resulting in a natural system that supports an astonishing abundance and diversity of wild salmon. These populations drive sustainable and thriving commercial, subsistence, and recreational "sheries, while maintaining cultural values that have been handed down through countless generations.

This report has examined a few of the many ways in which a project of the scale and nature of the proposed Pebble Mine can alter and degrade the ecological processes that drive the productivity of the Nushagak and Kvichak Rivers. Additionally, we have highlighted several examples of permitted mines that have severely altered the natural systems around them. An understanding of potential threats, coupled with a review of instances where these threats have become reality, warrants cause for grave concern over the Pebble Mine concept.

Development of the Pebble Mine will likely involve construction of one or more of the world's largest impoundments of potentially toxic mine waste, including particular mineral and chemical compounds that are highly detrimental to salmon and salmon ecosystems. Attempting to contain these wastes in perpetuity in a region that is seismically active and characterized by complex hydrology constitutes a monumental gamble.

The authors of this report conclude that the Pebble Mine—and the regional mining district it promotes—presents a serious and potentially catastrophic threat to the continued health of Bristol Bay's aquatic and terrestrial habitats and to the region's world-class salmon !sheries.

As cited in this report, we base this conclusion on the evidence that follows.

A bald eagle eyes a chum salmon (photo by Amy Gulick).

1. ***The Bristol Bay basin boasts wild salmonid populations of extraordinary abundance and diversity. These populations are highly vulnerable to even small changes in habitat and water quality.***

The Bristol Bay basin generates hundreds of millions of juvenile salmon annually, and tens of millions of adults return to their natal streams to spawn. The basin's sockeye salmon "shery is the largest in the world and the largest source of private-sector income in the region. The two drainages that would be directly affected by the Pebble Mine, the Nushagak and Kvichak, have historically been the largest producers of sockeye, Chinook, pink, coho, and chum salmon in Bristol Bay. The Kvichak and Nushagak drainages also support economically and socially important subsistence "sh-eries for Bristol Bay residents, while providing some of the most productive salmon, rainbow trout, arctic grayling, arctic char, and Dolly Varden sport "shing waters in the world. In short, these two systems play a major role in the productivity of the entire Bristol Bay terrestrial and freshwater ecosystem.

Salmon are genetically adapted to a relatively narrow and unique range of habitat and water quality parameters within their natal streams. As cited in this report, a vast body of scienti"c information con"rms that very small changes in pH, copper and other metals, turbidity, sediment, temperature, or water quantity can have severe acute or chronic toxic and behavioral effects on salmon and can fundamentally alter their habitats. Copper mines that are a fraction of the size of the proposed Pebble Mine have completely eliminated salmon and other aquatic life from long stretches of formerly productive salmon streams.

2. ***As initially conceived, the Pebble Mine represents one of the largest mines in the world, and it has the potential to signi!cantly and permanently degrade or destroy Bristol Bay ecosystems and adversely impact wild salmon populations.***

Lying at the headwaters and hydrologic divide between the Nushagak and Kvichak River drainages, the Pebble Mine strike represents one of the largest low-grade copper deposits in the world with an ore body of roughly 10.8 billion tons. Assuming a 1% copper equivalency, the mine would generate over 10 billion tons of mine tailings. According to preliminary proposals, waste rock and tailings from the Pebble Mine would be stored behind nine miles of earth-"ll dams measuring up to 740 feet high. When mining is complete, the

mine pit and block-caving tunnels would cover over three square miles to a depth of up to 5,000 feet, an 86-mile long access road and slurry pipelines would traverse the shores of Iliamna Lake, the Newhalen River, and 35 other tributaries to the Kvichak River. Construction and operation of the Pebble Mine, mill, tailings storage facilities, access roads, pipelines, port, power plant, electrical transmission lines, and associated facilities would physically destroy, dewater, or otherwise adversely impact a substantial amount of salmon and resident "sh habitat in the Nushagak and Kvichak River drainages.

Because the deposit is composed of sul"de ore, the mine presents a high risk of developing acid mine drainage. This report has highlighted several instances of acid mine drainage in permitted mines after project developers assured regulators that no adverse impacts would occur in surrounding aquatic ecosystems. The authors of this report know of no large-scale copper-gold-molybdenum ore body that has been mined without the release of signi"cant concentrations of contaminants into the nearby ground or surface waters, over the long-term. Research has con"rmed that most or all recently permitted sul"de mines have polluted ground or surface waters with acid mine drainage and metals.

3. ***If permitted, the Pebble Mine will enable development of a mining district many times larger than the Pebble Mine lease, substantially increasing the likelihood that mining operations will adversely impact the Bristol Bay ecosystem.***

The Pebble Project is situated on state-owned land within a 180-square-mile property, which according to a Northern Dynasty fact sheet, is listed by the US Geological Survey as the world's most extensive mineralized system. Since the establishment of the Pebble Limited Partnership (PLP) in 2007, seven different operators have established claims to this system and initiated leases now covering 762 square miles. The exploitation of these leases will not be economically feasible in this undeveloped region without the Pebble Mine infrastructure, including the roads, pipelines, port, energy generating stations, and other facilities. Permitting of the Pebble Mine, therefore, will promote the development of a Bristol Bay mining district containing multiple mines operated under numerous owners and permits. The cumulative impacts of a system of mines in the Bristol Bay watershed—including Pebble—eclipse the already massive scale of the Pebble concept. Additionally, while PLP has made great commitments to ensure the Pebble Mine will not adversely impact the Bristol Bay's wild salmon resources, no assurances exist that other (or future) operators will hold themselves to the same dubiously high standard.

4. ***Economic evaluations promoting mine development may not adequately account for the value of healthy ecosystems or the long-term costs associated with clean-up. These and other factors must be fully considered as policy-makers and the public evaluate the trade-offs between short-term, non-renewable mineral resource extraction and long-term, renewable salmon production in Bristol Bay.***

The true economic value (including market and non-market values) of the wild salmon ecosystem should be considered in evaluating the "nal Pebble Mine proposal. If the Pebble Mine—and any of the neighboring mines it fosters—damage or destroy the Bristol Bay wild salmon ecosystem, large and enduring economic consequences to the region will result. The economic engine fueled by Bristol Bay's wild salmon ecosystems supports annual regional expenditures averaging $354.6 million, generating 5,490 jobs and $179.83 million in annual gross income. In the event of a catastrophic mining accident, the wild salmon ecosystem's long-term use and extrinsic passive use values (of $6.1 to 11 billion, and $3 to 6 billion, respectively), could be lost forever. Furthermore, hard rock mining routinely involves transferring human health, mine reclamation, and water treatment costs to state and federal taxpayers. Recouping the "nancial losses associated with these costs often requires engaging layers of mining companies (often foreign-owned) in years of litigation to recover even partial payments from bonding and bankrupt companies.

In addition to considering economic values through the lenses described in this report, policy makers and the public must consider the adverse impacts caused by the application of a market economy on subsistence-based cultures, which comprise the majority of the population in the Bristol Bay region. The values of those whose ancestries extend thousands of years within the Bristol Bay region should be recognized and given the greatest consideration.

Igiugig residents on the bank of the Kvichak (photo by Erin McKittrick).

Salmon has provided subsistence for many generations of Bristol Bay residents (photo by Ben Knight).

***

As this report was "rst being drafted, over 180 million gallons of oil poured into the Gulf of Mexico, threatening "sh, "sheries, and a once-sustainable resource-based economy, in an event that was apparently so unlikely that no suf"cient response or contingency plans existed. Less than a year later, a tsunami of unimaginable force triggered full nuclear meltdowns in three of four reactors within Japan's Fukushima Daiichi nuclear power plant. Catastrophic accidents do happen.

While the PLP will go to unprecedented lengths to assure the public and regulators that the Pebble Mine will result in no net loss of salmon resources, no mine of this scale has been operated successfully in a sensitive aquatic ecosystem long enough to make this claim. Even if an attractive mitigation strategy were proposed on paper to ensure the continued vitality of the Nushagak and Kvichak basins in the face of massive physical alterations to the landscape, the enormous network of infrastructure designed to control acid mine drainage must function *all the time, for all time* to meet this claim. History and common sense compel doubt and counsel precaution.

There is simply too much at stake to conduct an experiment of this scale with a resource of such extraordinary economic, ecological, and cultural value.

Smokehouses are part of the Alaskan way of life (photo by Ben Knight).

Sockeye among the Alaskan fireweed (photo by Ken Morrish, Fly Water Travel)

Literature Cited

AA (Anglo-American). 2009a. Anglo-American Pebble Mine investor advisory: reputational risk, regulatory challenges and legal uncertainties. Earthworks. Available: http://earthworksaction.org/pubs/PebbleInvestorRiskReport_FINAL.pdf. (August 2010).

AA. 2009b. Consolidated income statement. Anglo American. Available: http://ar09.angloamerican.solutions.investis.com/!nancial_statements/principal/index.html. (August 2010).

AAC (ALASKA ADMIN. CODE) tit. 11, § 80.130(a)(3) (2006). Hearing procedures.

AAC tit. 11, § 97 (2006). Mining reclamation.

AAC tit. 11, § 110 (2006). Alaska coastal management program implementation.

AAC tit. 11, § 112.300(b)(3) (2006). Statewide standards of the Alaska coastal management program. Resources and Habitats. Habitats.

Abel, H. 1997. The rise and fall of a gold mining company. High Country News December 22, 1997. Available: http://www.hcn.org/issues/121/3860. (September 2010).

ACFEC (Alaska Commercial Fish Entry Commission). 2010. Permit statistics for Alaska's limited entry salmon !sheries 1999–2008.

ACFEC. Available: http://www.cfec.state.ak.us/research/salmon/salpmt99_08.pdf. (August 2010).

ADEC (Alaska Department of Environmental Conservation). 2003. Alaska water quality criteria manual for toxic and other deleterious organic and inorganic substances. Amended as of May 15, 2003. ADEC, Juneau, AK.

ADEC. 2006. Alaska water quality standards. Amended as of December 28, 2006. ADEC, Juneau, AK.

ADFG 2007

ADFG (Alaska Department of Fish and Game). 2008a. 2008 Bristol Bay salmon season summary, news release. ADFG. Available: http://www.cf.adfg.state.ak.us/region2/!n!sh/salmon/bbay/brbpos08.pdf. (September 2010).

ADFG. 2008b. Alaska freshwater !sh inventory. Division of Sport Fish, ADFG. Available: http://www.sf.adfg.state.ak.us/SARR/Surveys/index.cfm. (August 2010).

ADFG. 2010a. Bristol Bay historical salmon information. Division of Commercial Fisheries, ADFG. Available: http://www.cf.adfg.state.ak.us/region2/!n!sh/salmon/bbay/bbay-hist.php. (August 2010).

ADFG. 2010b. Bristol Bay salmon season summary. Division of Commercial Fisheries, ADFG, Dillingham, AK.

ADFG. 2011a. 2010 Bristol Bay area annual management Report. Division of Sport Fish and Commercial Fisheries, ADFG. Available: http://www.sf.adfg.state.ak.us/FedAidp-dfs/FMR11-23.pdf. (November 2011).

ADFG. 2011b. Anadromous waters catalog: overview. ADFG. Available: http://www.adfg.alaska.gov/sf/SARR/AWC/. (June 2011)

ADFG 2011c.

ADLWD (Alaska Department of Labor and Workplace Development). 2010. April 2010 Unemployment rate, Bristol Bay borough vs. Alaska statewide. Available: http://laborstats.alaska.gov/?PAGEID=67&SUBID=188. (April 2010).

ADNR. (Alaska Department of Natural Resources) 2005. Bristol Bay area plan for state lands. Division of Mining, Land, and Water, ADNR. Available: http://dnr.alaska.gov/mlw/planning/areaplans/bristol/pdf/bbap_complete.pdf. (August 2010).

ADNR. 2006. Status of application packet: pebble project/application for water rights. Alaska Coastal Management Program, Ofj!ce of Project Management and Permitting, ADNR. Available: http://dnr.alaska.gov/mlw/mining/largemine/pebble/2006/ acmp.pdf. (October 2010).

ADNR. 2008a. Pebble project. Division of Mining, Land, and Water, ADNR. Available: http://dnr.alaska.gov/mlw/mining/largemine/ pebble/ waterapp.htm. (October 2010).

ADNR. 2008b. The process and requirements for large mine permit applications in Alaska. ADNR. Available: http://dnr.alaska.gov/mlw/mining/largemine/may5pptcolor6.pdf. (September 2010).

ADNR. 2008c. The process and requirements for large mine permit applications in Alaska. ADNR. Available: http://dnr.alaska.gov/mlw/mining/largemine/may5ppt color6.pdf. (Sept. 2010).

ADNR. 2010a. Permitting large mine projects in Alaska. Of!ce of Project Management and Permitting, ADNR. Available: http://dnr.alaska.gov/mlw/mining/largemine/lmptprocess2010.pdf. (July 2011).

ADNR. 2011. Alaska coastal management program (ACMP). Division of Coastal and Ocean Management, ADNR. Available: http://alaskacoast.state.ak.us/Current_News/ACMP_Fact_Sheet_2011.pdf. (June 2011).

ADR (Alaska Department of Revenue). 2009. Alaska tax division 2009 annual report. Division of Taxes, ADR. Available: http://www.tax.alaska.gov/programs/documentviewer/viewer.aspx?1896f. (August 2010).

ADR. 2010a. Tax division: !sheries related taxes. Division of Taxes, ADR, Available: http://www.tax.alaska.gov/programs/programs/ forms/index.aspx?60620. (August 2010).

ADR. 2010b. Tax division: mining license tax. Division of Taxes, ADR. Available: http://www.tax.alaska.gov/programs/programs/ statutes/index.aspx?60610. (August 2010).

Alaska, 2000-2003. Biological Resources Discipline, Alaska Science Center, U.S. Geological Survey, Final Report for Study 01-095, Anchorage, AK.

Alaska State Legislature. 2010. Audit of Department of Natural Resources Alaska Coastal Management Program: part 1. Division of Legislative Audit, Legislative Budget and Audit Committee, Alaska State Legislature, Audit Control Number 10-30060A-11. Juneau, AK.

ALASKA STAT. § 16.05.841 (2006). Fishways and Hatcheries. Fishway Required.

ALASKA STAT. § 16.05.851 (2006). Fishways and Hatcheries. Hatchery Required.

ALASKA STAT. § 16.05.871(c,d) (2006). Protection of Waterways for Anadromous Fish. Protection of Fish and Game.

ALASKA STAT. § 27.05.010(b) (2006). Department Responsible for Mineral Resources.

ALASKA STAT.§ 38.04.005(a) (2006). Public and Private Land Use.

ALASKA STAT.§ 38.05.035(e)(6) (2006). Alaska Land Act. Powers and Duties of the Director.

ALASKA STAT.§ 38.05.300 (2006). Alaska Land Act. Classi!cation of Land.

ALASKA STAT.§ 38.05.850(a) (2006). Alaska Land Act. Permits.

ALASKA STAT.§ 44.66.020(a) (2006). Agency Programs.

ALASKA STAT.§§ 46.39.010–.040 (2006). Coastal Management Administration.

Alexander, R., E. Boyer, R. Smith, G. Schwarz, and R. Moore. 2007. The role of headwater streams in downstream water quality. Journal of the American Water Resources Association 43(1):41–59.

Alfano, P. 2009. NEPA at 40: procedure or substance. Environmental Law Institute. Available: http://www.eli.org/pdf/seminars/NEPA/Alfano.NEPA.pdf. (June 2011).

Asche, F., A. Guttormsen, T. Sebulonsen, and E. Sissener. 2005. Competition between farmed and wild salmon: the Japanese salmon market. Agricultural Economics 33(3):333–340. Available: http://www.umb.no/statisk/ior/ageconlaks.pdf. (August 2010).

Augerot, X. 2005. Atlas of Paci!c salmon: the !rst map-based status assessment of salmon in the North Paci!c. University of California Press, Berkeley, CA.

Ayres, R., L. Ayres, and I. Råde. 2002. The life cycle of copper, its co-products and by-products. Commissioned by the MMSK project, Report 24. International Institute for Environment and Development, London, UK.

Baatrup, E. 1991. Structural and functional-effects of heavy metals on the nervous system, including sense organs of !sh. Comparative Biochemistry and Physiology Part C: Pharmacology, Toxicology, and Endocrinology 100(1–2):253–257.

Baker, R., M. Knittel, J. Fryer. 1983. Susceptibility of Chinook salmon, Oncorhynchus tshawytscha (Walbaum), and rainbow trout, Salmo gairdneri Richardson, to infection with Vibrio anguillarum following sublethal copper exposure. Journal of Fish Diseases 6(3):267–275.

Balczon, J., and J. Pratt. 1994. A comparison of the responses of two microcosm designs to a toxic input of copper. Hydrobiologia 281(2):101–114.

Baldwin, D., J. Sandahl, J. Labenia, and N. Scholz. 2003. Sublethal effects of copper on coho salmon: impacts on non-overlapping receptor pathways in the peripheral olfactory nervous system. Environmental Toxicology and Chemistry 22(10):2266–2274.

Balm, T., T. Carrick, A. Conen, and T. Pottinger. 1996. Trychophyra intermedia on the gills of rainbow trout acclimating to low ambient pH. Journal of Fish Biology 48(1):147–150.

Barry, K., J. Grout, C. Levings, B. Nidle, and G. Piercey. 2000. Impacts of acid mine drainage on juvenile salmonids in an estuary near Britannia Beach in Howe Sound, British Columbia. Canadian Journal of Fisheries and Aquatic Sciences 57(10):2032–2043.

Bash, J., C. Berman, and S. Bolton. 2001. Effects of turbidity and suspended solids on salmonids. Center for Streamside Studies, University of Washington, Seattle, WA.

Battin, J., M. Wiley, M. Ruckelshaus, R. Palmer, E. Korb, K. Bartz, and H. Imaki. 2007. Projected impacts of climate change on salmon habitat restoration. Proceedings of the National Academy of Sciences of the United States of America 104(16):6720–6725.

Baxter, C., and F. Hauer. 2000. Geomorphology, hyporheic exchange, and selection of spawning habitat by bull trout (Salvelinus con"uentus). Canadian Journal of Fisheries and Aquatic Science 57(7):1470–1481.

Baxter, G. 1961. River utilization and the preservation of migratory !sh life. Proceedings of the Institution of Civil Engineers 18(3):225–244.

Baxter, J., and J. McPhail. 1999. The in"uence of redd site selection, groundwater upwelling, and over-winter incubation temperature on survival of bull trout (Salvelinus con"uentus) from egg to alevin. Canadian Journal of Zoology 77(8):1233–1239.

Baxter, C., and F. Hauer. 2000. Geomorphology, hyporheic exchange, and selection of spawning habitat by bull trout (Salvelinus con"uentus). Canadian Journal of Fisheries and Aquatic Science 57(7):1470–1481.

Baxter, G. 1961. River utilization and the preservation of migratory !sh life. Proceedings of the Institution of Civil Engineers 18(3):225–244.

BCME (British Columbia Ministry of Environment). 2011. Analysis of effects of mine site remediation on total copper concentrations in the Tsolum River and some of its tributaries. BWP Consulting Inc. 2011. Available: http://www.env.gov.bc.ca/wat/wq/pdf/minesite-rem-effects-on-tsolum.pdf . (November 2011).

Ben-David, M. 1997. Timing of reproduction in wild mink: the in"uence of spawning Paci!c salmon. Canadian Journal of Zoology 75(3):376–382.

Berry, W., N. Rubenstein, and B. Melzian. 2003. The biological effects of suspended and bedded sediment (SABS) in aquatic systems: a review. U. S. Environmental Protection Agency, Internal Report, Washington, D. C. Available: http://www.epa. gov/ waterscience/criteria/sediment. (August 2010).

Bilby, R., J. Heffner, B. Fransen, P. Bisson, and J. Walter. 1998. Response of juvenile coho, USA salmon (Oncorhynchus kisutch) and steelhead (Oncorhynchus mykiss) to the addition of salmon carcasses to two streams in southwest Washington. Canadian Journal of Fisheries and Aquatic Science 55(8):1909–1918.

Bill, D. 1984. 1982 Kvichak River sockeye salmon smolt studies. Pages 2–13 in D.M. Eggers and H.J. Yuen, editors. 1982 Bristol Bay sockeye salmon smolt studies. Alaska Department of Fish and Game, Division of Commercial Fisheries, Technical Report No. 103, Juneau, AK.

Birtwell, I. 1999. The effects of sediment on !sh and their habitat. Fisheries and Oceans Canada, Paci!c Scienti!c Advice Review Committee, Canadian Stock Assessment Secretariat Research Document 99/139, Ottawa, ON.

Bjornn, T., and D. Reiser. 1991. Habitat requirements of salmonids in streams. Pages 83–138 in W.R. Meehan. In"uences of forest and rangeland management on salmonid !shes and their habitats. American Fisheries Society, Special Publication no. 19, Bethesda, MD.

Boehne, P., and R. House. 1983. Stream ordering: a tool for land managers to classify western Oregon streams. U. S. Bureau of Land Management, Technical Note: OR-3, Portland, OR.

Boening, D. 1998. Aquatic toxicity and environmental fate of xanthates. Mining Engineering 50(9):65–68.

Bristol Bay Borough. 2010. Bristol Bay Borough. Bristol Bay Area. Available: http://www.theborough.com/area.html. (September 2010).

BBNC (Bristol Bay Native Corporation). 2010. Letter to Dennis McLerran, Regional Administrator, Region 10, USEPA. 12 August 2010. Bristol Bay Regional Seafood Development Association. Available: http://www.bbrsda.com/layouts/bbrsda/!les/documents/bbrsda_pebble/Bristol%20Bay%20Native%20Corporation%20EPA%20Letter%20081210.pdf. (July 2011).

Brumbaugh, W., and T. May. 2008. Elements in mud and snow in the vicinity of the DeLong Mountain Regional Transportation System Road, Red Dog Mine, and Cape Krusenstern National Monument, Alaska, 2005–06. U. S. Geological Survey, Scienti!c Investigations Report 2008–5040, Reston, VA.

Buckley, J., M. Roch, J. McCarter, C. Rendell, and A. Matheson. 1982. Chronic exposure of coho salmon to sublethal concentrations of copper-1. Effect on growth, on accumulation, and distribution of copper, and on copper tolerance. Comparative Biochemistry and Physiology Part C: Pharmacology, Toxicology, and Endocrinology 72(1):15–19.

Buckwalter, J. 2009. FY 2009 Operational Plan: Inventory of Fish Distribution in the lower Yukon River Drainage. Alaska Department of Fish and Game.

Bryce, S., G. Lomnicky, P. Kaufmann, L. McAllister, and T. Ernst. 2008. Development of biologically based sediment criteria in mountain streams of the western United States. North American Journal of Fisheries Management 28(6):1714–1724.

Bryce, S., G. Lomnicky, and P. Kaufmann. 2010. Protecting sediment-sensitive aquatic species in mountain streams through the application of biologically based streambed sediment criteria. Journal of the North American Benthological Society 29(2):657–672.

Burgner, R. L. 1991. Life history of sockeye salmon (Oncorhynchus nerka). Pages 1–117 in C. Groot and L. Margolis, editors. Paci!c salmon life histories. University of British Columbia Press, Vancouver, BC.

Cambridge, M. 2005. The importance of failure in the design process. Pages 59–68 in Z. Agioutantis and K. Komnitsas, editors. Proceedings of the geoenvironment and geotechnics (GEOENV2005) international workshop, September 12–14, 2005. Milos Island, Greece,. Heliotopos Conferences Ltd., Athens, Greece.

Cantilli, R., R. Stevens, W. Swietlik, W. Berry, P. Kaufmann, J. Paul, R. Spehar, S. Cormier, and D. Norton. 2006. Framework for developing suspended and bedded sediments (SABS) water quality criteria. Of!ce of Water, EPA, EPA 822-R-06-001, Washington, DC.

Carlisle, D., M. Meador, S. Mouton, and P. Ruhl. 2007. Estimation and application of indicator values for common macroinvertebrate genera and families of the United States. Ecological Indicators 7(1):22–33.

Cederholm, C., D. Johnson, R. Bilby, L. Dominguez, A. Garrett, W. Graeber, E. Greda, M. Kunze, B. Marcot, J. Palmisano, R. Plotnikoff, W. Pearcy, C. Simenstad, and P. Trotter. 2001. Paci!c salmon and wildlife: ecological contexts, relationships, and implications for management. Pages 628–685 in D. Johnson and T. O'Neil, editors. Wildlife-habitat relationships in Oregon and Washington. Oregon State University Press, Corvallis, OR.

CEQ (Council on Environmental Quality) Regulations for Implementing the Procedural Provisions of the National Environmental Policy Act. Timing of Agency Action. 40 C.F.R. § 1506.10(b), (d) (2011).

CEQ Regulations for Implementing the Procedural Provisions of the National Environmental Policy Act. Elimination of Duplication with State and Local Procedures. 40 C.F.R. § 1506.2 (2011).

CEQ Regulations for Implementing the Procedural Provisions of the National Environmental Policy Act. Major Federal Action. 40 C.F.R. § 1508.18 (2011).

Chakoumakos, C., R. Russo, and R. Thurston. 1979. Toxicity of cooper to cutthroat trout (Salmo clarki) under different conditions of alkalinity, pH, and hardness. Environmental Science and Technology 13(2): 213-219.

Chambers, D., and R. Moran. Mining / geochemistry / hydrogeology. August 2007.

Chambers, D., and B. Higman. 2011. Long term risks of tailings dam failure. Available: http://www.csp2.org/reports.htm. (July 2011).

Chapman, G. 1978. Toxicities of cadmium, copper, and zinc to four juvenile stages of Chinook salmon and steelhead. Transactions of the American Fisheries Society 107(6):841–847.

Chapman, G., and D. Stevens. 1978. Acutely lethal levels of cadmium, copper, and zinc to adult male coho salmon and steelhead. Transactions of the American Fisheries Society 107(6):837–840.

Chugach Electrical Association, Inc. 2009. 2009 annual report. Chugach Electrical Association, Inc. Available: http://www.chugachelectric.com/pdfs/2009_annual_ report.pdf. (August 2010).

Clements, W., D. Carlisle, J. Lazorchak, and P. Johnson. 2000. Heavy metals structure benthic communities in Colorado mountain streams. Ecological Applications 10(2):626–638.

Collings, M. 1972. A methodology for determining instream "ow requirements for !sh. Pages 72–86 in Proceedings, instream "ow methodology workshop. Washington State Water Program, Olympia, WA.

Collings, M. 1974. Generalization of spawning and rearing discharges for several Paci!c salmon species in western Washington. USGS, Open-File Report, Tacoma, WA.

Coulter, D. 1976. Location studies for slurry pipelines–the effect of ground surface temperatures. Technical Memo. System Sciences, Inc., Bethesda, MD.

Craciun Research. 2009. Summary report: Bristol Bay residents views on development study. Report of Craciun Research to Nunumta Aulukestai, Dillingham, AK. Available: http://nunamtasurvey.info/NunamtaSurveyReport.pdf. (August 2010).

Crone, A., S. Personius, P. Craw, P. Haeussler, and L. Staft. 2004. The Susitna Glacier thrust fault: characteristics of surface ruptures on the fault that initiated the 2002 Denali fault earthquake. Bulletin of the Seismological Society of America 94 (6B): 5-22.

Crouse, M., C. Callahan, K. Malueg, and S. Dominguez. 1981. Effects of !ne sediments on growth of juvenile coho salmon in laboratory streams. Transactions of the American Fisheries Society 110(2):281–286.

CWA (Federal Water Pollution Control Act of 1972) § 404, 33 U.S.C. § 1344 (2008).

CWA Section 404(b)(1) Guidelines for Speci!cation of Disposal Sites for Dredged or Fill Material, Purpose and Policy. 40 C.F.R. § 230.1(c-d) (2011).

CWA Section 404(b)(1) Guidelines for Speci!cation of Disposal Sites for Dredged or Fill Material, Restrictions on Discharge. 40 C.F.R. § 230.10(a-d) (2011).

CWA Section 404(b)(1) Guidelines for Speci!cation of Disposal Sites for Dredged or Fill Material, Potential Impacts on Special Aquatic Sites. 40 C.F.R. § 230.40-45 (2011).

CWA Section 404(b)(1) Guidelines for Speci!cation of Disposal Sites for Dredged or Fill Material, Actions Affecting Plant and Animal Populations. 40 C.F.R. § 230.75 (2011).

CWA Section 404(c) Procedures. Purpose and Scope. 40 C.F.R. § 231.1 (2011).

CWA Section 404(c) Procedures. De!nitions. 40 C.F.R. § 231.2(e) (2011).

Dahl, B., and H. Blanck. 1996. Toxic effects of the antifouling agent Irgarol 1051 on periphyton communities in coastal water microcosms. Marine Pollution Bulletin 32(4):342–350.

Davies, M., E. McRoberts, and T. Martin. 2002. Static liquefaction of tailings –fundamentals and case histories. Available: http://www.infomine.com/publications/docs/Davi - es2002c.pdf. (July 2011).

Day, N. 2010. The Holden Mine: update on site cleanup activities. U.S. Department of Agriculture Forest Service. Available: http://www.fs.fed.us/r6/wenatchee/holden-mine/ pdf/Holden-mine-update-Summer-2010.pdf. (September 2010).

Demory, R., R. Orrell, and D. Heinle. 1964. Spawning ground catalog of the Kvichak River system, Bristol Bay, Alaska. U. S. Fish and Wildlife Service, Special Scienti!c Report, Fisheries No. 488, Washington, D.C.

Denial or Restriction of Disposal Sites, Section 404(c) Procedures, 44 Fed. Reg. 58,076-7 (1979).

DeWalle, D., R. Dinicola, and W. Sharpe. 1987. Predicting base"ow alkalinity as an index to episodic stream acidi!cation and !sh presence. Water Resources Bulletin 23(1):29-35.

Diamond, J. 2006. Collapse: how societies choose to fail or succeed. Penguin Books, New York, NY.

Dobb, Edwin. 2010. Alaska's choice. National Geographic Magazine December, 2010: 100-125.

Dobbyn, P. 2005. Mine poisons Alaska EPA listing. Anchorage Daily News May 12, 2005: F1.

Donaldson, J. 1967. The phosphorus budget of Iliamna Lake, Alaska, as related to the cyclic abundance of sockeye salmon. Ph.D. dissertation, University of Washington, Seattle, WA.

Douglas, T. 2006. Review of groundwater salmon interactions in British Columbia. Watershed Watch. Available: http://www.water shed-watch.org/publications/ !les/Ground water+Salmon++hi+res+print.pdf. (August 2010).

Doukas, A., A. Cretney, and J. Vadgama. 2008. Booms to bust: social and cultural impacts of the mining cycle. The Pembina Institute. Available: http://pubs.pembina.org/ reports/boombust-!nal.pdf. (August 2010).

Dube, M., D. MacLatchy, J. Kieffer, N. Glozier, J. Culp, and K. Cash. 2005. Effects of metal mining ef"uent on Atlantic salmon (Salmo salar) and slimy sculpin (Cottus cognatus): using arti!cial streams to assess existing effects and predict future consequences. The Science of Total Environment 343(1–3):135–154.

Duf!eld, J. 1997. Non-market valuation and the courts: the case of the Exxon Valdez. Contemporary Economic Policy. 5(15):98–109.

Duf!eld, J., C. Neher , and D. Patterson. 2007. Economics of wild salmon watersheds: Bristol Bay Alaska, revised !nal report. Trout Unlimited, Juneau, AK.

Duf!eld, J., Bristol Bay wild salmon ecosystem economics: 2008 update, 2009. Duf!eld, J.W., Neher, C.J., Patterson, D.A., and Goldsmith, O.S., Economics of Wild Salmon Ecosystems: Bristol Bay, Alaska.

Earle, J., and T. Callaghan. 1998. Impacts of mine drainage on aquatic life, water uses, and man-made structures. Pages 41–43 in Coal mine drainage prediction and pollution prevention in Pennsylvania. Pennsylvania Department of Environmental Protection, Harrisburg, PA.

Earthworks. 2004. False promises: water quality predictions gone wrong. Bristol Bay Alliance. Available: http://www. bristolbay alliance. com/mines_and_water.htm. (August 2010).

Earthworks. 2010. Water-related impacts at the Pebble Mine. Earthworks, Our Bristol Bay. Available: http://our-bristolbay.com/water-related-impacts.html. (February 2011).

Earthworks. 2011. Zortman and Landusky gold mines. Earthworks. Available: http://www.earthworksaction.org/ zortman_landusky. cfm. (June 2011).

Eash, J., and R. Rickmnan. 2004. Floods on the Kenai Peninsula, Alaska, October and November 2002. U.S. Geological Survey, Fact Sheet 2004-3023, Anchorage, AK.

Ecology and Environment, Inc. 2010. An assessment of ecological risk to wild salmon systems from large-scale mining in the Nushagak and Kvichak watersheds of the Bristol Bay basin. Report of Ecology and Environment, Inc. to The Nature Conservancy, Arlington, VA.

Edwards, M., and J. Larson. 2003. Estimation of coho salmon escapement in the Ugashik Lake systems, Alaska Peninsula national wildlife refuge, 2002. King Salmon Fish and Wildlife Field Of!ce, U.S. Fish and Wildlife Service, Alaska Fisheries Data Series 2003-3, King Salmon, AK.

Eggers, D., and H. Yuen, editors. 1984. 1982 Bristol Bay sockeye salmon smolt studies. Division of Commercial Fisheries, Alaska Department of Fish and Game, Technical Data Report No. 103, Juneau, AK.

Einan, D., and L. Klasner. 2010. Holden Mine cleanup project: agencies' proposed plan. U.S. Environmental Protection Agency and Washington Department of Ecology public meeting slide presentation. U.S. Department of Agriculture Forest Service. Available: http://www.fs.fed.us/r6/wenatchee/holden-mine. (September 2010).

Eisler, R. 2000. Handbook of chemical risk assessment: health hazards to humans, plants, and animals, vol. 1: metals. Lewis Publishers, New York, NY.

Englund, G., and B. Malmqvist. 1996. Effects of "ow regulation, habitat area, and isolation on the macroinvertebrate fauna of rapids in north Swedish Rivers. Regulated Rivers: Research and Management 12(4–5):433–445.

ESA (Endangered Species Act of 1973) § 7, 16 U.S.C. § 1536 (a)(3) (1988).

ESA § 7, 16 U.S.C. § 1536 (a)(2)(1988).

ESA § 7, 16 U.S.C. § 1536 (b)(3)(A)(1988).

Enserink, E., J. Maas-Diepeveen, and C. van Leeuwen. 1991. Combined toxicity of metals: an ecotoxicological evaluation. Water Research 25(6):679–687.

Epler, P. 2011a. Compromise in works for management of coastal development. Alaska Dispatch April 5, 2011. Available: http://www.alaskadispatch.com/article/compromise-works-management-coastal-development. (June 2011).

Epler, P. 2011b. Alaska coastal communities push for local control. Alaska Dispatch January 28, 2011. Available: http://www.alaskadispatch.com/article/alaska-coastal-communi - ties-push-local-control. (June 2011).

Epler, P. 2011d. It's a wrap: Alaska State Legislature adjourns. Alaska Dispatch May 14, 2011. Available: http://www.alaskadispatch.com/article/its-wrap-alaska-legislature-adjourns. (June 2011).

Eshleman, K. 1988. Predicting regional episodic acidi! - cation of surface waters using empirical models. Water Resources Research 24(7):1118-1126.

Esselman, P., D. Infante, L. Want, D. Wu, A. Cooper, and W. Taylor. In press. An initial assessment of integrated human disturbances on stream !sh habitats in the conterminous United States. Report of Assessment Team to the Science and Data Committee and Board of the National Fish Habitat Action Plan.

Fall, J., M. Chythlook, J. Schichnes, and J. Morris. 1996. An overview of the harvest and use of freshwater !sh by the communities of the Bristol Bay region, southwest Alaska. Division of Subsistence, ADFG, Technical Paper No. 166, Juneau, AK.

Fall, J., D. Holen, B. Davis, T. Krieg, and D. Koster. 2006. Subsistence harvests and uses of wild resources in Iliamna, Newhalen, Nondalton, Pedro Bay, and Port Alsworth, Alaska, 2004. Alaska Department of Fish and Game, Technical Paper No. 302, Juneau, AK.

Felt Soul Media. 2009. Red gold: considering the future of Bristol Bay. Felt Soul Media. Available: http://www.feltsoul - media.com/ redgold_ studyguide.pdf. (September 2010).

FWCA (Fish and Wildlife Coordination Act of 1934), 16 U.S.C. §§ 661-667(e) (2002).

Flebbe, P., L. Roghair, and J. Bruggink. 2006. Spatial modeling to project southern Appalachian trout distribution in a warmer climate. Transactions of the American Fisheries Society 135(5):1371–1382.

Ford, J., and L. Hasselbach. 2001. Heavy metals in mosses and soils on six transects along the Red Dog Mine haul road, Alaska. Western Arctic National Parklands, U. S. National Park Service NPS/AR/NRTR-2001/38, Kotzebue, AK. Available: http://www.dec.state.ak.us/spar/csp/docs/reddog/reddogrpt2.pdf. (September 2010).

Franklin, N., J. Stauber, S. Apte, and R. Lim. 2002. Effect of initial cell density on the bioavailability and toxicity of copper in microalgal bioassays. Environmental Toxicology and Chemistry 21(4):742–751.

French, M., and L. Evans. 1988. The effects of copper and zinc on the growth of the fouling diatoms Amphora and Amphiprora. Biofouling 1(1):3–18.

Frissell, C. 1993. Topology of extinction and endangerment of native !shes in the Paci!c Northwest and California (U.S.A.). Conservation Biology 7(2):342–354.

Fudge, T., K. Wautier, R. Evans, and V. Palace. 2008. Effect of different levels of !ne-sediment loading on the escapement success of rainbow trout fry from arti!cial redds. North American Journal of Fisheries Management 28(3):758–765.

Gallant, A., E. Binnian, J. Omernik, and M. Shasby. 1995. Ecogregions of Alaska. U.S. Geological Survey, Professional Paper 1567, Washington, D.C.

Garrett, J., D. Bennett, F. Frost, and R. Thurow. 1998. Enhanced incubation success for Kokanee spawning in groundwater upwelling sites in a small Idaho stream. North American Journal of Fisheries Management 18(4):925–930.

Gende, S., R. Edwards, M. Wilson, and M. Wip"i. 2002. Paci!c salmon in aquatic and terrestrial ecosystems. BioScience 52(10):917–928.

Ghaffari, H., R. Morrison, M. de Ruijter, A. Zivkovic, T. Hantelmann, D. Ramsey, and S. Cowie. 2011. Preliminary assessment of the Pebble project, Southwest Alaska. Report of Wardrop Engineering Inc., a Tetra Tech Company to Northern Dynasty Minerals Ltd., Vancouver, BC.

Giattina, J., R. Garton, and D. Stevens. 1982. Avoidance of copper and nickel by rainbow trout as monitored by a computer-based data acquisition system. Transactions of the American Fisheries Society 111(4):491–504.

Gillilan, D., and T. Brown. 1997. Instream "ow protection: seeking a balance in western water use. Island Press, Washington, DC.

Goldsmith, O., A. Hill, T. Hull, M. Markowski and R. Unsworth. 1998. Economic assessment of Bristol Bay area national wildlife refuges: Alaska peninsula/Becherof, Izembek, Togiak. Fish & Wildlife Service, U.S. Department of the Interior, Washington, D.C.

Goldsmith, S. 2007. The remote rural economy of Alaska. Institute of Social and Economic Research, University of Alaska, Anchorage, AK. Available: http://www.iser.uaa.alaska.edu/Publications/u_ak/uak_remoteruraleconomyak.pdf. (August 2010).

Gray, G. 2005. Major changes to the Alaska coastal management program. In proceedings of the 14th Biennial Coastal Zone Conference, July 17–21, 2005, New Orleans, LA. Ed. National Oceanic and Atmospheric Administration, Coastal Services Center, Charleston, SC.

Gresh, T., J. Lichatowich, and P. Schoonmaker. 2000. An estimation of historic and current levels of salmon production in the Northeast Paci!c ecosystem: evidence of a nutrient de!cit in the freshwater systems of the Paci!c Northwest. Fisheries 25(1):15–21.

Groot and L. Margolis, editors. 2001. Paci!c salmon life histories. University of British Columbia Press, Vancouver, BC.

Gross, C. 2008. Grouse Creek, Idaho; site reclamation and long-term water management. In Proceedings of the 2008 U.S. EPA/NGWA Remediation of Abandoned Mine Lands Conference, October 2-3, 2008, Westerville, OH. Available: http://ngwa.confex. com/ngwa/mine08/webprogram/ Paper5511.html. (August 2010).

Guerriere, A. 2003. PD agrees to pay !ne, replace pipeline at New Mexico facility. American Metal Market. Available: http://www.amm.com/SearchResults. aspx?Keywords=Phelps%20Dodge%20Corp.%20paid%20 a%20$42,150%20civil%20penalty%20to%20the%20 New%20Mexico%20Environment%20Department%20 %28&OrderType=1. (June 2011)

Habicht, C., J. Olsen, L. Fair, and J. Seeb. 2004. Smaller effective population sizes evidenced by loss of microsatellite alleles in tributary-spawning populations of sockeye salmon from the Kvichak River, Alaska drainage. Environmental Biology of Fishes 69(1–4):51–62.

Habicht, C., L. Seeb, and J. Seeb. 2007. Genetic and ecological divergence de!nes population structure of sockeye salmon populations returning to Bristol Bay, Alaska, and provides a tool for admixture analysis. Transactions of the American Fisheries Society 136(1):82–94.

Haeussler, P., and G. Plafker. 1995. Earthquakes in Alaska. U.S. Geological Survey, Open-File Report 95-624. Available: http://geopubs.wr.usgs.gov/ open-!le/of95-624. (August 2010).

Haeussler, P., and R. Saltus. 2005. 26 km of offset on the Lake Clark fault since late Eocene time. USGS, Professional Paper 1790-A, Reston, VA.

Haley, S., G. Fay, H. Griego, and B. Saylor. 2008. Appendix G–social conditions: Red Dog Mine extension –Aqqaluk Project. Institute of Social and Economic Research, University of Alaska, Anchorage, AK. Available: http://www. iser.uaa.alaska.edu/ Publications/8(a)/background%20info/ RedDog-Appendix_G.pdf. (August 2010).

Haley, S., and J. Magdanz, 2008. The impact of resource development on social ties: theory and methods for assessment. Chapter 2 in C. O'Faircheallaigh and S. Ali, editors. Earth matters: indigenous peoples, corporate social responsibility and resource development. Greenleaf Publishing, Shef!eld, UK.

Hall, T. 1986. A laboratory study of the effects of !ne sediments on survival of three species of Paci!c salmon from eyed-egg to fry emergence. National Council of Paper Industry for Air and Stream Improvement, Technical Bulletin 482, New York, NY.

Hamilton, S., K. Buhl, N. Faerber, N. Wiedmeyer, and F. Bullard. 1990. Toxicity of organic selenium in the diet of Chinook salmon. Environmental Toxicology and Chemistry 9(3):347–358.

Hasselbach, L., J. Ver Hoef, J. Ford, P. Neitlich, E. Crecelius, S. Berryman, B. Wolk, and T. Bohle. 2005. Spatial patterns of cadmium and lead deposition on and adjacent to National Park Service lands in the vicinity of Red Dog Mine, Alaska. Science of the Total Environment 348(1–3):211–230.

HDR Alaska and CH2M Hill. 2008. Groundwater and surface water quality: mine area surface water 2004-2007. Report F2. HDR, Anchorage, AK.

Hecht, S., D. Baldwin, C. Mebane, T. Hawkes, S. Gross, and N. Scholz. 2007. An overview of sensory effects on juvenile salmonids exposed to dissolved copper: applying a benchmark concentration approach to evaluate sublethal neurobehavioral toxicity. National Oceanic and Atmospheric Administration, Technical Memorandum NMFS-NWFSC-83, Seattle, WA.

Hecla Mining Co., and Great Lakes Minerals Inc. 1994. Business Wire. Available: http://www.allbusiness.com/ environment-natural-resources/ecology-environmen - tal/7084102-1.html. (June 2011).

Heggnes, J., S. Saltveit and O. Lingaas, 1996. Predicting !sh habitat use to changes in water "ow: modeling critical minimum "ows for Atlantic salmon, Salmo salar, and brown trout, Salmo trutta. Regulated Rivers: Research and Management 12(2-3):331-344.

Helvoigt, T., and D. Charlton. 2009. The economic value of the Rogue River salmon. Report of ECONorthwest to Save the Wild Rogue Campaign, Ashland, OR. Available: http:// www. americanrivers.org/assets/pdfs/wild-and-scenic-rivers/ the-economic-value-of-rogue.pdf. (August 2010).

Hetrick, F., M. Knittel, and J. Fryer. 1979. Increased susceptibility of rainbow trout to infectious hematopoietic necrosis virus after exposure to copper. Applied and Environmental Microbiology 37(2):198–201.

Higgins, D., and S. Wiemeyer. 2001. Nevada assessment of wildlife hazards associated with mine pit lakes. Nevada Fish and Wildlife Of!ce, Interim Report, Reno, NV.

Higman, B. 2010. Waste storage 'in perpetuity.' Ground Truth Trekking. Available: http://www.groundtruthtrekking. org/ Issues/OtherIssues/InPerpetuity.html. (December 2010).

Higman, B., and A. Mattox. 2009. Field studies of active faults in the Lake Iliamna region. Ground Truth Trekking. Available: http://www.groundtruthtrekking.org/Reports/ FaultHunt01/index.html. (December 2010).

Hilborn, R., T. Quinn, D. Schindler, and D. Rogers. 2003. Biocomplexity and !sheries sustainability. Proceedings of the National Academy of Sciences 100(11):6564–6568.

Hilderbrand, G., S. Farley. C. Robbins, T. Hanley, K. Titus, and C. Servheen. 1996. Use of stable isotopes to determine diets of living and extinct bears. Canadian Journal of Zoology 74(1): 2080–2088.

Hilderbrand, G., T. Hanley, C. Robbins, and C. Schwartz. 1999. Role of brown bears (Ursus arctos) in the "ow of marine nitrogen into a terrestrial ecosystem. Oecologia 121(4):546–550.

Hildrew, A., C. Townsend, and J. Francis. 1984. Community structure in some English streams: the in"uence of species interaction. Freshwater Biology 14(3):297–310.

Hill, R. 1974. Mining impacts on trout habitat. Pages 47–57 in Proceedings of a symposium on trout habitat, research

and management. Appalachian Consortium Press, Boone, NC.

Hocking, M., and J. Reynolds. 2011. Impacts of salmon on riparian plant diversity. Science 331(6024):1609–1612.

Hodgson, S., and T. Quinn. 2002. The timing of adult sockeye salmon migration into fresh water: adaptations by populations to prevailing thermal regimes. Canadian Journal of Zoology 80(3):542.

Hoehn, R., and D. Sizemore. 1977. Acid mine drainage and its impact on a small Virginia stream. Journal of the American Water Resources Association 13(1):153–160.

Hollibaugh, J., D. Seibert, and W. Thomas. 1980. A comparison of the acute toxicity of ten heavy metals to phytoplankton from Saanich Inlet, B.C., Canada. Estuarine and Coastal Marine Science 10(1):93–105.

Hughes, R. 1985. Use of watershed characteristics to select control streams for estimating effects of metal mining wastes on extensively disturbed streams. Environmental Management 9(3):253–262.

Hulen, D. 1990. Toxic metals foul stream near mine. Anchorage Daily News August 18, 1990:A1+.

Huntington, C., W. Nehlsen, and J. Bowers. 1996. A survey of healthy native stocks of anadromous salmonids in the Paci!c Northwest and California. Fisheries 21(3):6–14.

Huskey, L. 1992. The economy of village Alaska. University of Alaska, Anchorage, AK. Available: http://www.iser.uaa.alaska.edu/ Publications/fuelcosts_viabilityref/Huskey%20 Economy%20of%20Village%20Alaska.pdf. (August 2010).

Hynes, H.B.N. 1970. The ecology of running waters. University of Toronto Press, Toronto, ON.

ICOLD (International Commission of Large Dams). 2001. Tailings dams–risk of dangerous occurrences: lessons learnt from practical experiences. ICOLD, Bulletin 121, Paris, France.

Ikuta, K., A. Munakata, K. Aida, M. Amano, and S. Kitamura. 2001. Effects of low pH on upstream migratory behavior in land-locked sockeye salmon (Oncorhynchus nerka). Water, Air, and Soil Pollution 130(1–4):99–106.

Ikuta, K., Y. Suzuki, and S. Kitamura. 2003. Effects of low pH on the reproductive behavior of salmonid !shes. Fish Physiology and Biochemistry 28(1–4):407–410.

IPCC (Intergovernmental Panel on Climate Change). 2007. Climate Change 2007: Impacts, Adaptation and Vulnerability. Contribution of Working Group II to the Fourth Assessment Report of the Intergovernmental Panel on Climate Change. M. Parry, O. Canziani, J Palutikof, P. van der Linden, J. Paul, and C. Hanson, editors. Cambridge University Press, Cambridge, United Kingdom, 1000 pp.

Jak, R., J. Maas, and M. Scholten. 1996. Evaluation of laboratory derived toxic effect concentrations of a mixture of metals by testing fresh water plankton communities in enclosures. Water Research 30(5):1215–1227.

Johnson, A., J. White, and D. Huntamer. 1997. Effects of Holden Mine on the water, sediments, and benthic invertebrates of Railroad Creek (Lake Chelan). Environmental Investigations and Laboratory Services Program, Washington State Department of Ecology, Publication No. 97-330, Water Body No. Wa-47-1020, Olympia, WA.

Jones, C. 1999. Use of non-market valuation methods in the courtroom: recent af!rmative precedents in natural resource damage assessments. Universities Council on Water Resources. Available: http://www.ucowr.siu.edu/updates/pdf/V109_A3.pdf. (August 2010).

Julien, P., B. Bledsoe, and C. Watson. 2002. Fate and transport of metals and sediment in surface waters. Pages 17-20 in Balkema Publishers, editor, Proceedings of the 9th international conference on tailings and mine waste. January 27-30, 2002. , Fort Collins, CO. Swets & Zeitlinger B.V., Lisse, The Netherlands.

Kaller, M., and K. Hartman. 2004. Evidence of a threshold level of !ne sediment accumulation for altering benthic macroinvertebrate communities. Hydrobiologia 518(1–3):95–104.

Karl, T.L. 1997. The paradox of plenty: oil booms and petro-states. University of California Press, Berkeley, CA.

Kaufmann, P., A. Herlihy, M. Mitch, J. Messer, and W. Overton. 1991. Stream chemistry in the eastern United States 1. Synoptic survey design, acid-base status, and regional patterns. Water Resources Research 27(4):611-627.

Kilburn, J. 1995. Grouse Creek up and running. The Northern Miner February 6, 1995.

Kimmel, W. 1983. The impact of acid mine drainage on the stream ecosystem. Pages 424–437 in S. Majumdar and E. Miller, editors. Pennsylvania coal: resources, technology, and utilization. Pennsylvania Academy of Science, Easton, PA.

Kleppe v. Sierra Club, 427 U.S. 390, 410 (1976)

Kline, T., J. Goering, O. Mathisen, P. Poe, P. Parker, and R. Scalan. 1993. Recycling of elements transported upstream by runs of Paci!c salmon: II. 15N and 13C evidence in the Kvichak River watershed, Bristol Bay, southwestern Alaska. Canadian Journal of Fisheries and Aquatic Sciences 50(11):2350–2365.

Knight Piesold Consulting, editor. 2006a. Northern Dynasty Mines Inc., pebble project: tailings impoundment A, initial application report. Ref. No. VA101-176/16-13. Knight Piesold Ltd., Vancouver, BC.

Knight Piesold Consulting, editor. 2006b. Northern Dynasty Mines Inc., pebble project: tailings impoundment G, initial application report. Ref. No. VA101-176/16-12. Knight Piesold Ltd., Vancouver, BC.

Knudsen, E., D. McDonald, C. Stewart, J. Williams, and D. Reiser. 1999. Sustainable !sheries management: Paci!c salmon. CRC Press LLC, Boca Raton, FL.

Koenings, J., and R. Burkett. 1987. Population characteristics of sockeye salmon (Oncorhynchus nerka) smolts relative to temperature regimes, euphotic volume, fry density, and forage base within Alaskan lakes.Pages 216–234 in H. Smith, L. Margolis, and C. Wood, editors. Proceedings of the international sockeye salmon symposium, Nov 19-22, 1985, Nanaimo, BC: sockeye salmon (Oncorhynchus nerka) population biology and future management. DFO, Canadian Special Publication of Fisheries and Aquatic Sciences No. 96, Ottawa, ON.

Kuipers, J., A. Maest, K. MacHardy, and G. Lawson. 2006. Comparison of predicted and actual water quality at hardrock mines: the reliability of predictions in environmental impact statements. Kuipers & Associates and Buka Environmental, Butte, MT.

Kyle, R., and T. Brabets. 2001. Water temperature of streams in the Cook Inlet Basin, Alaska, and implications of climate change. National Water-Quality Assessment Program, U.S. Geological Survey, Water-Resources Investigations Report 01-4109, Anchorage, AK.

Lang, D., G. Reeves, J. Hall, and M. Wip"i. 2006. The in"uence of fall-spawning coho salmon (Oncorhynchus kisutch) on growth and production of juvenile coho salmon rearing in beaver ponds on the Copper River Delta, Alaska. Canadian Journal of Fisheries and Aquatic Sciences 63(4):917–930.

Lapakko, K., and D. Antonson. 1994. Oxidation of sul!de minerals present in Duluth Complex rock: a laboratory study. Pages 593–607 in C. Alpers and D. Blowes, editors. Environmental Geochemistry of Sul!de Oxidation. American Chemical Society Symposium Series 550.

LaRoche, G., and L. Shelton. 2011. Lake and peninsula borough coastal management program revised public hearing draft–March 2011. Alaska Coastal Management Program, Of!ce of Project Management and Permitting, Alaska Department of Natural Resources. Available: http://alaskacoast.state.ak.us/District/DistrictPlans_Final/LakeandPen/revised_phd/vol1_rphd.pdf. (July 2011).

Lauren, D., and M. McDonald. 1985. Effects of copper on branchial ionoregulation in the rainbow trout, Salmo gairdneri Richardson. Journal of Comparative Physiology B: Biochemical, Systemic, and Environmental Physiology 155(5):635–644.

Leask, L., M. Killorin, and S. Martin. 2001. Trends in Alaska's people and economy. Institute of Social and Economic Research, University of Alaska, Anchorage, AK. Available: http://www.akhistorycourse.org/docs/trends_in_alaska.pdf. (August 2010).

Ledin, M., and K. Pedersen. 1996. The environmental impact of mine wastes–roles of microorganisms and their signi!cance in treatment of mine wastes. Earth Science Reviews 41(1–2):67–108.

Leman, V. 1993. Spawning sites of chum salmon, Oncorhynchus keta: microhydrological regime and viability of progeny in redds (Kamchatka River Basin). Journal of Ichthyology 33(2):104–117.

Lenhardt, J., and J. Lehman. 2006. Measuring total volatile suspended solids in stormwater to understand the in"uence of organic matter on BPM performance. Stormwater360. Available: http://www.stormwater360.co.nz/images/tvss%20in%20stormwater.pdf. (August 2010).

Levings C., K. Barry, J. Grout, G. Piercey, A. Marsden, A. Coombs, and B. Mossop. 2004. Effects of acid mine drainage on the estuarine food web, Britannia Beach, Howe Sound. Hydrobiologia 525(1–3):185–202.

Levit, S., and J. Kuipers. 2000. Reclamation bonding in Montana. Report of the Center for Science in Public Participation to the Montana Environmental Information Center, Helena, MT. Available: http://meic.org/!les/mining/recbondingreport.pdf. (September 2010).

Lewis, M., and C. Bamforth. 2007. Essays in brewing science. Springer Science and Business Media, LLC, New York, NY.

Li, M. 2000. Acid rock drainage prediction for low sulphide, low-neutralisation potential mine wastes. Pages 567–580 in Proceedings of the !fth international conference on acid rock drainage (ICARD 2000). Society for Mining, Metallurgy, and Exploration, Inc.

Loomis, J. 1999. Recreation and passive use values from removing the dams on the Lower Snake River to increase salmon. U.S. Army Corps of Engineers. Available: http://www.nww.usace.army.mil/lsr/reports/misc_reports/passive.htm. (August 2010).

Madej, M., C. Currens, V. Ozaki, J. Yee, and D. Anderson. 2006. Assessing possible thermal rearing restrictions for juvenile coho salmon (Oncorhynchus kisutch) through thermal infrared imaging and in-stream monitoring. Canadian Journal of Fisheries and Aquatic Sciences 63(6):1384–1396.

Maehl, W. 2003. Zortman and Landusky with 20/20 hindsight. Utah Division of Oil, Gas, and Mining. Available: https://fs.ogm.utah.gov/pub/mines/AMR_Related/NAAMLP/EnDesign/ Maehl.pdf. (September 2010).

Malcolm, I., C. Soulsby, A. Youngson, D. Hannah, I. McLaren, and A. Thorne. 2004. Hydrological in"uences on hyporheic water quality: implications for salmon egg survival. Hydrological Processes 18(9):1543–1560.

Manley, W., and D. Kaufman. 2002. Alaska PaleoGacier Atlas. Institute of Arctic and Alpine Research, Boulder, CO.

Maret, T., and D. MacCoy. 2002. Fish assemblages and environmental variables associated with hard-rock mining in the Coeur d'Alene River Basin, Idaho. Transactions of the American Fisheries Society 131(5):865–884.

Maret, T., D. Cain, D. MacCoy, and T. Short. 2003. Response of benthic invertebrate assemblages to metal exposure and bioaccumulation associated with hard-rock mining in northwestern streams, USA. Journal of the North American Benthological Society 22(4):598–620.

MMPA (Marine Mammal Protection Act of 1972) §§ 2–207, 16 U.S.C. §§ 1361–1407 (2007).

MPRSA (Marine Protection, Research, and Sanctuaries Act of 1972) § 2, 33 U.S.C. § 1401 (2000).

Martin, S. 2004. Determinants of well-being in Iñupiat and Yupiit eskimos: do communities matter? Ph.D. dissertation, University of Texas, Dallas, TX. Available: http://www.iser.uaa. alaska.edu/ Projects/living_conditions/images/smartin_dissertation_draft10 _5. pdf. (August 2010).

Martin, S., and W. Platts. 1981. In"uence of forest and rangeland management on anadromous !sh habitat in western North America: effects of mining. Paci!c Northwest Forest and Range Experiment Station, U. S. Forest Service, General Technical Report PNW-119, Portland, OR.

McCollum, D., and S. Miller. 1994. Alaska hunters: their hunting trip characteristics and economics. Information Management Program, Division of Wildlife Conservation, Alaska Department of Fish and Game, Anchorage, AK.

McCullough, D., S. Spalding, D. Sturdevant, and M. Hicks. 2001. Issue paper 5: summary of technical literature examining the effects of temperature on salmonids. Temperature Water Quality Criteria Guidance Development Project, Region 10, U.S. Environmental Protection Agency, EPA-910-D-01-005, Seattle, WA.

McDiarmid, G. Williamson, S. Goldsmith, M. Killorin, S. Sharp, and C. Hild. 1998. Expanding job opportunities for Alaska natives. Institute of Social and Economic Research, University of Alaska Anchorage, AK. Available: http://www.

iser.uaa.alaska. edu/publications/client/afnjobs/afnjobs.htm. (August 2010).

McKetta, J. 1992. Petroleum processing handbook. Marcel Dekker, Inc., New York, NY.

McIntryre, J.K., D.H. Baldwin, J.P. Meador, and N.L. Scholz. 2008. Chemosensory deprivation in juvenile coho salmon exposed to dissolved copper under varying water chemistry conditions. Environmental Science and Technology 42:1352-1358.

Mecklenburg, C., T. Mecklenburg, and L. Thorsteinson. 2002. Fishes of Alaska. The American Fisheries Society. Bethesda, MD.

Meehan, W., editor. 1991. In"uences of forest and rangeland management on salmonid !shes and their habitats. American Fisheries Society Special Publication No. 19. American Fisheries Society Publications, Evans City, PA.

Mills, A. 1985. Acid mine drainage: microbial impact on the recovery of soil and water ecosystems. Pages 41–43 in R. Tate and D. Klein, editors. Soil reclamation processes: microbial analysis and applications. Marcel Dekker, Inc., New York, NY.

Mining Watch. 2005. Wheaton River pro!ts from destruction at Bajo La Alumbrera, Argentina. Mining Watch Canada. Available: http://www.miningwatch.ca/en/whea - ton-river-pro!ts-destruction-bajo-la-alumbrera-argentina. (June 2011)

Mitchell, L.D. 2004. Zortman and Landusky mines Montana House joint resolution 43 report: water quality impacts. MEQC (Montana Environmental Quality Council), Helena, MT. Available: http://leg.mt.gov/content/publica - tions/environmental/2004 zortman.pdf. (September 2010).

Molony, B. 2001. Environmental requirements and tolerances of rainbow trout (Oncorhynchus mykiss) and brown trout (Salmo trutta) with special reference to Western Australia: a review. Fisheries Research Division, Western Australia Marine Research Laboratories, Department of Fisheries, Government of Western Australia, Report No. 130, South Beach, Western Australia.

Moon, A., and C. Lucostic. 1979. Effects of acid mine drainage on a southwestern Pennsylvania stream. Water, Air, and Soil Pollution 11(3):377–390.

Moran, E., and D. Galloway. 2007. Ground water in the Anchorage area, Alaska: meeting the challenges of groundwater sustainability. U.S. Geological Survey, Fact Sheet 2006-3148, Anchorage, AK.

Moran, R. 2001. Mining environmental impacts: integrating an economic perspective. Pages 67–77 in N. Borregaard and C. Gana, editors. Towards the integration of environmental, economic, and trade aspects in the mining sector. Centro de Investigacion y Plani!cacion del Medio Ambiente, Santiago, Chile.

Morris, R., E. Taylor, D. Brown, and J. Brown. 1989. Acid toxicity and aquatic animals. Society of experimental biology seminar series, no. 34. Cambridge University Press, New York, NY.

Morrow, J. 1980. The freshwater !shes of Alaska. Alaska Northwest Publishing, Anchorage, AK.

Morstad, S., M. Jones, T. Sands, P. Salomone, T. Baker, G. Buck, and F. West. 2010. 2009 annual Bristol Bay management report. Divisions of Sport Fish and Commercial Fisheries, Alaska Department of Fish and Game, Fisheries Management Report No. 10-25, Anchorage, AK. Available: http://www.sf.adfg.state.ak.us/FedAidpdfs/FMR10-25.pdf. (August 2010).

Murphy, K. 2010. Battle over Pebble Mine shifts to EPA. Los Angeles Times. Available: http://latimesblogs.latimes. com/ greenspace/2010/08/battle-over-pebble-mine-shifts-to-epa.html. (December 2010).

Murray, C., and J. McPhail. 1988. Effect of incubation temperature on the development of !ve species of Paci!c salmon (Oncorhynchus) embryos and alevins. Canadian Journal of Zoology 66(1):266–273.

Myrick, C., and J. Cech. 2004. Temperature effects on juvenile anadromous salmonids in California's central valley: what don't we know? Reviews in Fish Biology and Fisheries 14(1):113–123.

Naiman, R., R. Bilby, D. Schindler, and J. Hel!eld. 2002. Paci!c salmon, nutrients, and the dynamics of freshwater and riparian ecosystems. Ecosystems 5(4):399–417.

Nayar, S., B. Goh, and L. Chou. 2004. Environmental impact of heavy metals from dredged and resuspended sediments on phytoplankton and bacteria assessed in in situ mesocosms. Ecotoxicology and Environmental Safety 59(3):349–369.

NDM (Northern Dynasty Mines) Inc. 2005. Draft environmental baseline studies: 2004 progress reports. Chapter 8: Geochemical characterization and ML/ARD. ADNR. Available: http://dnr.alaska.gov/mlw/mining/largemine/ pebble/2004_reports/pr_ch08.pdf. (July 2010).

NDM Inc. 2006a. Pebble project: application for water right, unnamed tributary (NK1.190) North Fork Koktuli River. NDM Inc., Anchorage, AK.

NDM Inc. 2006b. Pebble project: application for water right, Upper Talarik Creek. NDM Inc., Anchorage, AK.

NDM Inc. 2006c. Pebble project: application for water right, South Fork Koktuli River. NDM Inc., Anchorage, AK.

NDM Inc. 2006d. Pebble project: application for groundwater right, unnamed tributary (NK1.190) North Fork Koktuli River. NDM Inc., Anchorage, AK.

NDM Inc. 2006e. Pebble project: application for groundwater right, Upper Talarik Creek. NDM Inc., Anchorage, AK.

NDM Inc. 2006f. Pebble project: application for groundwater right, South Fork Koktuli River. NDM Inc., Anchorage, AK.

NDM (Northern Dynasty Minerals) Ltd. 2007. Program and update on metallurgy and resources on the Pebble copper-gold-molybdenum project, Iliamna Lake area, southwestern Alaska, U.S.A., NDM Ltd. Technical Report NI 43-101. Vancouver, BC.

NDM Ltd. 2010a. Northern Dynasty partners and investors. NDM Ltd. Available: http://www.northerndynastymin - erals.com/ndm/NDP.asp. (August 2010).

NDM Ltd. 2010b. Measured and indicated mineral resources. Inferred mineral resources. NDM Ltd. Available: http://www.northerndynastyminerals.com/i/pdf/ndm/NDM_ MRES.pdf. (August 2010).

Nehlsen, W., J. Williams, and J. Lichatowich. 1991. Paci!c

Salmon at the Crossroads: stocks at risk from California, Oregon, Idaho, and Washington. Fisheries. 16(2): 4-21.

Nelle, R. 2002. Species occurrence and length frequency distribution of !sh in six lakes and !ve streams of the waters of the Togiak National Wildlife Refuge, Alaska, 2000–2002. Togiak National Wildlife Refuge, U.S. Fish and Wildlife Service, Dillingham, AK.

Nelson, J. 1982. Physiological observations on developing rainbow trout, Salmo gairdneri (Richardson), exposed to low pH and varied calcium ion concentrations. Journal of Fish Biology 20(3):359–372.

Nelson, M. 1965. A compilation of notes and biological data from the Nushagak and Togiak Districts, Bristol Bay 1956–64. Division of Commercial Fisheries, Alaska Department of Fish and Game, Bristol Bay Data Report Series No. 1, Dillingham, AK.

Newcombe, C., and D. MacDonald. 1991. Effects of suspended sediments on aquatic ecosystems. North American Journal of Fisheries Management 11(1):72–82.

NEPA (National Environmental Policy Act of 1969) § 102, 42 U.S.C. § 4332 (C) (1982).

NOAA (National Oceanic and Atmospheric Administration). 2010. ESA consultations. Northwest Regional Of!ce, NOAA. Available: http://www.nwr.noaa.gov/Salmon-Habi - tat/ESA-Consultations. (December 2010).

Nobmann, E. 1997. Nutritional bene!ts of native foods. Institute of Social and Economic Research (ISER), University of Alaska Anchorage, AK. Available: www.nativeknowl - edge.org/db/!les/ntrindex.htm. (August 2010).

Nondalton Tribal Council et al. v. State of Alaska et al. No. 3DI-09-46 CI, Amended Complaint for Declaratory Judgment (Alaska Super. Ct. 3rd Jud. Dist. at Dillingham June 9, 2009).

Nowacki, G., P. Spencer, M. Fleming, T. Brock, and T. Jorgenson. 2001. Ecoregions of Alaska and neighboring territory. U.S. Geological Survey, Survey Open-File Report 02-297, Reston, VA.

NRC (National Research Council). 1996. Upstream: salmon and society in the Paci!c Northwest. Committee on Protection and Management of Paci!c Northwest Anadromous Salmonids, Board on Environmental Studies and Toxicology, Commission on Life Sciences, editors. National Academy Press, Washington D. C.

NRC. 2005. Superfund and mining megasites–lessons from the Coeur d'Alene River Basin. National Academies Press, Washington, DC.

Nunamta Aulukestai and TU (Trout Unlimited) Alaska. 2009. Biological, technical questions and answers about Pebble Mine. Alaska Legislature. Available: www.legis.state. ak.us/ basis/get_documents.asp?session=26&docid=1400. (August 2010).

ODEQ (Oregon Department of Environmental Quality). 2005. Turbidity criteria for other western states and British Columbia. Environmental Quality Commission, ODEQ. Available: http://www.deq.state.or.us/about/eqc/agendas/ attachments/ aug2005/G-AttB.WQTurbidityStateCompare. pdf. (September 2010).

ODHS (Oregon Department of Human Services). 2010. Public health assessment, Formosa Mine, Riddle, Oregon. ODHS, Salem, OR.

OEC (Ohio Environmental Council). 2011. Will there soon be an end to massive coal slurry ponds in Ohio? Available: http://www.theoec.org/PDFs/FactSheets/CaptinaCreekFact - Sheet.pdf. (November 2011).

OEPA (Ohio Environmental Protection Agency). 2010. Biological and Water Quality Study of the Captina Creek Watershed 2009. State of Ohio Environmental Protection Agency, Division of Surface Water. Available: http://www. epa.ohio.gov/portals/35/documents/CaptinaCreekTSD2009. pdf. (November 2011).

Orth, D. 1971. Dictionary of Alaska place names: geological survey professional paper 567. U.S. Geological Survey, Washington, D.C.

Ott, A. 2004. Aquatic biomonitoring at Red Dog Mine, 2003. Of!ce of Habitat Management and Permitting, Alaska Department of Natural Resources, Resources Technical Report 04-02, Juneau, AK.

Ott, A., and P. Scannell. 1993. Fish monitoring study, Red Dog Mine in the Wulik River drainage, emphasis on Dolly Varden (Salvelinus malma), summary report 1990-1993. Habitat and Restoration Division, Alaska Department of Fish and Game, Technical Report No. 94-1, Fairbanks, AK.

PSF (Paci!c Salmon Foundation). 2008. Mount Washington: acid rock drainage remediation. PSF. Available: http://www. psf.ca/ index.php?option=com_content&view=article&id=1 6&Itemid=44. (December2010).

Parker, G., R. Raskin, C. Woody, and L. Trasky. 2008. Pebble Mine: !sh, minerals, and testing the limits of Alaska's "large mine permitting process." Alaska Law Review 25(1):1–50.

Parmesan, C., and G. Yohe. 2003. A globally coherent !ngerprint of climate change impacts across natural systems. Nature 421(6918):37–42.

Parsons, J. 1977. Effects of acid mine wastes on aquatic ecosystems. Water, Air, & Soil Pollution 7(3):333–354.

Paulsen, S., A. Mayio, D. Peck, J. Stoddard, E. Tarquinio, S. Holdsworth, J. Van Sickle, L. Yuan, C. Hawkins, A. Herlihy, P. Kaufmann, M. Barbour, D. Larsen, and A. Olsen. 2008. Condition of stream ecosystems in the US: an overview of the !rst national assessment. Journal of the North American Benthological Society 27(4):812–821.

PLP (Pebble Limited Partnership). 2009a. NEPA. PLP. Available: http://www.pebblepartnership.com/environment/nepa. (October 2010).

PLP. 2009b. Pebble Partnership required permits. PLP. Available: http://www.pebblepartnership.com/content/federal-state-and-local-permits. (September 2010).

PLP. 2009c. Project FAQs. PLP. Available: http://www.pebblepartnership.com/project/faqs. (August 2010).

PLP. 2009d. Prospecting the future. PLP. Available: http:// www.pebblepartnership.com/project. (May 2010).

PLP. 2011a. Homepage. PLP. Available: http://www.pebblepartnership.com. (November 2011).

PLP. 2011b. Facts. PLP. Available: http://www.pebblepart - nership.com/ news/facts. (November 2011).

Peck, J. 1999. Measuring justice for nature: issues in evaluating and litigating natural resource damages. Journal of

Land Use & Environmental Law 14(2):275–306. Available: http://www.law.fsu.edu/journals/landuse/Vol142/peck1.htm. (August 2010).

Pedder, S., and E. Maly. 1985. The effect of lethal copper solutions on the behavior of rainbow trout (Salmo gairdneri). Environmental Contamination and Toxicology 14(4):501–507.

Perry, M., O. Canziani, J. Palutikof, P. van der Linden, and C. Hanson, editors. 2007. Contribution of working group II to the fourth assessment report of the intergovernmental panel on climate change, 2007. Cambridge University Press, New York, NY.

Poff, L., J. Allan, M. Bain, J. Karr, K. Prestegaard, B. Richter, R. Sparks, and J. Stromberg. 1997. The natural "ow regime: a paradigm for river conservation and restoration. Bioscience 47(1):769–784.

Poff, N., B. Richter, A. Arthington, S. Bunn, R. Naiman, E. Kendy, M. Acreman, C. Apse, B. Bledsoe, M. Freeman, J. Henriksen, R. Jacobson, J. Kennen, D. Merritt, J. O'Keeffe, J. Olden, K. Rogers, R. Tharme, and A. Warner.2010. The ecological limits of hydrologic alteration (ELOHA): a new framework for developing regional environmental "ow standards. Freshwater Biology 55(1):147–170.

Potts, W., and P. McWilliams. 1989. The effects of hydrogen and aluminum ions on !sh gills.Pages 201–220 in R. Morris, E. Taylor, D. Brown, and J. Brown, editors. Acid toxicity and aquatic animals. Society for experimental biology seminar series 34. Cambridge University Press, New York, NY.

Quinn, T. 2004. The behavior and ecology of Paci!c salmon and trout. University of Washington Press, Seattle, WA.

Quinn, T., C. Wood, L. Margolis, B. Riddell, and K. Hyatt. 1987. Homing in wild sockeye salmon (Oncorhynchus nerka) populations as inferred from differences in parasite prevalence and allozyme allele frequencies. Canadian Journal of Fisheries and Aquatic Sciences 44(11):1963–1971.

Ramstad, K., C. Woody, G. Sage, and F. Allendorf. 2004. Founding events in"uence genetic population structure of sockeye salmon (Oncorhynchus Nerka) in Lake Clark, Alaska. Molecular Ecology 13(2):277–290.

Ramstad, K. M., C. A. Woody, and F. W.Allendorf. 2009. Recent local adaptation of sockeye salmon to glacial spawning habitats. Evolutionary Ecology 24(2):391-411.

Reeves, G., F. Everest, and J. Sedell. 1993. Diversity of juvenile anadromous salmonid assemblages in coastal Oregon basins with different levels of timber harvest. Transactions of the American Fisheries Society 122(3):309–317.

Reimchen, T. 1994. Further studies of predator and scavenger use of chum salmon in stream and estuarine habitats at Bag Harbour, Gwaii Haanas. Report of Islands Ecological Research to Canadian Parks Service, Queen Charlotte City, BC.

Reiser, D., and R. White. 1998. Effects of two sediment size-classes on survival of steelhead and Chinook salmon eggs. North American Journal of Fisheries Management 8(4):432–437.

Rich, W. 1939. Local populations and migration in relation to the conservation of Paci!c salmon in the western states and Alaska. Department of Research, Oregon Fish Commission. State Printing Of!ce, Salem, OR.

Richardson, J.. 2011. Pebble CEO said mine's energy need could make gas line, dam viable. Fairbanks Daily News Miner. Available: http://newsminer.com/view/full_story/11022227/article-Pebble-CEO-said-mines#ixzz1BQArjxdq. (February 2011).

Rico, M., G. Benito, A. Salgueiro, A. and A. Diez-Herrero. 2008. Reported tailing dam failures: A review of the european incidents in the worldwide context. Journal of Hazardous Materials. 152 (2): 846-852.

Rieman, B., D. Isaak, S. Adams, D. Horan, D. Nagel, C. Luce, and D. Myers. 2007. Anticipated climate warming effects on bull trout habitats and populations across the interior Columbia River basin. Transactions of the American Fisheries Society 136(6):1552–1565.

Rio Tinto. 2007. Bingham Canyon Mine visitors center. Rio Tinto. Available: http://www.

kennecott.com/visitors-center. (May 2007).

Rio Tinto. 2009. 2009 annual report–strategy, delivery, growth. Rio Tinto. Available: http://www.riotinto.com/documents/ Investors/Rio_Tinto_annual_report_2009.pdf. (August 2010).

Robertson v. Methow Valley Citizens Council, 490 U.S. 332, 350 (1989).

Rosenberg, D., and A. Wiens. 1978. Effects of sediment addition on macrobenthic invertebrates in a northern Canadian river. Water Research 12(10):753–763.

Rosseland, B. 1986. Ecological effects of acidi!cation on tertiary consumers: !sh population responses. Water, Air, and Soil Pollution 30(1–2):451–460.

Rothe, A. 2006. A review of industrial hard rock mining in Alaska. Report of Halcyon Research to Alaskans for Responsible Mining, Anchorage, AK. Available: http://northern.org/programs/clean-water-mines/alaska-mineral-resource-development-information/a-review-of-industrial-hard-rock-mining-in-alaska. (January 2011).

Rouse, W., M. Douglas, R. Hecky, A. Hershey, G. Kling, L. Lesack, P. Marsh, M. McDonald, B. Nicholson, N. Roulet, and J. Smol. 1998. Effects of climate change on the freshwaters of arctic and subarctic North America. Hydrological Processes 11(8):873–902.

Ruediger, R., and W. Ruediger. 1999. The effects of highways on trout and salmon rivers and streams in the western U. S. In Proceedings from the Third International Conference on Wildlife Ecology and Transportation (ICOWET III), September 13-16, Missoula, MT. Florida Department of Transportation, FL-ER-73-99, Tallahassee, FL.

Russell, R. 1980. A !sheries inventory of waters in the Lake Clark National Monument area. Division of Sport Fish, Alaska Department of Fish and Game, King Salmon, AK.

SAIC (Science Applications International Corporation). 2001. Final reclamation bond review: Grouse Creek Mine project, Salmon Challis National Forest, Idaho. Report of SAIC to U.S. Department of Agriculture Forest Service, Challis National Forest, ID.

Salomone, P., S. Morstad, T. Sands, C. Westing, T. Baker, F. West, and C. Brazil. 2007. 2006 Bristol Bay area annual management report. Division of Commercial Fisheries, Alaska Department of Fish and Game, Fishery Management Report No. 07-22, Anchorage, AK.

Sandahl, J., D. Baldwin, J. Jenkins, and N. Scholz. 2007. A sensory system at the interface between urban storm water runoff and salmon survival. Environmental Science and Technology 41(8):2998–3004.

Sandahl, J., G. Miyasaka, N. Koide, and H. Ueda. 2006. Olfactory inhibition and recovery in chum salmon (Oncorhynchus keta) following copper exposure. Canadian Journal of Fisheries and Aquatic Sciences 63(8):1840–1847.

Sands, T., C. Westing, P. Salomone, S. Morstad, T. Baker, F. West, and C. Brazil. 2008. 2007 Bristol Bay area annual management report. Divisions of Sport Fish and Commerce Fisheries, Alaska Department of Fish and Game, Fishery Management Report No. 08-28, Anchorage, AK: Alaska. Available: http://www.sf.adfg.state.ak.us/FedAidpdfs/fmr08-28.pdf. (September 2010)

Sayer, M., J. Reader, and R. Morris. 1991. Embryonic and larval development of brown trout, Salmo trutta L.: exposure to trace metal mixtures in soft water. Journal of Fish Biology 38(5):773–778.

Schindler, D.W. 1988. The effects of acid rain on freshwater ecosystems. Science 239(4836):149-157.

Schindler, D., M. Scheuerell, J. Moore, S. Gende, T. Francis, and W. Palen. 2003. Paci!c salmon and the ecology of coastal ecosystems. Frontiers in Ecology and the Environment 1(1):31–37.

Schindler, D., R. Hilborn, B. Chasco, C. Boatright, T. Quinn, L. Rogers, and M. Webster. 2010. Population diversity and the portfolio effect in an exploited species. Nature 465(7298):609–612.

SEACC (Southeast Alaska Conservation Council). 2007. Help wanted: jobs and a healthy environment in southeast Alaska. SEACC. Available: http://seacc.org/seacc-resources/reports-and-publications-index-1/help-wanted-jobs-and-a-healthy-environment-in-southeast-alaska. (August 2010).

Septoff, A. 2006. Predicting water quality problems at hardrock mines: a failure of science, oversight, and good practice. Earthworks, Washington, D. C.

Shaffer, M. 2002. Company penalized for Arizona sludge spills. Arizona Republic 8 August, 2002:B9.

SitNews. 2011. No special session to save Alaska's coastal zone management program. SitNews. Available: http://www.sitnews.us/0511News/053111/053111_special_session.html. (June 2011).

Soulsby, C., I. Malcolm, and A. Youngson. 2001. Hydrochemistry of the hyporheic zone in salmon spawning gravels: a preliminary assessment in a degraded agricultural stream. Regulated Rivers: Research & Management 17(6):651–665.

Sorensen, E. 1991. Metal poisoning in !sh. CRC Press, Inc., Boca Raton, FL.

Sorenson, D., M. McCarthy, E. Middlebrook, and D. Porcella. 1977. Suspended and dissolved solids effects on freshwater biota: a review. Of!ce of Research and Development, USEPA, EPA-600/3-77-042, Corvallis, OR.

Spence, B., G. Lomnicky, R. Hughes, and R. Novitzki. 1996. An ecosystem approach to salmonid conservation. National Marine Fisheries Service, TR-4501-96-6057, Portland, OR.

Stearns, S. 1992. The evolution of life histories. Oxford University Press, Oxford, UK.

Stickel, D. 2007. Alaska Department of Revenue. Alaska's non-oil tax revenue. Alaska Department of Labor and Workforce Development. Available: http://www.labor. state. ak.us/research/trends/sep07econ.pdf. (August 2010).

Stockner, J., editor. 2003. Nutrients in salmonid ecosystems; sustaining production and biodiversity. American Fisheries Society, Bethesda, MD.

Stoddard, J. , D. Peck, S. Paulsen, J. Van Sickle, C. Hawkins, A. Herlihy, R. Hughes, P. Kaufmann, D. Larsen, G. Lomnicky, A. Olsen, S. Peterson, P. Ringold, and T. Whittier. 2005. An ecological assessment of western streams and rivers. U.S. Environmental Protection Agency, EPA 620/R-05/005, Washington, D.C.

Stratton, B., and B. Cross. 1990. Abundance, age, sex, and size statistics for Paci!c salmon in Bristol Bay. Division of Commercial Fisheries, Alaska Department of Fish and Game, Technical Fishery Report 90-06, Juneau, AK.

Strycker's Bay Neighborhood Council, Inc. v. Karlen, 444 U.S. 223, 227-228 (1980).

Teck Cominco Alaska Inc. 2004. In RE Teck Cominco Alaska Inc., Red Dog Mine, NPDES Appeal No. 03-09: order denying review in part and remanding in part. U.S. Environmental Protection Agency. Available: http://www.epa.gov/eab/disk11/teckcominco.pdf. (September 2010).

Teck Cominco Alaska Inc. 2008. Fugitive dust risk management plan: Red Dog operations, Alaska. Report of Exponent to Teck Cominco Alaska Inc., Anchorage, AK. Available: http://dnr.alaska.gov/mlw/mining/largemine/reddog/publicnotice/ pdf/msd8.pdf. (September 2010).

Tetra Tech. 2009. Final supplemental environmental impact statement: Red Dog Mine extension, Aqqaluk Project. Report of Tetra Tech to U.S. Environmental Protection Agency, Region 10, Seattle, WA.

Thomas, W., J. Hollibaugh, D. Seibert, and G. Wallace Jr. 1980. Toxicity of a mixture of ten metals to phytoplankton. Marine Ecology Progress Series 2:213–220.

Thornton, T., and P. Wheeler. 2005. Subsistence research in Alaska: a thirty year perspective. Alaska Journal of Anthropology 3(1): 69–103. Available: http://www. eci. ox. ac.uk/publications/downloads/thornton05-alaska.pdf. (August 2010).

Throop, A. 1994. Silver Butte Mine acid rock drainage: formation and future. Oregon Department of Geology and Mineral Industries, Salem, OR.

Throop, A. 1995. Reclamation of Formosa Exploration's Silver Butte Mine as of December 1994. Oregon Department of Geology and Mineral Industries, Salem, OR.

Tierney, K., D. Baldwin, T. Hara, P. Ross, N. Scholz, and C. Kennedy. 2010 Copper toxicity in !shes. Aquatic Toxicology 96: 2-26 Timing of Agency Action. 40 C.F.R. § 1506.10 (1979).

Trasky, L. 2008. The potential effects of large scale copper sul!de mining on salmonids and their habitat. Wild Salmon Center, Portland, OR.

TU (Trout Unlimited). 2010. Trout Unlimited takes legal action to protect salmon in Bristol Bay. TU. Available: http://www.tu.org/alaska/coldwater-chronicles/winter-2010/trout-unlimited-takes-legal-action. (December 2010).

USBLM (U. S. Bureau of Land Management). 1995. Zort-

man and Landusky Mines draft environmental impact statement. USBLM, Department of the Interior, Washington, D.C.

USBLS 2011

USBLS 2011a

USBOC (U. S. Bureau of the Census). 2008. Alaska quick-facts. USBOC. Available: http://quickfacts.census.gov/qfd/states/02000.html. (August 2010).

USDA FS (U.S. Department of Agriculture Forest Service). 1992. Record of decision and !nal supplemental environmental impact statement – volume 1, Grouse Creek project. USDA FS, Challis National Forest, ID.

USDA FS and USEPA (U.S. Environmental Protection Agency). 2003. Removal action memorandum. USDA FS. Available: http://www.fs.fed.us/ r4/sc/yankeefork/pdf/fs_epa_removal_action_memorandum_0403.pdf. (August 2010).

USDOI (U.S. Department of the Interior). 1995. Zortman and Landusky Mines draft environmental impact statement. Hard Rock Bureau, Bureau of Land Management, USDOI and the State of Montana Department of Environmental Quality, Washington, D.C.

USDL (U.S. Department of Labor). 2011a. Producer price indexes/commodity data (Metals and Metal Products): 1975–2011 Data. Bureau of Labor Statistics, USDL. Available: http://data.bls.gov/cgi-bin/surveymost?wp. (October 2011).

USDL. 2011b. Consumer price index/all urban consumers/anchorage: 1975–2010 data. Bureau of Labor Statistics, USDL. Available: http://data.bls.gov. (October 2011).

USEPA (U.S. Environmental Protection Agency). 1984. Final environmental impact statement: Red Dog Mine project, northwest Alaska. Region 10, Of!ce of Water, USEPA, EPA 910/9-84-122a, Seattle, WA.

USEPA. 1991. Administrative complaint, docket no. 1090-02-16-309(g). Region 10, USEPA, Washington, D. C.

USEPA. 1994a. Technical document: acid mine drainage prediction. Special Waste Branch, Of!ce of Solid Waste, USEPA, EPA530-R-94-036, Washington, D.C.

U.S. EPA. 1994b, National Priorities List, HRS Documentation Record, Kennecott (South Zone), NPL-016-2-20-R8, and Kennecott (North Zone), NPL-016-2-19-R8.

USEPA. 1997. Damage cases and environmental releases from mines and mineral processing sites. Of!ce of Solid Waste, USEPA, EPA A530-R-99-023, Washington D. C.

USEPA. 2000. Guidelines for preparing economic analyses. National Center for Environmental Economics, USEPA, EPA 240-R-00-003, Washington, D.C.

USEPA. 2003. Final environmental impact statement Pogo gold mine project, Delta, Alaska. National Pollutant Discharge Elimination System, Of!ce of Water, USEPA, Permit Application No. AK-005334-1, Seattle, WA.

USEPA. 2004. Nationwide identi!cation of hardrock mining sites. Evaluation report. Of!ce of Inspector General, USEPA, Report 2004-P-00005, Washington, DC.

USEPA . 2005. Record of decision: Brewer Gold Mine. USEPA, EPA/ROD/R2005040001494, Jefferson, SC.

USEPA. 2006. National recommended water quality criteria. Of!ce of Water and the Of!ce of Science and Technology, USEPA, Washington, D.C.

USEPA. 2007a. Fact sheet: Formosa Mine, Douglas County, Oregon. USEPA, Seattle, Washington. Available: http://yosemite.epa. gov/ r10/cleanup.nsf/d67b5aa8215 1d9 ae88256da6005fb54e!OpenView. (August 2010).

USEPA. 2007b. Aquatic life ambient freshwater quality criteria: copper. USEPA, EPA-822-R-07-001. Washington, D.C.

USEPA. 2008. Letter to Randy Bates, Director, Division of Coastal and Ocean Management, Alaska Department of Natural Resources (ADNR), August 15, 2008. Division of Coastal and Ocean Management, ADNR. Available: http://alaskacoast.state.ak.us/Enews/Re-eval2008/Of!cial%20 Submitted%20Comments/EPA_submitted_comments.pdf. (July 2011).

USEPA. 2009a. Final data summary report: Formosa Mine superfund site, Douglas County, Oregon. Report of CDM Federal Programs Corporation to the USEPA, Region 10, Seattle, WA.

USEPA. 2009b. Chronology of 404(c) Actions. Wetlands Division, USEPA, Washington, D.C. Available: http://www.epa.gov/owow/ wetlands/regs/404c.html. (August 2010).

USEPA. 2009c. Clean Water Act §404(c) EPA Veto Authority. Available: http://www.epa.gov/owow/wetlands/pdf/404c.pdf. (August 2010).

USEPA 2009d. Supplemental environmental impact statement: Red Dog Mine extension, Aqqaluk Project. Prepared by Tetra Tech for U. S. Environmental Protection Agency, Region 10, Seattle, WA. Available: http://www.reddogseis.com (September 2010).

USEPA. 2011a. Brewer Gold Mine, Jefferson, South Carolina. National Priorities List, USEPA. Available: http://www.epa.gov/superfund/sites/npl/nar1725.htm. (June 2011).

USEPA. 2011b. Clark Fork River operable unit. Superfund Program, USEPA. Available: http://www.epa.gov/region8/superfund/mt/milltowncfr/cfr/. (July 2011).

USEPA. 2011c. EPA plans scienti!c assessment of Bristol Bay watershed. USEPA. Available: http://yosemite.epa.gov/opa/admpress.nsf/0/8c1e5dd5d170ad99852578300067d 3b3. (July 2011).

USEPA. 2011d. Overview of EPA authorities for natural resource managers developing aquatic invasive species rapid response and management plans: CWA section 404–per - mits to discharge dredged or !ll material. USEPA. Available: http://water.epa.gov/type/oceb/habitat/cwa404.cfm. (June 2011).

USFWS (U.S. Fish & Wildlife Service) and NMFS (National Marine Fisheries Service).1998. Endangered species act consultation handbook. USFWS. Available: http://www.fws.gov/ endangered/esa-library/pdf/TOC-GLOS.PDF. (August 2010).

USFWS. 2010a. Species pro!le: short-tailed albatross (Phoebastria albatrus). USFWS. Available: http://ecos.fws.gov/speciesPro!le/ pro!le/speciesPro!le.action?spcode =B00Y. (August 2010).

USFWS. 2010b. Species pro!le: Steller's eider (Polysticta stelleri). Available: http://ecos.fws.gov/speciesPro!le/pro!le/speciesPro!le. action?spcode=B090. (August 2010).

USGS (US Geological Survey). 1990. Chemical, geologic,

and hydrogeologic data from the study of acid contamination in the Miami Wash-Pinal Creek area, Arizona, J. Brown (author): U.S. Geological Survey Open-File Report 90-395.

USGS. 2008a. Effects of Ground-Water Development on Ground-Water Flow to And From Surface-Water Bodies. http://pubs.usgs.gov/circ1186/html/gw-effects.html. (July 2008).

USGS. 2008b. Ground water "ow and effects of pumping. http://ga.water.usgs.gov/edu/earthgwdecline.html. (November 2011)

USGS. 2009a. Earthquake density maps for the United States. Earthquakes Hazards Program, USGS. Available: http://earthquake. usgs.gov/earthquakes/states/ us_density. php. (August 2010).

USGS. 2009b. Historic United States earthquakes. Earthquakes Hazards Program, USGS. Available: http://earthquake.usgs.gov/earth quakes/states/historical_state.php. (August 2010).

USGS. 2009c. Magnitude 7 and greater earthquakes in the United States. Earthquakes Hazards Program, USGS. Available: http:// earthquake.usgs.gov/earthquakes/ states/ large_usa_7.php. (August 2010).

USJD (U.S. Justice Department). 2001. Notice of lodging of consent decree under the Clean Water Act, U.S. Justice Department, Federal Register. http://www.federalregister.gov/articles/2001/05/22/01-12854/notice-of-lodging-of-consent-decree-under-the-clean-water-act. (November 2011).

USFWS. 2010a. Species pro!le: short-tailed albatross (Phoebastria albatrus). USFWS. Available: http://ecos.fws.gov/speciesPro!le/pro!le/speciesPro!le.action?spcode=B00Y. (August 2010).

USFWS. 2010b. Species pro!le: Steller's eider (Polysticta stelleri). Available: http://ecos.fws.gov/ speciesPro!le/pro!le/speciesPro!le.action?spcode=B090. (August 2010).

USGS. 2011a. Copper mineral commodity surveys: 1999-2010. USGS. Available: http://minerals.usgs.gov/minerals/pubs/commodity/copper/mcs-2011-coppe.pdf. (October 2011).

USGS. 2011b. Gold mineral commodity surveys: 1996-2010. USGS. Available: http://minerals.usgs.gov/minerals/pubs/commodity/gold/mcs-2011-gold.pdf. (October 2011).

USGS. 2011c. Molybdenum mineral commodity surveys: 1996-2010. USGS. Available: http://minerals.usgs.gov/min erals/pubs/commodity/molybdenum/mcs-2011-molyb.pdf. (October 2011).

USNPS (U.S. National Park Service. 2006. Resource management news: summer 2006 projects. Katmai National Park and Preserve, USNPS, King Salmon, AK.

USSD (U.S. Society on Dams). 1994. Tailings dam incidents. USSD, Denver, CO.

Viereck, L., C. Dryness, A. Batten, and K. Wenzlick. 1992. The Alaska vegetation classi!cation. Paci!c Northwest Research Station, U.S. Department of Agriculture Forest Service, General Technical Report PNW-GTR-286, Portland, OR.

Wagener, S., and J. LaPerriere. 1985. Effects of placer mining on the invertebrate communities of interior Alaska streams. Freshwater Invertebrate Biology 4(4):208–214.

Wahrhaftig, C. 1965. Physiographic divisions of Alaska. U.S. Geological Survey, Professional Paper 482, Reston, VA.

Waiwood, K., and F. Beamish. 1978. The effect of copper, hardness, and pH on the growth of rainbow trout, Salmo gairdneri. Journal of Fish Biology 13(5):591–598.

Walsh, G. 1978. Toxic effects of pollutants on plankton. Pages 257–274 in G. Butler, editor. Principles of Ecotoxicology. New York, NY.

Waples, R., G. Pess, and T. Beechie. 2008. Evolutionary history of Paci!c salmon in dynamic environments. Evolutionary Applications 1(2):189–206.

WRRC (Water Resources Research Center). 20. Black Mesa spill nets $128,000 !ne. WRRC, Colleges of Agricultural and Life Sciences, University of Arizona. Available: http://ag.arizona.edu/AZWATER/awr/mayjune01/news.html. (May 2011).

Waters, T. 1995. Sediment in streams: sources, biological effects and control. American Fisheries Society, Bethesda, MD.

Weaver, T., and J. Fraley. 1993. A method to measure emergence success of westslope cutthroat trout fry from varying substrate compositions in a natural stream channel. North American Journal of Fisheries Management 13(4):817–822.

Weitzman, M. 2001. Gamma discounting. American Economic Review 91(1): 260–271.

Welsh, P., J. Lipton, G. Chapman, and T. Podrabsky. 2000. Relative importance of calcium and magnesium in hardness based modi!cations of copper toxicity. Environmental Toxicology and Chemistry 19(6):1624–1631.

White Tanks Concerned Citizens, Inc. v. Strock, 563 F.3d 1033, 1039 (9th Cir. 2009).

Willson, M., and K. Halupka. 1995. Anadromous !sh as keystone species in vertebrate communities. Conservation Biology 9(3):489–497.

Wilson, R., and E. Taylor. 1992. Transbranchial ammonia gradients and acid-base responses to high external ammonia in rainbow trout (Oncorhynchus mykiss) acclimated to different salinities. The Journal of Experimental Biology 166(1):95–112.

Wip"i, M., and C. Baxter. 2010. Linking ecosystems, food webs, and !sh production: subsidies in salmonid watersheds. Fisheries 35(8): 373-387.

Wip"i, M., J. Hudson, J. Caouette, and D. Chaloner. 2003. Marine subsidies in freshwater ecosystems: salmon carcasses increase the growth rates of stream-resident salmonids. Transactions of the American Fisheries Society 132(2):371–381.

WISE (World Information Service on Energy). 2008. The Inez coal tailings dam failure (Kentucky, USA). WISE Uranium Project. Available: http://www.wise-uranium.org/mda -!n.html. (June 2011).

WISE. 2011. Chronology of major tailings dam failures. WISE Uranium Project. Available: http://www.wise-uranium.org/mdaf.html. (April 2011).

Withrow D., and K. Yano. 2008. Freshwater harbor seals of Lake Iliamna, Alaska: updated counts and research coordination for 2010. National Marine Mammal Laboratory, Alaska Fisheries Science Center, National, National Oceanic and Atmospheric Administration and NMFS, Seattle WA.

Chum are one of five salmon species present in the Bristol Bay region (photo by Amy Gulick).

Available: ftp://ftp.afsc.noaa.gov/posters/pWithrow03_fresh - water-seals.pdf. (August 2010).

Wolfe, R., and R. Walker. 1987. Subsistence economies in Alaska: productivity, geography, and development impacts. Arctic Anthropology 22(4):56–81. Available: http:// www. subsistence.adfg.state.ak.us/download/subecon.pdf. (August 2010).

Woodward-Clyde Consultants. 1994. Water quality and geochemistry studies, new tailings impoundment. 1994. Report of Woodward-Clyde Consultants to Southern Peru Copper Corp, Lima, Peru.

Woody, C., K. Ramstad, D. Young, G. Sage, and F. Allendorf. 2003. Population assessment of Lake Clark sockeye salmon, Final Report for Study 01-042. Department of Interior, U. S. Fish and Wildlife Service, Of!ce of Subsistence Management, Fisheries Resource Monitoring Program, Anchorage, AK.

Woody, C. 2004. Population monitoring of Lake Clark and Tazimina River sockeye salmon, Kvichak River watershed, Bristol Bay.

Woody, C. 2009. Fish surveys in the headwater streams of the Nushagak and Kvichak River drainages, Bristol Bay, Alaska, 2008, !nal report. Report of Fisheries Research and Consulting to the Nature Conservancy, Arlington, VA.

Woody, C., R. Hughes, E. Wagner, T. Quinn, L. Roulson, L. Martin, and K. Griswold. 2010. The mining law of 1872: change is overdue. Fisheries 35(7):321–331.

Woody, C., and S. O'Neal. 2010. Fish surveys in headwater streams of the Nushagak and Kvichak River drainages, Bristol Bay, Alaska, 2008–2010. Report of Fisheries Research and Consulting to The Nature Conservancy, Arlington, VA.

Wurts, W. 1993. Understanding water hardness. World Aquaculture 24(1):18.

Young, D., and C. Woody. 2007. The spawning distribution of sockeye salmon in a glacially in"uenced watershed: the importance of glacial habitats. Transactions of the American Fisheries Society. 136:452–459.

Yuen, H., D. Bill, M. Nelson, R. Russell, and J. Skrade. 1984. Bristol Bay Salmon (Oncorhynchus sp.) 1980–a compilation of catch, escapement, and biological data. Division of Commercial Fisheries, ADFG, Anchorage, AK.

Yuen, H., and M. Nelson. 1984. Bristol Bay chum salmon (Oncorhynchus keta) sex, age, weight, and length statistics, 1960 to 1977. Division of Commercial Fisheries, ADFG, Technical Data Report 127, Juneau, AK.

Zamzow, K. 2011a. Baseline surface water quality near the proposed Pebble Mine, Alaska, 2009-2010: Nushagak, Kvichak, and Chulitna drainage headwaters. Report for the Nature Conservancy, Arlington, VA.

Zamzow, K. 2011b. Critique of Pebble Limited Partnership preliminary water quality data for the Pebble Prospect, Alaska. Center for Science in Public Partnership, Sutton, AK.

Zinn, H. 2003. A people's history of the United States. Harper Collins, New York, NY.

Zweig, L., and C. Rabeni. 2001. Biomonitoring for deposited sediment using benthic invertebrates: a test on four Missouri streams. Journal of the North American Benthological Society 20(4):643–657.

Bristol Bay salmon returning from the Pacific (photo by Wild Salmon Center)

This report was produced in partnership by

WILD SALMON CENTER

TROUT UNLIMITED