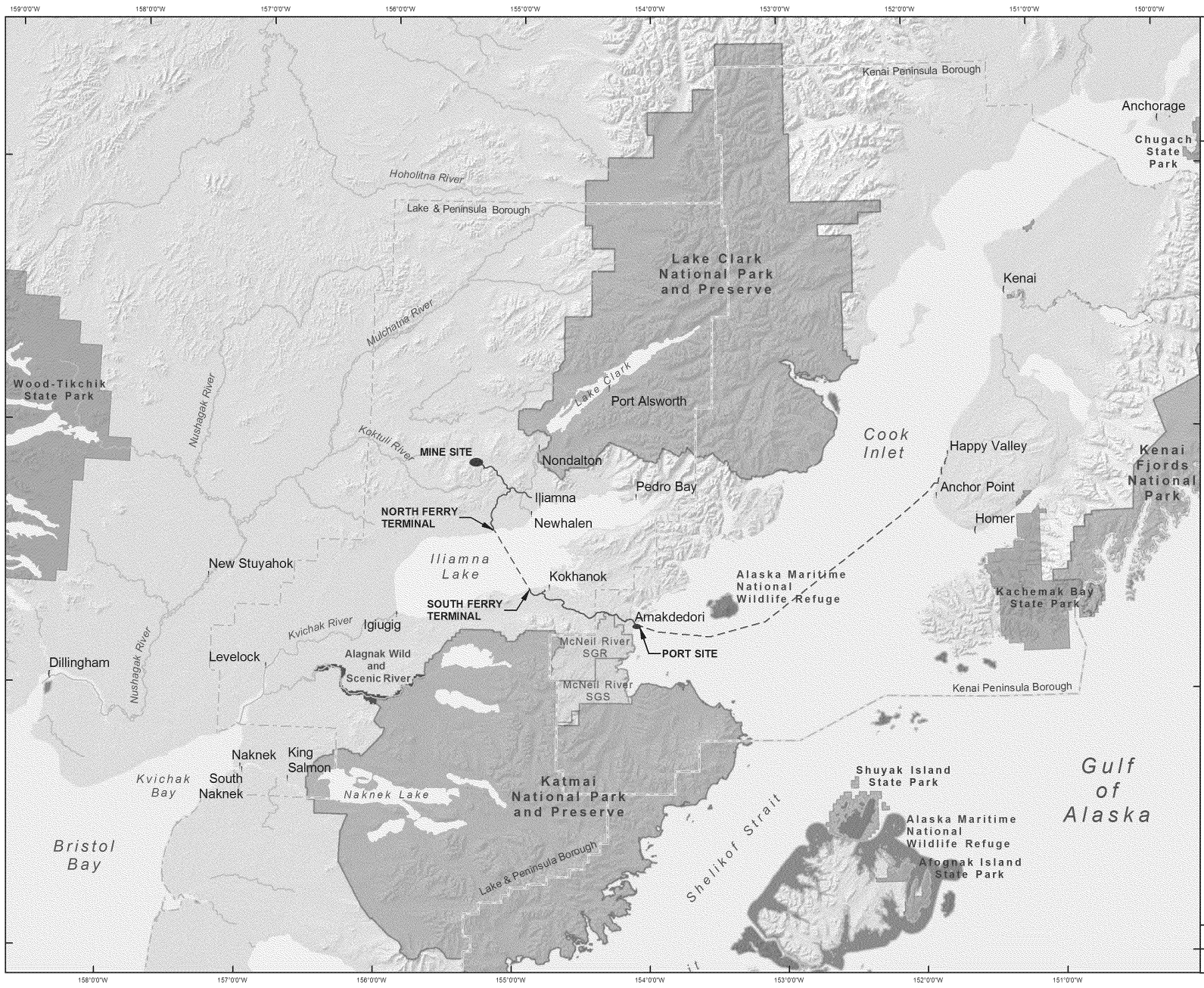

THE pebble PARTNERSHIP

FIGURE 1-1

Regional Map

- U Project Features
- Transportation Corridor
- Natural Gas Pipeline
- National Park
- National Wildlife Refuge
- Alaska State Park
- Wild and Scenic River
- State Game Refuge/Sactuary
- Borough Boundary

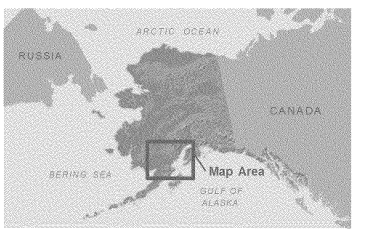

0 15 30 45 Miles

Scale 1:1,600,000

Alaska State Plane Zone 5 (units feet)
1983 North American Datum

3

File: PLP_PD_1_1_RegionalMap.mxd	Date: 12/19/2017
Version: 1	Author: HDR

EPA-5178-0000345-0001

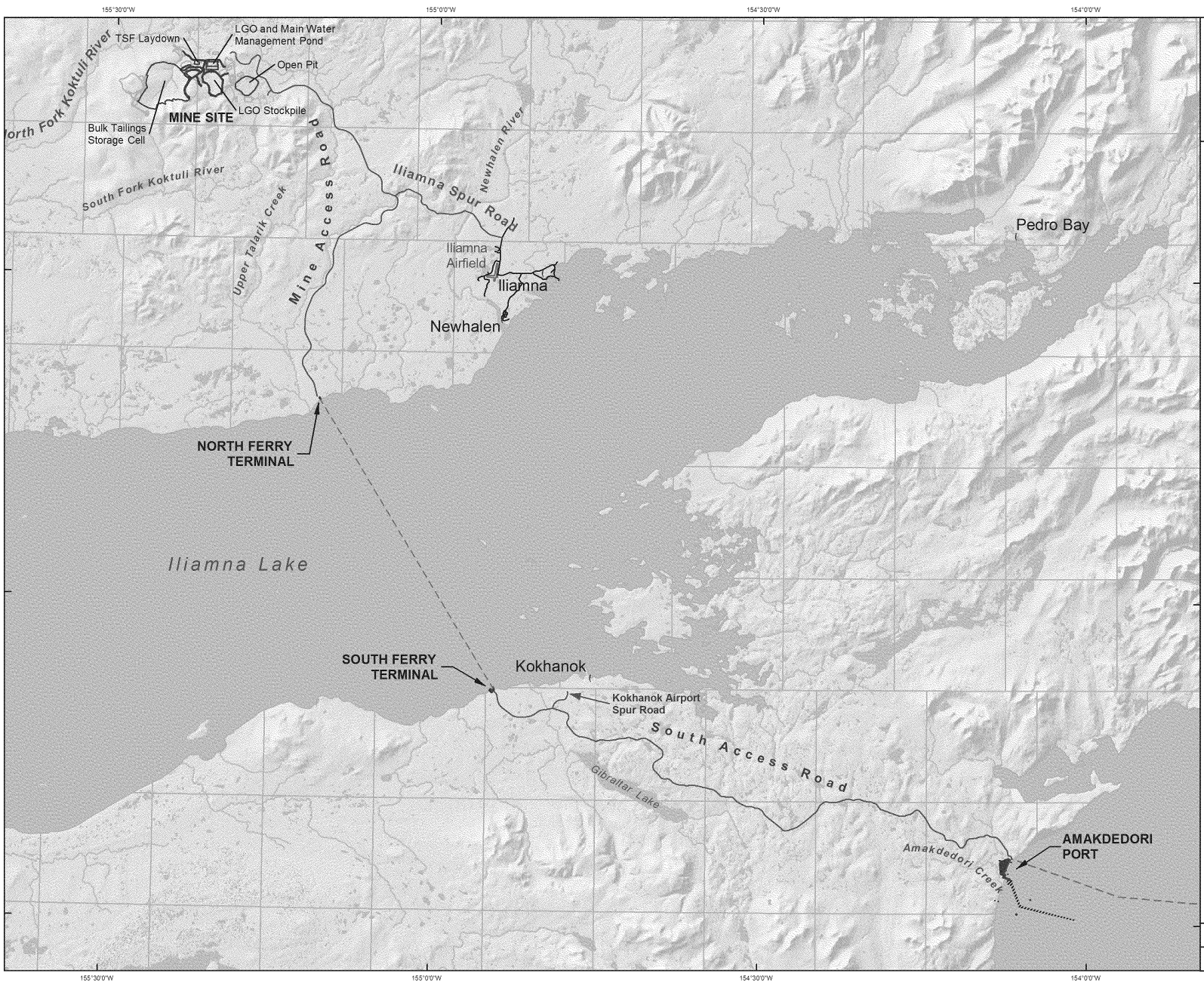

THE pebble PARTNERSHIP

FIGURE 1-2

Project Area

- Project Features
- Dredging Area
- Transportation Corridor
- Natural Gas Pipeline
- Local Roads
- Township Boundary

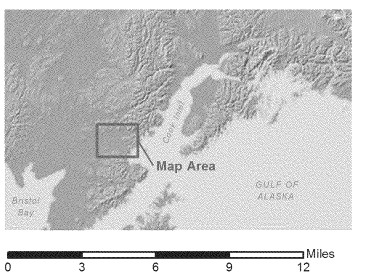

3

Scale 1:325,000

Alaska State Plane Zone 5 (units feet)
1983 North American Datum

File: PLP_PD_1_2_ProjectArea.mxd	Date: 12/19/2017
Version: 1	Author: HDR

THE pebble PARTNERSHIP

FIGURE 1-3

Bristol Bay Watershed

- Transportation Corridor
- Natural Gas Pipeline
- Nushagak Drainage
- Kvichak Drainage
- Subbasin (HUC8) Bristol Bay

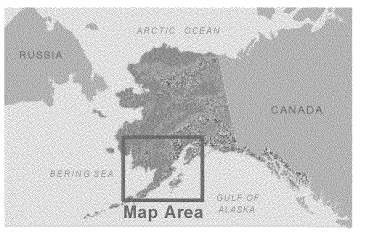

Miles
0 25 50 75 100

3

Scale 1:2,750,000

Alaska State Plane Zone 5 (units feet)
1983 North American Datum

File: PLP_PD_1_3_BristolBayWatershed.mxd	Date: 12/19/2017
Version: 1	Author: HDR

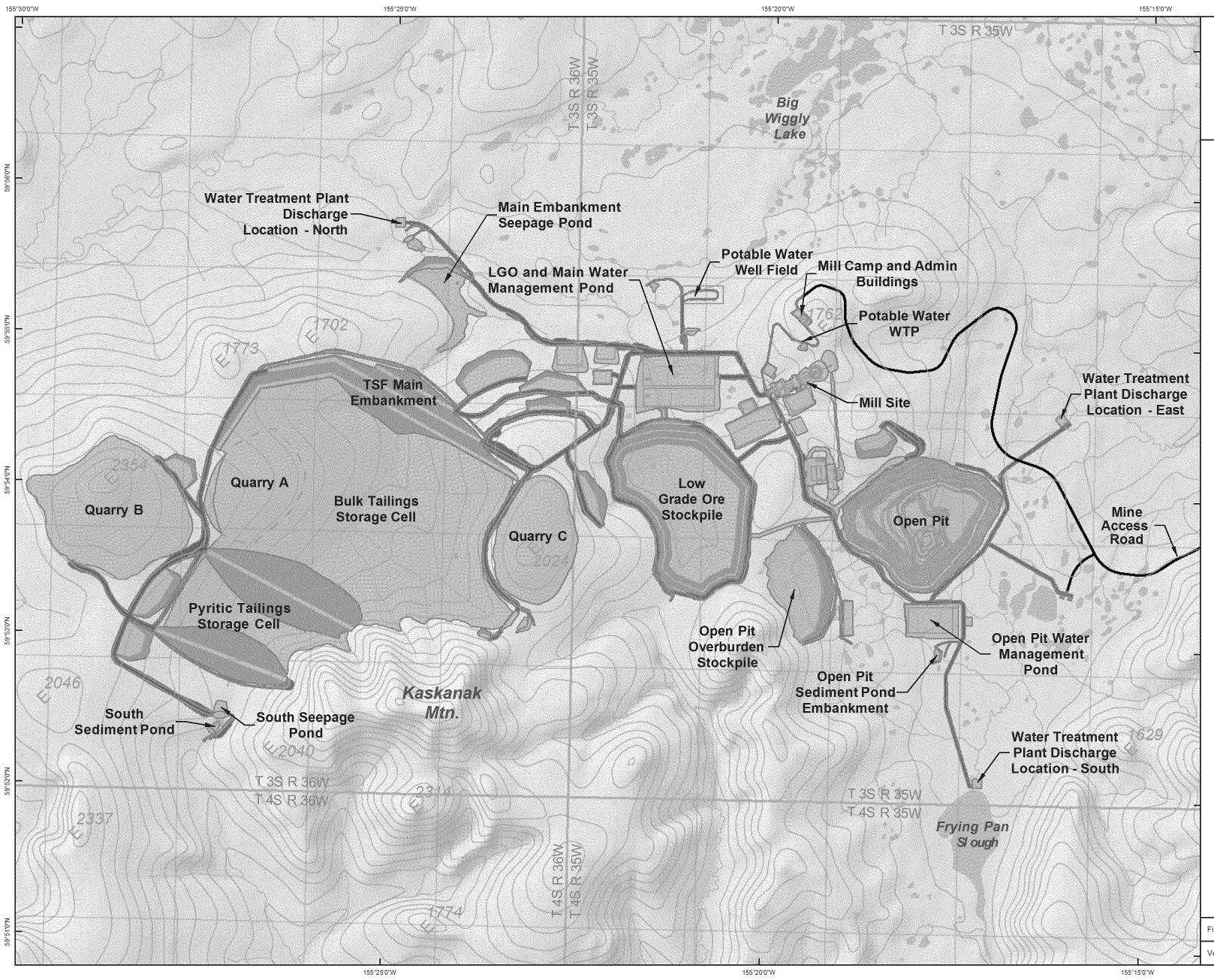

THE pebble PARTNERSHIP

FIGURE 1-4

Mine Site Map

- Mine Site Footprint
- Mine Site Access Road
- 50' Contour (Existing)
- Township Boundary
- Section Boundary

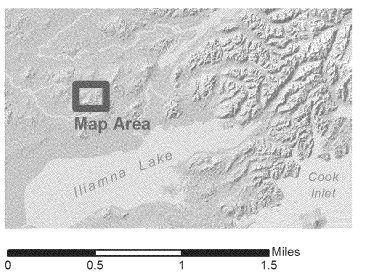

3

Scale 1:46,000

Alaska State Plane Zone 5 (units feet)
1983 North American Datum

File: PLP_PD_1_4_MineSite.mxd	Date: 12/19/2017
Version: 1	Author: HDR

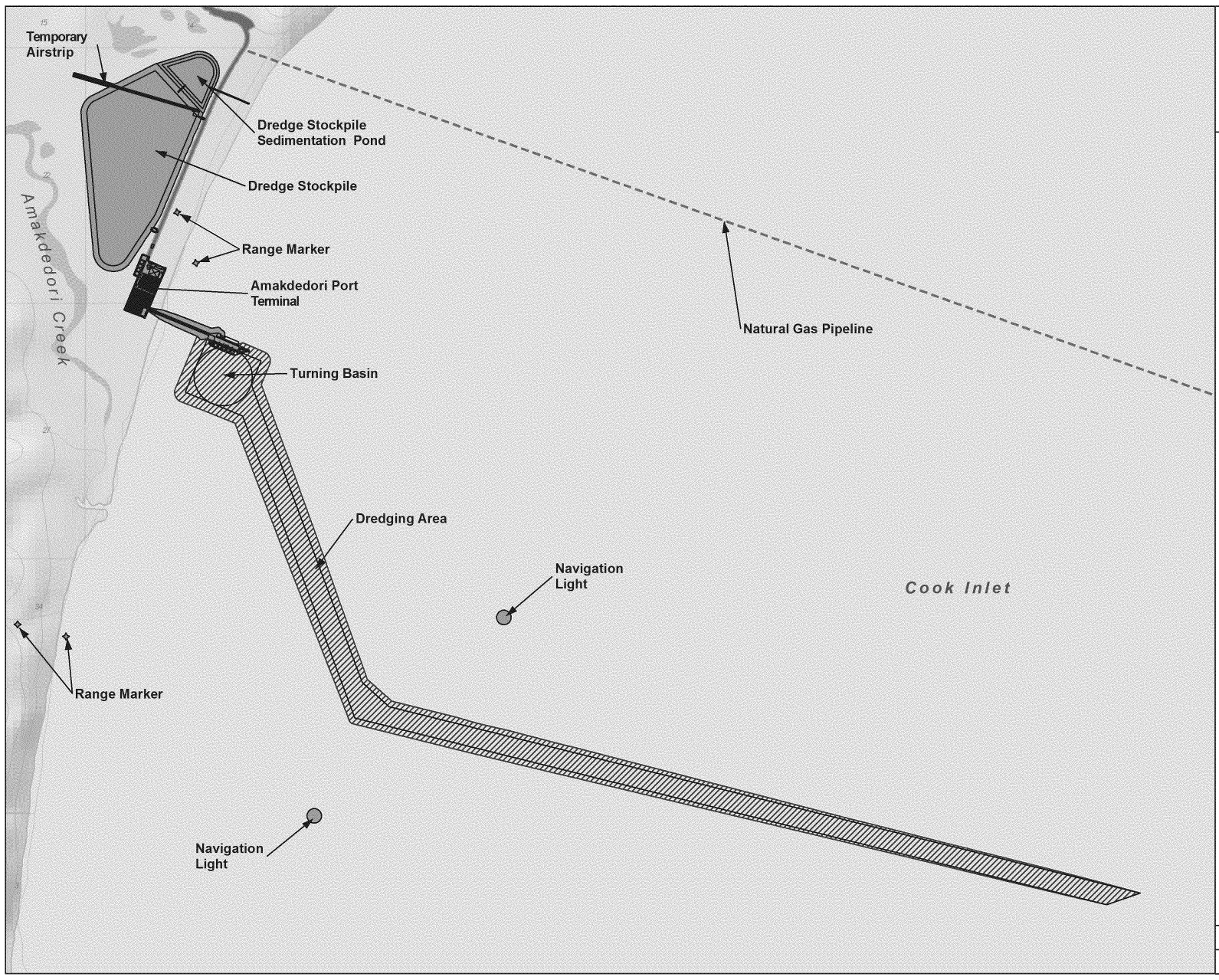

THE pebble PARTNERSHIP

FIGURE 1-5

Amakdedori Port Site

- Port Site Features
- Dredging Area
- Transportation Corridor
- Natural Gas Pipeline

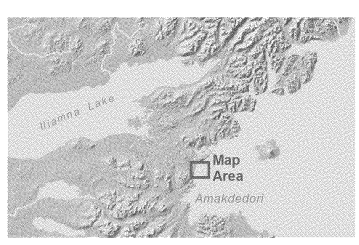

0 1,000 2,000 3,000 4,000 Feet

3

Scale 1:24,000

Alaska State Plane Zone 5 (units feet)
1983 North American Datum

File: PLP_PD_1_5_AmakdedoriPortSite.mxd	Date: 12/19/2017
Version: 1	Author: HDR