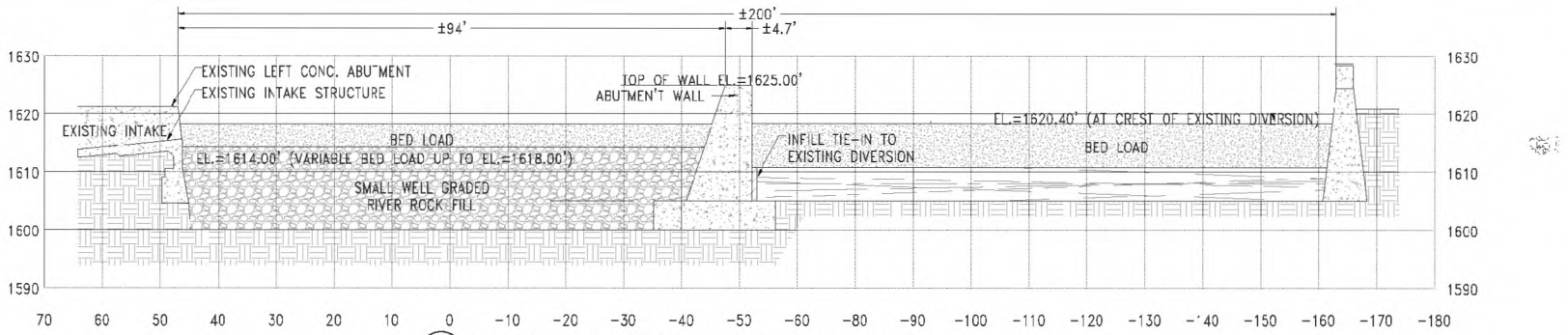

1/2 TOE UPSTREAM - STA. ± 10+36 - RIVER CHANNEL SECTION
SECTION 1"=10'

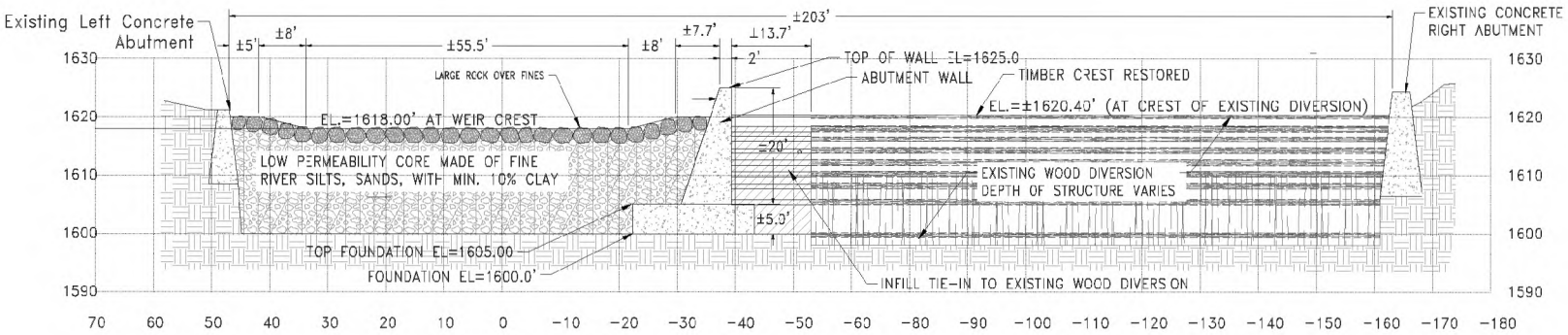

2/2 CENTER OF DAM - STA. 10+00 - RIVER CHANNEL SECTION (DAM CREST)
SECTION 1"=10'

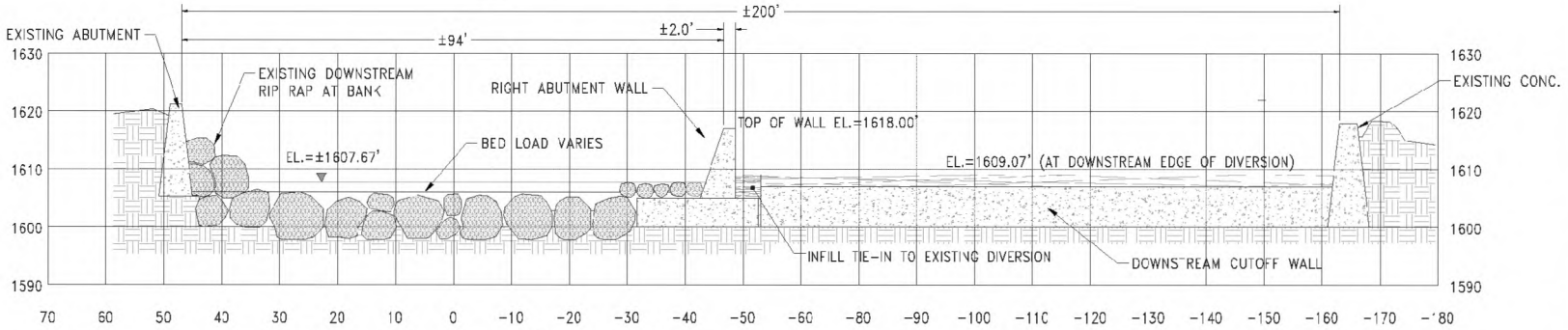

3/2 TOE DOWNSTREAM DAM - STA. 9+37 - RIVER CHANNEL SECTION
SECTION 1"=10'

NO.	DATE	REVISION	BY	CK
1	9/26/2020	CONCEPT	SG	TAF
2				
3				
4				
5				
6				
7				
8				
9				

Electron HYDRO

ELECTRON HYDROELECTRIC PROJECT
RIVER SECTIONS UPSTREAM AND DOWNSTREAM
PIERCE COUNTY WASHINGTON

SCALE: 1" = 10'

DESIGN: SG
DRAWN: EK
CHECKED: TAF
DATE: 9/2//2020
JOB#: 11011900

SHEET 2 OF 2
DRAWING 2