DEC-02-05
DEC-02-01
For Sam
For Sam
For Sam
229 Storage
Bill's Auto Services
Munday's Aut
and Truck Clinic
Turkey Run
Thurston
Riser 2
MOC-06-01
DES-01-02
MOC-02-01
DES-05-02 Randy Leienb...
DES-05-01 Randy Leienb...
Charles Lynn owns
Charles Lynn home
165
229
224
249
324

MOQ-02-01 Setback Distance



N

0 0.1 0.2 0.4 Miles

Setback Distance		
MOQ-02-01		
Total Area: 165 acres		
Setbacks:		
	Residence - 300' Buffer	9.19 acres
	Residence - 100' Buffer	0.15 acres
	Surface Waters - 33' Buffer	0.21 acres
	Total Setback Area:	9.55 acres

Soil Map



Map Scale: 1:7,920 if printed on A portrait (8.5" x 11") sheet.

N

Meters: 0 100 200 400 600

Feet: 0 350 700 1400 2100

Map projection: Web Mercator Corner coordinates: WGS84 Edge tics: UTM Zone 17N WGS84

Map Unit Legend

Map Unit Symbol	Map Unit Name	Acres in AOI	Percent of AOI
Blg1A1	Blount silt loam, ground moraine, 0 to 2 percent slopes	66.7	40.5%
Gwg1B1	Glynwood silt loam, ground moraine, 2 to 6 percent slopes	4.0	2.4%
Gwg5C2	Glynwood clay loam, ground moraine, 6 to 12 percent slopes, eroded	1.5	0.9%
Pm	Pewamo silty clay loam, 0 to 1 percent slopes	92.7	56.2%
Totals for Area of Interest		**165.0**	**100.0%**

Map—Depth to Any Soil Restrictive Layer



Table—Depth to Any Soil Restrictive Layer

Map unit symbol	Map unit name	Rating (centimeters)	Acres in AOI	Percent of AOI
Blg1A1	Blount silt loam, ground moraine, 0 to 2 percent slopes	99	66.7	40.5%
Gwg1B1	Glynwood silt loam, ground moraine, 2 to 6 percent slopes	86	4.0	2.4%
Gwg5C2	Glynwood clay loam, ground moraine, 6 to 12 percent slopes, eroded	74	1.5	0.9%
Pm	Pewamo silty clay loam, 0 to 1 percent slopes	>200	92.7	56.2%
Totals for Area of Interest			**165.0**	**100.0%**

Map—Hydrologic Soil Group



Table—Hydrologic Soil Group

Map unit symbol	Map unit name	Rating	Acres in AOI	Percent of AOI
Blg1A1	Blount silt loam, ground moraine, 0 to 2 percent slopes	D	66.7	40.5%
Gwg1B1	Glynwood silt loam, ground moraine, 2 to 6 percent slopes	D	4.0	2.4%
Gwg5C2	Glynwood clay loam, ground moraine, 6 to 12 percent slopes, eroded	D	1.5	0.9%
Pm	Pewamo silty clay loam, 0 to 1 percent slopes	C/D	92.7	56.2%
Totals for Area of Interest			**165.0**	**100.0%**

Map—Flooding Frequency Class

Table—Flooding Frequency Class

Map unit symbol	Map unit name	Rating	Acres in AOI	Percent of AOI
Blg1A1	Blount silt loam, ground moraine, 0 to 2 percent slopes	None	66.7	40.5%
Gwg1B1	Glynwood silt loam, ground moraine, 2 to 6 percent slopes	None	4.0	2.4%
Gwg5C2	Glynwood clay loam, ground moraine, 6 to 12 percent slopes, eroded	None	1.5	0.9%
Pm	Pewamo silty clay loam, 0 to 1 percent slopes	None	92.7	56.2%
Totals for Area of Interest			**165.0**	**100.0%**