Quasar: Application Rate Calibration Log

All Application Rates must be verified by measurement of distance designated for equipment used for beneficial use application. Calibration should be done upon arrival at each beneficial use land application site.

Date	Desired App Rate (gal/acre)	Respective Distance (ft)	Distance Measured (y/n)	Equipment	Site #	Initials
4/15	10,000	1701	Y	MASSE	M00-05-05	[illegible]
4/18	10,000	1701	Y	MASSE	M00-05-07	[illegible]
4/21	10,000	1701	Y	MASSE	M00-05-08	[illegible]

BROOKSIDE LABORATORIES, INC.

** MANURE ANALYSIS REPORT **

Ringler Energy
2279 County Rd 156
Cardington, OH 43315

File Number: 58251
Date Received:04/25/2016
Date Reported:04/27/2016

Submitted By: Brookside Consultants of Ohio, Inc.

Lab Number	3410
Description	L4 Etgen 4/21/16 MOQ-5-8

	% Dry Basis	% Wet Basis	lbs/ 1000gal
Moisture		97.71	8110.6
Mineral Matter	37.12	0.85	70.56
Lost By Ign (Org M+)	62.88	1.44	119.53
Total Nitrogen	10.74	0.246	20.42
Ammonium-N (NH4-N)	8.56	0.196	16.27
Nitrate-N (NO3-N)		< 0.010	
Organic-N	2.18	0.050	4.15
Phosphorus (P)	2.75	0.063	5.23
Phos. as (P205)	6.29	0.144	11.95
Potassium (K)	2.88	0.066	5.48
Potassium as (K2O)	3.49	0.080	6.64

Reviewed by

Google earth

feet 1000
meters 300

MOQ-05-08

ED_014244_00000725-00003

RE BUA Operator Daily Log

Site #: MOQ-05-08 Date: 4-20-16

Hours of Operation: 130 am / pm to 630 am / pm

Weather Conditions: Sunny/Dry

Are Signs Posted? (yes)/ no) Buffers Flagged? (yes)/ no)

Does the field have drainage (tile)? (yes)/ no) Are Tile Outlets Plugged? (yes / no)

Method of Application? (surface app / injection) App Rate (gal/acre): 10,000

Next Year's Crop: Corn

Number of Loads to Site: 17 Are Hauling Logs Attached? (yes/No)

Gallon Applied To Site On This Date: 106,543

Approximate Acres Applied On This Date: 10

Notes:

Operator Name: Tim Dawson

Operator Signature: Timothy R. Dawson

RE Operator Signature:

For Assistance:
quasar equate Manager: Samuel Mullins (216) 978-4697
quasar V.P. of Technical Affairs: Bruce Bailey (216) 538-1151
Emergency Spill Hotline: 1-800-282-9378

NATIONAL WEATHER SERVICE

NATIONAL OCEANIC AND ATMOSPHERIC ADMINISTRATION

News Headlines

- 2016 Spotter Training Class Schedule
- Latest Snowfall Climatology
- Spring Frost/Freeze Info

En Español Share

Current conditions at

Delaware Municipal Airport (KDLZ)

Lat: 40.28°N Lon: 83.11°W Elev: 905ft



Fair

68°F

20°C

Humidity	26%
Wind Speed	E 8 mph
Barometer	30.18 in
Dewpoint	32°F (0°C)
Visibility	10.00 mi
Last update	20 Apr 12:55 pm EDT

Extended Forecast for

Ashley OH

This Afternoon	Tonight	Thursday	Thursday Night	Friday	Friday Night	Saturday	Saturday Night	Sunday
Mostly Sunny	Mostly Cloudy then Chance Showers	Showers Likely	Showers Likely	Chance Showers	Mostly Cloudy	Mostly Sunny	Mostly Clear	Mostly Sunny
High: 74 °F	Low: 56 °F	High: 70 °F	Low: 54 °F	High: 65 °F	Low: 40 °F	High: 64 °F	Low: 42 °F	High: 69 °F

Detailed Forecast

This Afternoon
Mostly sunny, with a high near 74. Southeast wind around 11 mph.

Tonight
A chance of showers, mainly after 4am. Mostly cloudy, with a low around 56. South wind 7 to 9 mph. Chance of precipitation is 30%. New precipitation amounts of less than a tenth of an inch possible.

Thursday
Showers likely, with thunderstorms also possible after noon. Cloudy, with a high near 70. Southwest wind 10 to 16 mph. Chance of precipitation is 70%. New rainfall amounts between a tenth and quarter of an inch, except higher amounts possible in thunderstorms.

Thursday Night
Showers likely and possibly a thunderstorm. Cloudy, with a low around 54. Southwest wind 8 to 13 mph. Chance of precipitation is 60%. New precipitation amounts between a tenth and quarter of an inch, except higher amounts possible in thunderstorms.

Friday
A chance of showers, with thunderstorms also possible after 10am. Mostly cloudy, with a high near 65. West wind around 8 mph becoming northwest in the afternoon. Chance of precipitation is 50%. New rainfall amounts between a tenth and quarter of an inch, except higher amounts possible in thunderstorms.

Friday Night
Mostly cloudy, with a low around 40.

Saturday
Mostly sunny, with a high near 64.

Saturday Night
Mostly clear, with a low around 42.

Sunday
Mostly sunny, with a high near 69.

Sunday Night
Mostly cloudy, with a low around 46.

Monday
A chance of showers and thunderstorms. Partly sunny, with a high near 68. Chance of precipitation is 30%.

Monday Night
A chance of showers and thunderstorms. Mostly cloudy, with a low around 46. Chance of precipitation is 50%.

Tuesday
A chance of showers and thunderstorms. Mostly cloudy, with a high near 60. Chance of precipitation is 50%.

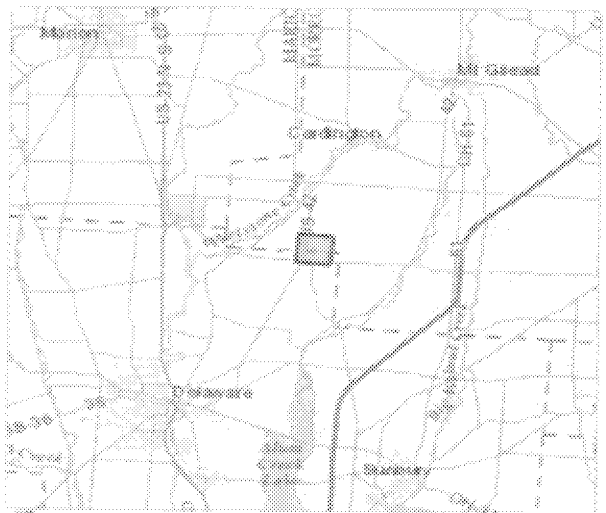

Point Forecast:
Ashley OH
40.42°N 82.56°W (Elev. 956 ft)

Last Update:
12:22 pm EDT Apr 20, 2016

Forecast Valid:
1pm EDT Apr 20, 2016-6pm EDT Apr 26, 2016

Additional Resources

Radar & Satellite Image

Renergy Daily Effluent Route Log

461 State Route 61
Marengo, Ohio 43334
419-253-5300

Date: 4-20-16
Start Time: 0638
End Time: 1812

Renergy Plant: Emerald BioEnergy

#	Field ID	Time In (Plant)	Time Out (Plant)	Gallons Hauled	Time In (Field)	Time Out (Field)
1	[redacted]	[redacted]	[redacted]	[redacted]	[redacted]	[redacted]
2		[redacted]	[redacted]		[redacted]	[redacted]
3		[redacted]	[redacted]		[redacted]	[redacted]
4		[redacted]	[redacted]		[redacted]	[redacted]
5	MOQ 05-08	1054	1400	6000	1415	1458
6		1508	1516		1528	1556
7		1606	1622		1635	1650
8		1658	1715		1728	1753
9						
10						
11						
12						
13						
14						
15						
16						
17						
18						
19						
20						
21						
22						
23						
24						

Company: Seerat LLC
Truck Number: 010

Driver Sig: Henry Brown (Roger)
Date: 4-20-16

Plant Operator Sig:
Date:

Comments:

YOU ARE REQUIRED TO SUBMIT THIS LOG SHEET TO RENERGY EVERY DAY

PROVIDE: TOTAL HOURS, NUMBER OF LOADS, RENERGY FACILITY, FIELD I.D.

Last Revised 4/17/16

LTP-001

Quasar Daily Effluent Route Log

5755 Granger Road Suite 320
Cleveland, OH 44131
216-986-9999

Date: 4/20/16 PM
Start Time: 1:30pm
End Time: 6:00pm
Quasar Plant:

#	Field ID	Time In (Plant)	Time Out (Plant)	Gallons Hauled	Time In (Field)	Time Out (Field)
1	MOR-05-08	1:45pm	2:19pm	6000	2:40pm	3:00pm
2		3:14pm	3:28pm		3:47pm	4:07pm
3		4:19pm	4:31pm		4:47pm	5:03pm
4						
5		5:11pm	5:25pm		5:45pm	6:00pm
6						
7						
8						
9						
10						
11						
12						
13						
14						
15						
16						
17						
18						
19						
20						
21						
22						
23						
24						

Company: Reagy / Scott
Truck Number: 178
Driver Sig: Scott
Date: 4/20/16

Plant Operator Sig:
Date:

Comments:

YOU ARE REQUIRED TO CALL IN THIS INFORMATION AND SUBMIT THIS LOG SHEET TO QUASAR
CALL IN #: 216-395-7415
PROVIDE: TOTAL HOURS, NUMBER OF LOADS, QUASAR FACILITY, FIELD I.D.

LTP-001

Quasar Daily Effluent Route Log

5755 Granger Road Suite 320
Cleveland, OH 44131
216-986-9999

Date: 4/20/16 PM
Start Time: 7.00 AM
End Time: 6.30 AM

Quasar Plant:

#	Field ID	Time In (Plant)	Time Out (Plant)	Gallons Hauled	Time In (Field)	Time Out (Field)
1	MOQ-05-08	11.34 AM	11.50 PM	6000	12.04 PM	12.31 PM
2		2.42 PM	2.52 PM	6000	3.06 PM	3.18 PM
3		3.28 PM	3.36 PM	6000	3.52 PM	4.15 PM
4		4.24 PM	4.43 PM	6000	4.58 PM	5.03 PM
5		5.22 PM	5.34 PM	6000	5.49 PM	6.12 PM
6						
7						
8						
9						
10						
11						
12						
13						
14						
15						
16						
17						
18						
19						
20						
21						
22						
23						
24						

Company: Seerat / Roopi
Truck Number: 777

Driver Sig: Roopi
Date: 4/20/16

Plant Operator Sig:
Date:

Comments:

YOU ARE REQUIRED TO CALL IN THIS INFORMATION AND SUBMIT THIS LOG SHEET TO QUASAR
CALL IN #: 216-395-7415
PROVIDE: TOTAL HOURS, NUMBER OF LOADS, QUASAR FACILITY, FIELD I.D.

LTP-001

Quasar Daily Effluent Route Log

5755 Granger Road Suite 320
Cleveland, OH 44131
216-986-9999

Date: 4/20/16 PM
Start Time: 1:45
End Time: 6:00pm

Quasar Plant:

#	Field ID	Time In (Plant)	Time Out (Plant)	Gallons Hauled	Time In (Field)	Time Out (Field)
1	MDQ-05-08	10:45am	11:30am		2:45pm	3:00pm
2		3:15pm	3:30pm		3:45pm	4:00pm
3		4:30pm	4:35pm		4:55pm	5:00pm
4		5:90pm	6:30pm		6:00pm	6:00pm
5						
6						
7						
8						
9						
10						
11						
12						
13						
14						
15						
16						
17						
18						
19						
20						
21						
22						
23						
24						

Company: Secrat / Ranjit

Truck Number: 008

Driver Sig: [signature]

Date: 4/20/16

Plant Operator Sig:

Date:

Comments:

YOU ARE REQUIRED TO CALL IN THIS INFORMATION AND SUBMIT THIS LOG SHEET TO QUASAR
CALL IN #: 216-395-7415
PROVIDE: TOTAL HOURS, NUMBER OF LOADS, QUASAR FACILITY, FIELD I.D.

RE BUA Operator Daily Log

Site #: MOO-05-08 Date: 4-21-16

Hours of Operation: 700 (am) / pm to 430 am / (pm)

Weather Conditions: Partly Sunny / Dry

Are Signs Posted? (yes/ no) Buffers Flagged? (yes/ no)

Does the field have drainage (tile)? (yes/ no) Are Tile Outlets Plugged? (yes / no)

Method of Application? (surface app / (injection)) App Rate (gal/acre): 10,000

Next Year's Crop: Corn

Number of Loads to Site: 36 Are Hauling Logs Attached? (yes/No)

Gallon Applied To Site On This Date: 218673

Approximate Acres Applied On This Date: 22

Notes:

Operator Name: Tim Dawson

Operator Signature: [signature]

RE Operator Signature:

For Assistance:
quasar equate Manager: Samuel Mullins (216) 978-4697
quasar V.P. of Technical Affairs: Bruce Bailey (216) 538-1151
Emergency Spill Hotline: 1-800-282-9378

NWS Forecast for: Ashley OH
Issued by: National Weather Service Wilmington, OH
Last Update: 4:13 pm EDT Apr 21, 2016

Print

Tonight	Friday	Friday Night	Saturday	Saturday Night	Sunday	Sunday Night	Monday	Monday Night
								
Showers Likely	Showers Likely	Chance Showers then Partly Cloudy	Sunny	Mostly Clear	Sunny	Partly Cloudy	Chance Showers then Chance T-storms	Chance T-storms then Chance Showers
Low: 54 °F	High: 67 °F	Low: 40 °F	High: 62 °F	Low: 41 °F	High: 72 °F	Low: 53 °F	High: 75 °F	Low: 52 °F

Tonight: Showers likely, mainly before 10pm. Cloudy, with a low around 54. Southwest wind 6 to 10 mph. Chance of precipitation is 60%. New precipitation amounts of less than a tenth of an inch possible.

Friday: A chance of showers before 1pm, then showers likely and possibly a thunderstorm between 1pm and 4pm, then a chance of showers and thunderstorms after 4pm. Mostly cloudy, with a high near 67. Southwest wind 6 to 9 mph becoming northwest in the afternoon. Chance of precipitation is 60%. New rainfall amounts between a tenth and quarter of an inch, except higher amounts possible in thunderstorms.

Friday Night: A chance of showers, mainly before 7pm. Mostly cloudy, with a low around 40. North wind 9 to 11 mph. Chance of precipitation is 30%. New precipitation amounts of less than a tenth of an inch possible.

Saturday: Sunny, with a high near 62. North wind around 10 mph.

Saturday Night: Mostly clear, with a low around 41. North wind around 7 mph becoming east after midnight.

Sunday: Sunny, with a high near 72.

Sunday Night: Partly cloudy, with a low around 53.

Monday: A chance of showers between 10am and noon, then a chance of showers and thunderstorms after noon. Partly sunny, with a high near 75. Chance of precipitation is 40%.

Monday Night: A chance of showers and thunderstorms. Mostly cloudy, with a low around 52. Chance of precipitation is 50%.

Tuesday: A chance of showers and thunderstorms. Mostly cloudy, with a high near 66. Chance of precipitation is 50%.

Tuesday Night: A chance of showers and thunderstorms. Mostly cloudy, with a low around 44. Chance of precipitation is 30%.

Wednesday: Partly sunny, with a high near 68.

Wednesday Night: A chance of showers and thunderstorms. Mostly cloudy, with a low around 52. Chance of precipitation is 40%.

Thursday: A chance of showers and thunderstorms. Partly sunny, with a high near 72. Chance of precipitation is 50%.

Renergy Daily Effluent Route Log

461 State Route 61
Marengo, Ohio 43334
419-253-5300

Date: 4-21-16
Start Time: 0700
End Time: 1602

Renergy Plant: Emerald BioEnergy

#	Field ID	Time In (Plant)	Time Out (Plant)	Gallons Hauled	Time In (Field)	Time Out (Field)
1	1102-05-08	0722	0731	6000	0747	0801
2		0810	0824		0837	0900
3		0908	0920		0932	0952
4		1000	1016		1028	1044
5		1054	1100		1113	1127
6		1134	1143		1156	1213
7		1220	1237		1249	1316
8		1411	1428		1440	1457
9		1506	1514		1526	1543
10						
11						
12						
13						
14						
15						
16						
17						
18						
19						
20						
21						
22						
23						
24						

Company: Smart LLC
Truck Number: 10

Driver Sig: [illegible] (Roger)
Date: 4-21-16

Plant Operator Sig:
Date:

Comments:

YOU ARE REQUIRED TO SUBMIT THIS LOG SHEET TO RENERGY EVERY DAY

PROVIDE: TOTAL HOURS, NUMBER OF LOADS, RENERGY FACILITY, FIELD I.D.

Last Revised 4/17/16

LTP-001

Quasar Daily Effluent Route Log

5755 Granger Road Suite 320
Cleveland, OH 44131
216-986-9999

Date: 4/21/16
Start Time: 7:00 am
End Time: 5:30 PM

Quasar Plant:

#	Field ID	Time In (Plant)	Time Out (Plant)	Gallons Hauled	Time In (Field)	Time Out (Field)
1	MMD-05-08	7:40 am	8:04 am	6000	8:19 am	8:36 am
2		8:46 am	8:55 am	6000	9:10 am	9:22 am
3		9:32 am	9:40 am	6000	9:55 am	10:13 am
4		10:22 am	10:33 am	6000	10:49 am	11:10 am
5		11:20 am	11:32 am	6000	11:47 am	12:05 pm
6		12:15 pm	12:28 pm	6000	12:44 pm	1:07 pm
7		1:18 pm	1:28 pm	6000	1:44 pm	2:13 pm
8		2:23 pm	2:46 pm	6000	3:01 pm	3:22 pm
9		3:32 pm	3:43 pm	6000	3:58 pm	4:24 pm
10						
11						
12						
13						
14						
15						
16						
17						
18						
19						
20						
21						
22						
23						
24						

Company: Secval LLC
Truck Number: 777

Driver Sig: Roopi
Date: 4/21/16

Plant Operator Sig:
Date:

Comments:

YOU ARE REQUIRED TO CALL IN THIS INFORMATION AND SUBMIT THIS LOG SHEET TO QUASAR
CALL IN #: 216-395-7415
PROVIDE: TOTAL HOURS, NUMBER OF LOADS, QUASAR FACILITY, FIELD I.D.

LTP-001

Quasar Daily Effluent Route Log

5755 Granger Road Suite 320
Cleveland, OH 44131
216-986-9999

Date: 4/21/16
Start Time: 7:30am
End Time: 4:15pm
Quasar Plant: Emerald

#	Field ID	Time In (Plant)	Time Out (Plant)	Gallons Hauled	Time In (Field)	Time Out (Field)
1	1700-05-08	7:22am	7:42am	6000	7:57am	8:12am
2		8:23am	8:39am		8:50am	9:10am
3		9:20am	9:32am		9:46am	10:04am
4		10:14am	10:26am		10:41am	11:00am
5		[redacted]	[redacted]		[redacted]	[redacted]
6		11:11am	11:19am		11:32am	11:58am
7		12:07pm	12:19pm		12:36pm	12:53pm
8		1:08pm	1:21pm		1:38pm	1:57pm
9		2:07pm	2:20pm		2:35pm	2:50pm
10		3:20pm	3:33pm		4:10pm	4:15pm
11						
12						
13						
14						
15						
16						
17						
18						
19						
20						
21						
22						
23						
24						

Company: Benesy
Truck Number: 173
Driver Sig: [signature]
Date: 4/21/16

Plant Operator Sig:
Date:

Comments:

YOU ARE REQUIRED TO CALL IN THIS INFORMATION AND SUBMIT THIS LOG SHEET TO QUASAR
CALL IN #: 216-395-7415
PROVIDE: TOTAL HOURS, NUMBER OF LOADS, QUASAR FACILITY, FIELD I.D.

LTP-001

Quasar Daily Effluent Route Log

5755 Granger Road Suite 320
Cleveland, OH 44131
216-986-9999

Date: 4/21/16
Start Time: 7:10 am
End Time: 5:00 pm
Quasar Plant:

#	Field ID	Time In (Plant)	Time Out (Plant)	Gallons Hauled	Time In (Field)	Time Out (Field)
1	MDO-05-08	7:35	8:00 am	1000	8:30	8:45
2		9:00	9:15		9:40	9:50
3		10:05	10:12		10:35	10:50
4		11:05	11:09		11:45	12:05
5		12:35	12:45		1:05	1:12
6		1:35	1:45		2:15	2:20
7		2:30	2:42		3:05	3:15
8		3:25	3:35		4:00	4:10
9						
10						
11						
12						
13						
14						
15						
16						
17						
18						
19						
20						
21						
22						
23						
24						

Company: SEERATL LLC
Truck Number: 008
Driver Sig: [illegible]
Date: 4/21/16

Plant Operator Sig:
Date:

Comments:

YOU ARE REQUIRED TO CALL IN THIS INFORMATION AND SUBMIT THIS LOG SHEET TO QUASAR
CALL IN #: 216-395-7415
PROVIDE: TOTAL HOURS, NUMBER OF LOADS, QUASAR FACILITY, FIELD I.D.

RE BUA Operator Daily Log

Site #: MOD-05-08 Date: 4-25-16

Hours of Operation: 645 (am) / pm to 1000 (am) / pm

Weather Conditions: Cloudy

Are Signs Posted? (yes) / no)

Buffers Flagged? (yes) / no)

Does the field have drainage (tile)? (yes) / no)

Are Tile Outlets Plugged? (yes / (no)

Method of Application? (surface app / (Injection)

App Rate (gal/acre): 10,000

Next Year's Crop: Corn

Number of Loads to Site: 4

Are Hauling Logs Attached? (yes/No)

Gallon Applied To Site On This Date: 24096

Approximate Acres Applied On This Date: 2.4

Notes:

Operator Name: Tim Dawson

Operator Signature: Timothy Dawson

RE Operator Signature:

For Assistance:
quasar equate Manager: Samuel Mullins (216) 978-4697
quasar V.P. of Technical Affairs: Bruce Bailey (216) 538-1151
Emergency Spill Hotline: 1-800-282-9378

NATIONAL WEATHER SERVICE

NATIONAL OCEANIC AND ATMOSPHERIC ADMINISTRATION

News Headlines

- Latest Snowfall Climatology
- Frost/Freeze Info

En Español Share

Current conditions at

Delaware Municipal Airport (KDLZ)

Lat: 40.28°N Lon: 83.11°W Elev: 945ft



Mostly Cloudy

77°F

25°C

Humidity	32%
Wind Speed	SW 14 G 21 mph
Barometer	29.80 in
Dewpoint	45°F (7°C)
Visibility	10.00 mi
Heat Index	78°F (26°C)
Last update	25 Apr 5:56 pm EDT

Extended Forecast for

Ashley OH

Tonight	Tuesday	Tuesday Night	Wednesday	Wednesday Night	Thursday	Thursday Night	Friday	Friday Night
								
Slight Chance T-storms then T-storms Likely	T-storms Likely then Slight Chance T-storms	Mostly Cloudy	Partly Sunny	Chance Showers then Showers	Showers then Chance T-storms	Chance T-storms then Chance Showers	Partly Sunny	Mostly Cloudy
Low: 59 °F	**High: 73 °F**	**Low: 42 °F**	**High: 64 °F**	**Low: 49 °F**	**High: 62 °F**	**Low: 47 °F**	**High: 64 °F**	**Low: 46 °F**

Detailed Forecast

Tonight
Showers and thunderstorms likely, mainly after 4am. Mostly cloudy, with a low around 59. Southwest wind 9 to 15 mph, with gusts as high as 26 mph. Chance of precipitation is 60%. New rainfall amounts of less than a tenth of an inch, except higher amounts possible in thunderstorms.

Tuesday
Showers and thunderstorms likely, mainly before noon. Mostly cloudy, with a high near 73. Southwest wind 11 to 14 mph. Chance of precipitation is 60%. New rainfall amounts of less than a tenth of an inch, except higher amounts possible in thunderstorms.

Tuesday Night
Mostly cloudy, with a low around 42. Northeast wind around 11 mph.

Wednesday
Partly sunny, with a high near 64. Northeast wind 8 to 10 mph.

Wednesday Night
A chance of showers and thunderstorms, then showers and possibly a thunderstorm after 1am. Low around 49. East wind 9 to 11 mph. Chance of precipitation is 60%. New rainfall amounts between a quarter and half of an inch possible.

Thursday
Showers and possibly a thunderstorm, mainly before 6am, then a chance of showers and thunderstorms after 8am. High near 62. Chance of precipitation is 60%. New rainfall amounts between a tenth and quarter of an inch, except higher amounts possible in thunderstorms.

Thursday Night
A chance of showers and thunderstorms before midnight, then a chance of showers between midnight and 1am. Mostly cloudy, with a low around 47. Chance of precipitation is 40%.

Friday
Partly sunny, with a high near 64.

Friday Night
Mostly cloudy, with a low around 46.

Saturday
Mostly cloudy, with a high near 67.

Saturday Night
Mostly cloudy, with a low around 49.

Sunday
Showers likely and possibly a thunderstorm. Cloudy, with a high near 66. Chance of precipitation is 60%.

Sunday Night
Showers and thunderstorms likely. Mostly cloudy, with a low around 49. Chance of precipitation is 70%.

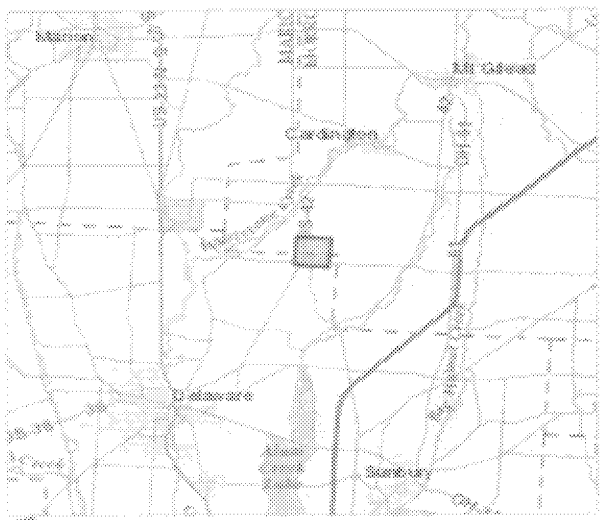

Forecast Area

Point Forecast:
Ashley OH
40.42°N 82.95°W (Elev. 958 ft)

Last Update:
3:45 pm EDT Apr 25, 2016

Forecast Valid:
6pm EDT Apr 25, 2016-6pm EDT May 2, 2016

Additional Resources

Radar & Satellite Image

Renergy Daily Effluent Route Log

461 State Route 61
Marengo, Ohio 43334
419-253-5300

Date: 4-25-16
Start Time: 0703
End Time: 0917

Renergy Plant: Emerald BioEnergy

#	Field ID	Time In (Plant)	Time Out (Plant)	Gallons Hauled	Time In (Field)	Time Out (Field)
1	MOR-05-08	0730	0743	6000	0757	0917
2		0929	0932			
3						
4						
5						
6						
7						
8						
9						
10						
11						
12						
13						
14						
15						
16						
17						
18						
19						
20						
21						
22						
23						
24						

Company: [illegible] LLC
Truck Number: 010

Driver Sig: [illegible]
Date: 4-25-16

Plant Operator Sig:
Date:

Comments:

YOU ARE REQUIRED TO SUBMIT THIS LOG SHEET TO RENERGY EVERY DAY

PROVIDE: TOTAL HOURS, NUMBER OF LOADS, RENERGY FACILITY, FIELD I.D.

Last Revised 4/17/16

Renergy Daily Effluent Route Log

461 State Route 61
Marengo, Ohio 43334
419-253-5300

Date: 4/25/16
Start Time: 7:00 am
End Time: 5:53 pm

Renergy Plant: Emerald BioEnergy

#	Field ID	Time In (Plant)	Time Out (Plant)	Gallons Hauled	Time In (Field)	Time Out (Field)
1	MON - 05-08	7:35	7:55	6000	8:08	9:22
2		9:33	9:50	6000		
3						
4						
5						
6						
7						
8						
9						
10						
11						
12						
13						
14						
15						
16						
17						
18						
19						
20						
21						
22						
23						
24						

Company: Secret LLC
Truck Number: 777

Driver Sig: Rodpi
Date: 4/25/16

Plant Operator Sig:
Date:

Comments:

YOU ARE REQUIRED TO SUBMIT THIS LOG SHEET TO RENERGY EVERY DAY

PROVIDE: TOTAL HOURS, NUMBER OF LOADS, RENERGY FACILITY, FIELD I.D.

Last Revised 4/17/16

Renergy Daily Effluent Route Log

461 State Route 61
Marengo, Ohio 43334
419-253-5300

Date: 4/25/16
Start Time: 7:00 am
End Time: 10:00 am

Renergy Plant: Emerald BioEnergy

#	Field ID	Time In (Plant)	Time Out (Plant)	Gallons Hauled	Time In (Field)	Time Out (Field)
1	M00-05-08	7:40	8:10		8:30	9:30
2		"				
3						
4						
5						
6						
7						
8						
9						
10						
11						
12						
13						
14						
15						
16						
17						
18						
19						
20						
21						
22						
23						
24						

Company: SEERAT LLC

Truck Number: 008

Driver Sig: [illegible]

Date: 4/25/2016

Plant Operator Sig:

Date:

Comments:

YOU ARE REQUIRED TO SUBMIT THIS LOG SHEET TO RENERGY EVERY DAY

PROVIDE: TOTAL HOURS, NUMBER OF LOADS, RENERGY FACILITY, FIELD I.D.

Last Revised 4/17/16

Renergy Daily Effluent Route Log

461 State Route 61
Marengo, Ohio 43334
419-253-5300

Date: 4/25/16
Start Time: 7:30am
End Time: 9:30am

Renergy Plant: Emerald BioEnergy

#	Field ID	Time In (Plant)	Time Out (Plant)	Gallons Hauled	Time In (Field)	Time Out (Field)
1	MOQ-05-08	7:45am	8:05am	6000	8:20am	9:35am
2						
3						
4						
5						
6						
7						
8						
9						
10						
11						
12						
13						
14						
15						
16						
17						
18						
19						
20						
21						
22						
23						
24						

Company: Renergy
Truck Number: 173

Driver Sig: [signature]
Date: 4/25/16

Plant Operator Sig:
Date:

Comments:

YOU ARE REQUIRED TO SUBMIT THIS LOG SHEET TO RENERGY EVERY DAY

PROVIDE: TOTAL HOURS, NUMBER OF LOADS, RENERGY FACILITY, FIELD I.D.

Last Revised 4/17/16