Attachment 1
Exhibit C-1 Appendix A: Development Plan Figures 63-66

This page intentionally left blank

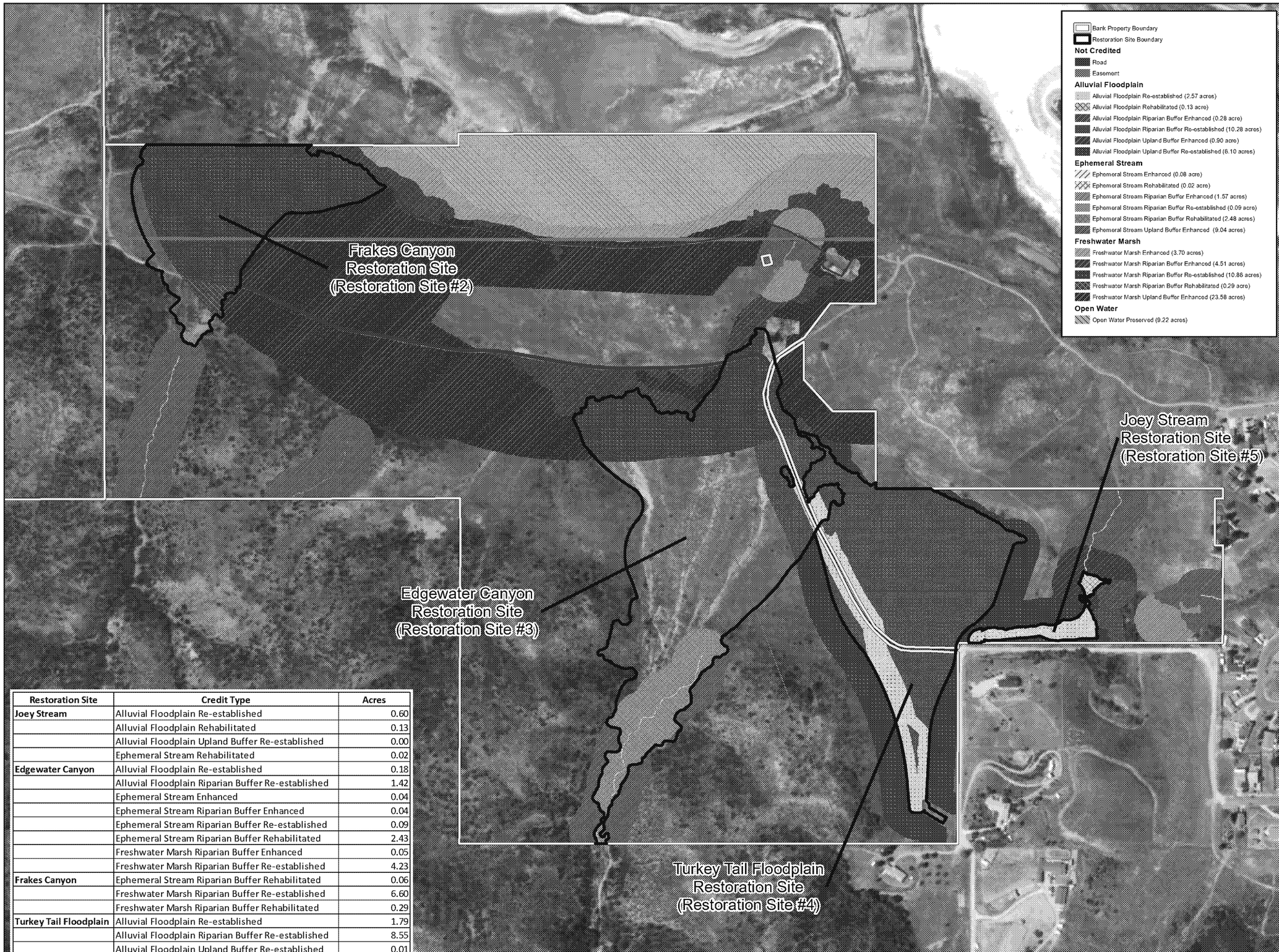

Restoration Site	Credit Type	Acres
Joey Stream	Alluvial Floodplain Re-established	0.60
	Alluvial Floodplain Rehabilitated	0.13
	Alluvial Floodplain Upland Buffer Re-established	0.00
	Ephemeral Stream Rehabilitated	0.02
Edgewater Canyon	Alluvial Floodplain Re-established	0.18
	Alluvial Floodplain Riparian Buffer Re-established	1.42
	Ephemeral Stream Enhanced	0.04
	Ephemeral Stream Riparian Buffer Enhanced	0.04
	Ephemeral Stream Riparian Buffer Re-established	0.09
	Ephemeral Stream Riparian Buffer Rehabilitated	2.43
	Freshwater Marsh Riparian Buffer Enhanced	0.05
	Freshwater Marsh Riparian Buffer Re-established	4.23
Frakes Canyon	Ephemeral Stream Riparian Buffer Rehabilitated	0.06
	Freshwater Marsh Riparian Buffer Re-established	6.60
	Freshwater Marsh Riparian Buffer Rehabilitated	0.29
Turkey Tail Floodplain	Alluvial Floodplain Re-established	1.79
	Alluvial Floodplain Riparian Buffer Re-established	8.55
	Alluvial Floodplain Upland Buffer Re-established	0.01

wra
ENVIRONMENTAL CONSULTANTS

Petersen Ranch
Mitigation Bank

Los Angeles County,
California

Figure 63.

Area F - 404
Mitigation Types

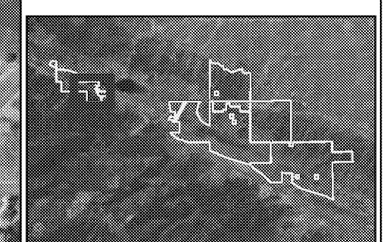

N
W E
S

0 350 700
Feet

Map Date: 11/13/2017
Map By: czumwalt
Base Source: ESRI Streaming 5/12/2016

Path: L:\Acad 2000 Files\21000\21065\gis 2015\ArcMap\BEI Final\BEI Update 2017\Exhibit C\Figure 63 Area F 404 Credits Elizabeth Lake Property 20160310.mxd

This page intentionally left blank

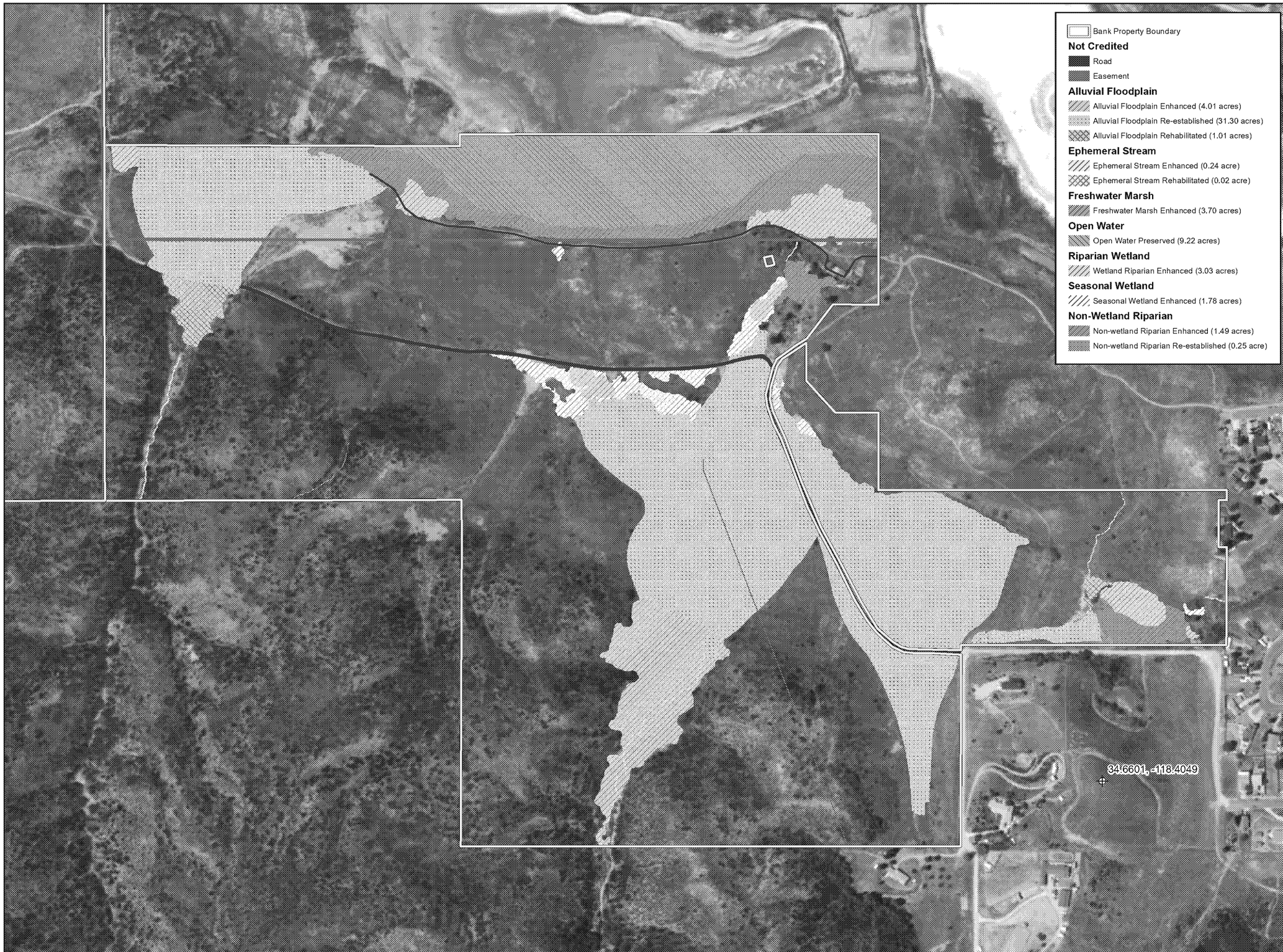

wra
ENVIRONMENTAL CONSULTANTS

Petersen Ranch Mitigation Bank

Los Angeles County, California

Figure 64.

Area F - 1600 Mitigation Types

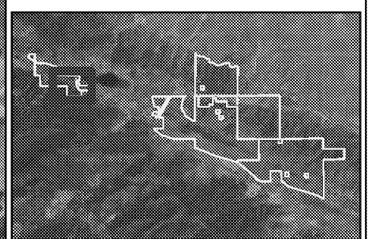

N
W E
S

0 350 700
Feet

Map Date: 11/13/2017
Map By: czumwalt
Base Source: ESRI Streaming 5/12/2016

Path: L:\Acad 2000 Files\21000\21065\gis 2015\ArcMap\BEI Final\BEI Update 2017\Exhibit C\Figure 64 Area F 1600 Credits Elizabeth Lake Property 20160310.mxd

This page intentionally left blank

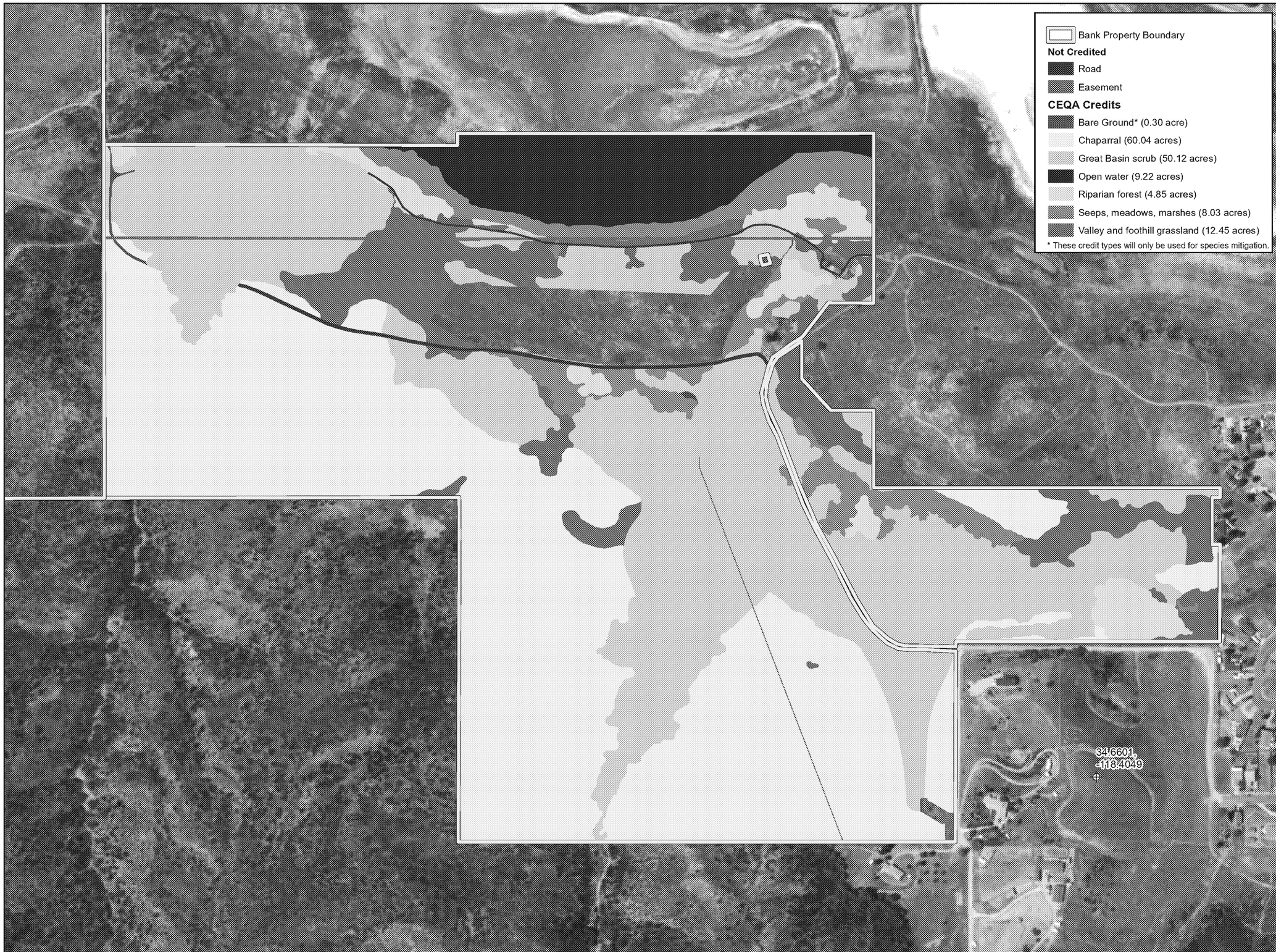

wra
ENVIRONMENTAL CONSULTANTS

Petersen Ranch
Mitigation Bank

Los Angeles County,
California

Figure 65.

Area F - CEQA
Mitigation Types

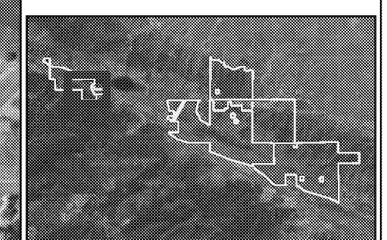

N
W E
S

0 350 700
Feet

Map Date: 11/13/2017
Map By: czumwalt
Base Source: ESRI World Imagery 5/12/2016

Path: L:\Acad 2000 Files\21000\21065\gis 2015\ArcMap\BEI Final\BEI Update 2017\Exhibit C\Figure 65 Area F CEQA Credits Elizabeth Lake Property 20160310.mxd

This page intentionally left blank

wra
ENVIRONMENTAL CONSULTANTS

Petersen Ranch
Mitigation Bank

Los Angeles County,
California

Figure 66.

Area F - Swainson's Hawk
Mitigation Types

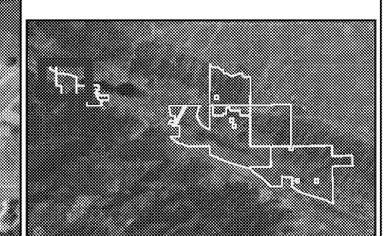

N
W E
S

0 350 700
Feet

Map Date: 11/13/2017
Map By: czumwalt
Base Source: ESRI Streaming 5/12/2016

Path: L:\Acad 2000 Files\21000\21065\gis 2015\ArcMap\BEI Final\BEI Update 2017\Exhibit C\Figure 66 Area F CESA Credits Elizabeth Lake Property 20160310.mxd

This page intentionally left blank