| Drainage 4a | |
|---|---|
| D4a-11 upstream | D4a-11 downstream |
| | |
| Copper Duke East upstream | Copper Duke East downstream |
| | |
| Copper Duke West upstream | Copper Duke West downstream |
|  |  |

| Drainage 4 | |
|---|---|
| D4 upstream | D4 downstream |
| | |

| Drainage 4b | |
|---|---|
| D4b-S1 upstream | D4b-S1 downstream |
| | |
| D4b-S2 upstream | D4b-S2 downstream |
|  | |

| Drainage 4b | |
|---|---|
| D4b-1 upstream | D4b-1 downstream |
| |  |
| D4b-2 upstream | D4b-2 downstream |
| | |
| D4b-3 upstream | D4b-3 downstream |
| | |

| Drainage 4b | |
|---|---|
| D4b-4 upstream | D4b-4 downstream |
| | |
| D4b-5 upstream | D4b-5 downstream |
| | |
| D4b-6 upstream | D4b-6 downstream |
| | |

| Drainage 4b | |
|---|---|
| D4b-7 upstream | D4b-7 downstream |
| | |
| D4b-8 upstream | D4b-8 downstream |
| | |
| D4b-9 upstream | D4b-9 downstream |
|  | |

| Drainage 4b | |
|---|---|
| D4b-10 upstream | D4b-10 downstream |
| | |
| D4b-11 upstream | D4b-11 downstream |
| | |
| D4b-12 upstream | D4b-12 downstream |
| | |

| Drainage 4b | |
|---|---|
| D4b-13 upstream | D4b-13 downstream |
| | |
| D4b-14 upstream | D4b-14 downstream |
| |  |
| D4b-15 upstream | D4b-15 downstream |
| |  |

| Santa Cruz River | |
|---|---|
| SCR-NH upstream | SCR-NH downstream |
| | |
| SCR-0 (9/9/21) upstream – Pima Mine Rd | SCR-0 (9/9/21) downstream – Pima Mine Rd |
| | |
| SCR-0 (9/15/21) upstream – Above Confluence | SCR-0 (9/15/21) downstream – Above Confluence |
| |  |

| Santa Cruz River | |
|---|---|
| SCR-1 upstream | SCR-1 downstream |
| | |
| SCR-SJ upstream | SCR-SJ downstream |
| | |
| SCR-2 (9/9/21) upstream | SCR-2 (9/9/21) downstream |
| | |

| Santa Cruz River | |
|---|---|
| SCR-3 upstream | SCR-3 downstream |
| | |
| SCR-4 upstream | SCR-4 downstream |
| | |
| SCR-5 upstream | SCR-5 downstream |
| |  |

| Santa Cruz River | |
|---|---|
| SC-1 upstream<br> | SC-1 downstream<br> |
| SC-2 upstream<br> | SC-2 downstream<br> |
| SC-3 upstream<br> | SC-3 downstream<br>  |

| Santa Cruz River | |
|---|---|
| SC-4 upstream<br> | SC-4 downstream<br> |
| SC-5 upstream<br> | SC-5 downstream<br> |
| SC-6 upstream<br> | SC-6 downstream<br> |

| Santa Cruz River | |
|---|---|
| SC-7 upstream | SC-7 downstream |
| | |
| SC-8 upstream | SC-8 downstream |
| | |
| SC-9 upstream | SC-9 downstream |
| | |

| Santa Cruz River | |
|---|---|
| SC-10 upstream<br> | SC-10 downstream<br> |
| SC-11 upstream<br> | SC-11 downstream<br> |
| SC-12 upstream<br> | SC-12 downstream<br> |

| Tributaries | |
|---|---|
| Daw-1 upstream | Daw-1 downstream |
| | |
| Daw-2 upstream | Daw-2 downstream |
| | |
| SR-1 upstream | SR-1 downstream |
| |  |

| Tributaries | |
|---|---|
| NHE upstream | NHE downstream |
| | |
| WR-1 upstream | WR-1 downstream |
| | |
| WR-2 upstream | WR-2 downstream |
|  | |

| Tributaries | |
|---|---|
| SR-2 upstream | SR-2 downstream |
| | |

# ATTACHMENT G

Stormwater Sample Location Photo Log

| Drainage 1 | |
|---|---|
| Below Smelter - upstream<br> | Below Smelter - downstream<br> |
| Above Smelter - upstream<br> | Above Smelter - upstream<br> |
| CW (Copper World) upstream<br> | CW (Copper World) downstream<br><br>No Photo Taken |

| Drainage 1 | |
|---|---|
| D1-1 upstream | D1-1 downstream |
| | |
| D1-2 upstream | D1-2 downstream |
|  | |
| D1-3 upstream | D1-3 downstream |
|  | |

| Drainage 1 | |
|---|---|
| D1-4 upstream | D1-4 downstream |
| | |
| D1-5 downstream | D1-5 downstream |
| | |
| D1-7 upstream | D1-7 downstream |
|  |  |

| Drainage 1 | |
|---|---|
| D1-19/D1-19 Barrel – upstream (Sahuarita Road) | D1-19 downstream  |
| NH upstream (Nogales Highway) | NH downstream |
| Daw-1 upstream (Dawson Road)  | Daw-1 downstream |

| Drainage 1 | |
|---|---|
| Daw-2 upstream<br> | Daw-2 downstream<br> |
| Daw-CC upstream<br>  | Daw-CC downstream<br> |
| Daw-4<br> | Daw-4<br> |

| Drainage 1 | |
|---|---|
| WGHS-W upstream | WGHS-W downstream |
| | |

| Drainage 2 | |
|---|---|
| D2 - upstream | D2 - downstream |
| |  |
| D2-0 upstream (samples washed out) | D2-0 downstream |
| |  |

| Drainage 2 | |
|---|---|
| D2-1 upstream – below Ridley Mine<br>  | D2-1 downstream<br>  |
| D2-2 (No Sample)<br> | D2-2 (No Sample) Downstream<br>  |
| D2-NH upstream<br> | D2-NH downstream<br> |

| Drainage 2 (downstream of Santa Cruz River Confluence) | |
|---|---|
| SCR-RR upstream | SCR-RR downstream |
| | |

| Drainage 3 | |
|---|---|
| D3-1 upstream | D3-1 downstream |
| | |
| D3-2 upstream | D3-2 downstream |
| | No Photo Taken |

| Drainage 4 | |
|---|---|
| D4 upstream<br> | D4 downstream<br> |
| D4a-1<br> | D4a-1<br> |
| D4a-2 upstream<br>  | D4a-2 downstream<br>  |

| Drainage 4 | |
|---|---|
| Drainage 4a looking east – Tip Top Mine | Drainage 4b looking west – Tip Top Mine |
|  |  |
| TTA-1 upstream below source | TTA-1 downstream |
|  |  |
| TTA-2 upstream | TTA-2 downstream |
|  | |

| Drainage 4a | |
|---|---|
| TTA-3 | TTA-3 |
| TTB-1 upstream below source | TTB-1 downstream |

| Drainage 4 | |
|---|---|
| TTB-3  | TTB-3 upstream |
| TTB-2 upstream<br>No Photo Taken | TTB-2 downstream  |
| D4b-1a (upstream, side drainage) | D4b-1a (downstream, side drainage)  |

| Drainage 4 | |
|---|---|
| D4b-1b (D4b-1) | D4b-1b (D4b-1) |
| D4b-2 upstream | D4b-2 downstream<br><br>No Photo Taken |

| Santa Cruz River | |
|---|---|
| SCR-SJ upstream  | SCR-SJ downstream |

| Santa Cruz River | |
|---|---|
| SCR-GT upstream<br> | SCR-GT downstream<br> |
| SCR-22 upstream<br> | SCR-22 downstream<br> |
| SCR-PR upstream<br> | SCR-PR downstream<br> |

| Santa Cruz River | |
|---|---|
| SCR-DN upstream | SCR-DN downstream |
| | |
| SCR-Ina upstream | SCR-Ina downstream |
| | |

# ATTACHMENT H

Plant Sample Photo Log

**Plant Sample Photo Log**

| Drainage 1 | |
|---|---|
| D1-1<br> | D1-2<br> |
| D1-3 Tree<br> | D1-4 Tree<br>  |
| D1-5 Tree<br> | D1-6 Tree<br> |