LEGEND

- EXISTING ROADWAY
- TOWNSHIP LINE
- WATERLINE
- POWER LINE
- GENERAL FACILITY FOOTPRINT
- PIT OUTLINE
- WASTE ROCK OUTLINE
- ROSEMONT PATENTED LANDS
- ROSEMONT FEE LANDS
- PRIVATE LAND
- BLM
- USFS
- STATE
- TRIBAL LANDS

N

SCALE

5000' 0 5000' 10000'

CONTOUR INTERVAL = 10'

PROJECT: ROSEMONT COPPER WORLD PROJECT	
COUNTY: PIMA	STATE: ARIZONA
	DATE: FEBRUARY 2022

FIGURE 1
VICINITY MAP

HUDBAY

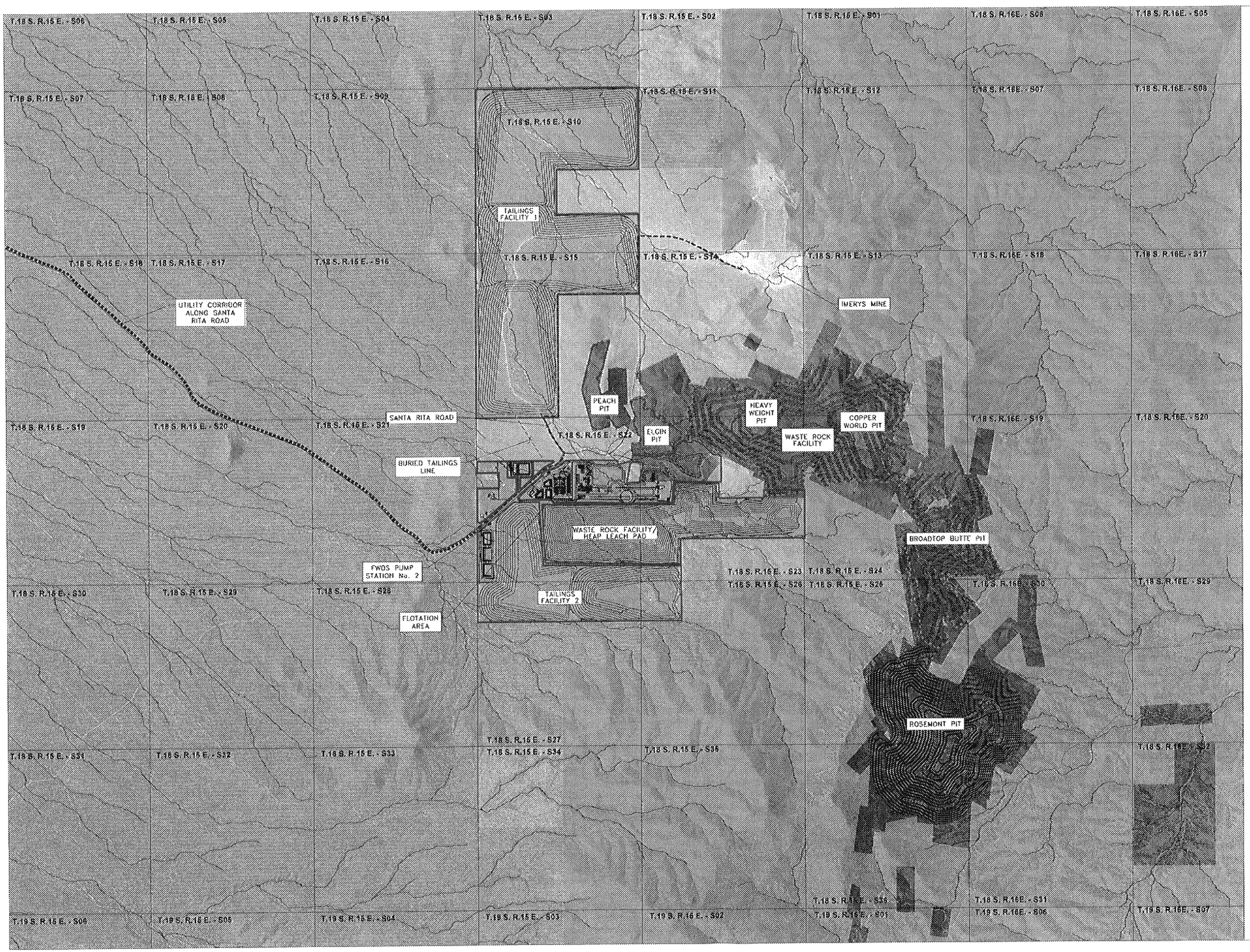

LEGEND

- TOWNSHIP LINE
- WATERLINE
- POWER LINE
- GENERAL FACILITY FOOTPRINT
- PIT OUTLINE
- WASTE ROCK FACILITY (WRF)
- BURIED TAILINGS LINE
- ROAD
- PIMA COUNTY FLOODPLAIN
- ROSEMONT PATENTED LANDS
- ROSEMONT FEE LANDS
- PRIVATE LAND
- BLM
- USFS
- STATE

NOTES:

1. HEAVY WEIGHT, COPPER WORLD AND BROADTOP BUTTE PITS ARE BACKFILLED WITH WASTE ROCK.
2. MINE HAUL AND ACCESS ROADS NOT SHOWN.
3. FACILITY FOOTPRINT BOUNDARIES ARE APPROXIMATE.

N

SCALE

1500' 0 1500' 3000'

CONTOUR INTERVAL = 10'

PROJECT:
ROSEMONT COPPER WORLD PROJECT

COUNTY: PIMA	STATE: ARIZONA
	DATE: FEBRUARY 2022

FIGURE NO. 2
PROPOSED PROJECT FACILITIES
OVERALL

HUDBAY

LEGEND

- CONTOURS
- TOWNSHIP LINE
- WATERLINE
- POWER LINE
- GENERAL FACILITY FOOTPRINT
- PIT OUTLINE
- WASTE ROCK FACILITY (WRF)
- BURIED TAILINGS LINE
- ROAD
- PIMA COUNTY FLOODPLAIN
- ROSEMONT PATENTED LANDS
- ROSEMONT FEE LANDS
- PRIVATE LAND
- BLM
- USFS
- STATE

NOTES:

1. HEAVY WEIGHT, COPPER WORLD AND BROADTOP BUTTE PITS ARE BACKFILLED WITH WASTE ROCK.
2. MINE HAUL AND ACCESS ROADS NOT SHOWN.
3. FACILITY BOUNDARIES ARE APPROXIMATE.

N

SCALE

750' 0 750' 1500'

CONTOUR INTERVAL = 30'

PROJECT:
ROSEMONT COPPER WORLD PROJECT

COUNTY: PIMA	STATE: ARIZONA
	DATE: FEBRUARY 2022

FIGURE 3
PROPOSED PROJECT FACILITIES
VIEW 1

HUDBAY

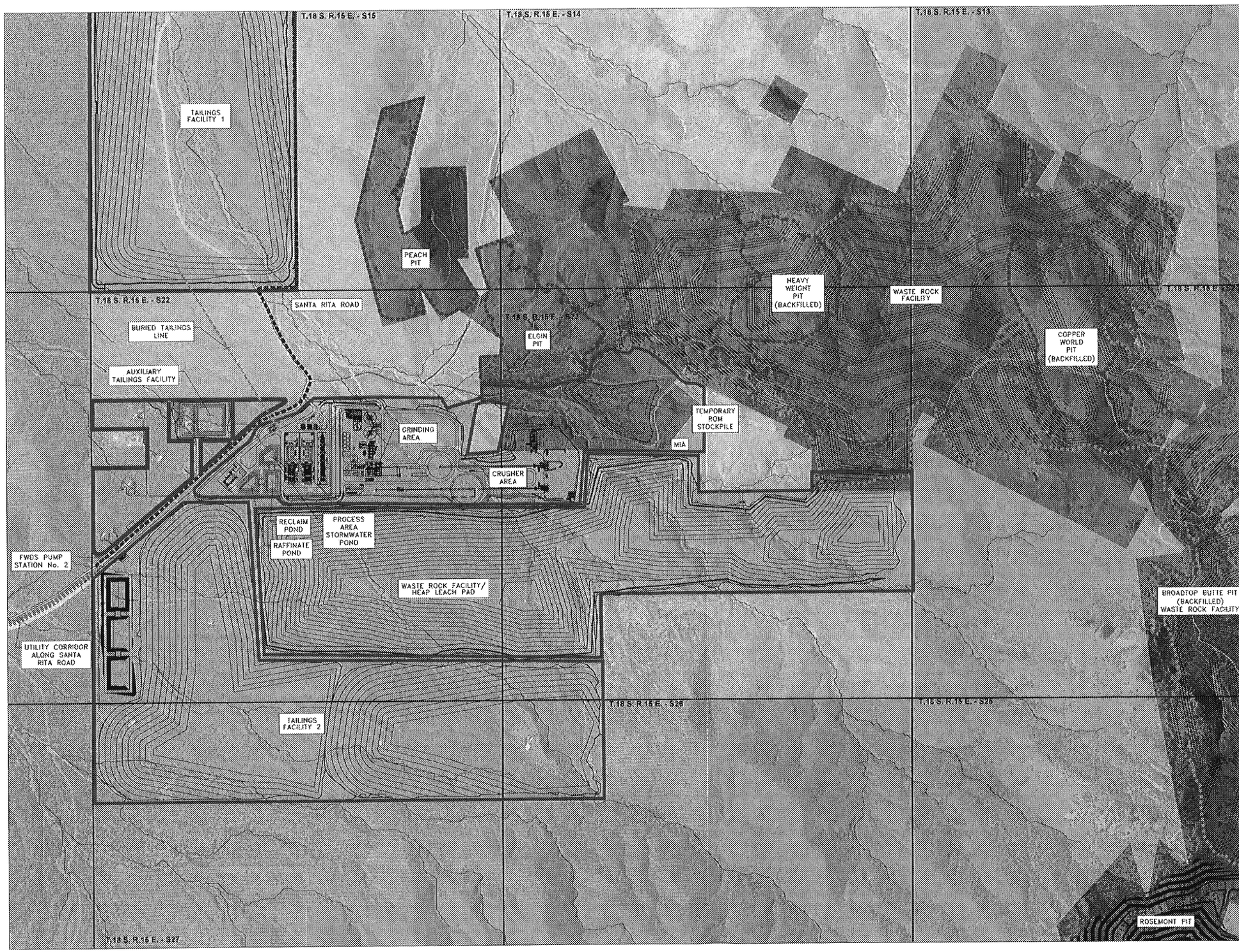

LEGEND

- CONTOURS
- TOWNSHIP LINE
- WATERLINE
- POWER LINE
- GENERAL FACILITY FOOTPRINT
- PIT OUTLINE
- WASTE ROCK FACILITY (WRF)
- BURIED TAILINGS LINE
- ROAD
- PIMA COUNTY FLOODPLAIN
- ROSEMONT PATENTED LANDS
- ROSEMONT FEE LANDS
- PRIVATE LAND
- BLM
- USFS
- STATE

NOTES:

1. HEAVY WEIGHT, COPPER WORLD AND BROADTOP BUTTE PITS ARE BACKFILLED WITH WASTE ROCK.
2. MINE HAUL AND ACCESS ROADS NOT SHOWN.
3. FACILITY FOOTPRINT BOUNDARIES ARE APPROXIMATE.
4. THICKENER POND/PRIMARY SETTLING POND PART OF ANCILLARY TAILINGS FACILITY.

N

SCALE

600' 0 600' 1200'

CONTOUR INTERVAL = 30'

PROJECT:
ROSEMONT COPPER WORLD PROJECT

COUNTY: PIMA	STATE: ARIZONA
	DATE: FEBRUARY 2022

FIGURE 4
PROPOSED PROJECT FACILITIES
VIEW 2

HUDBAY

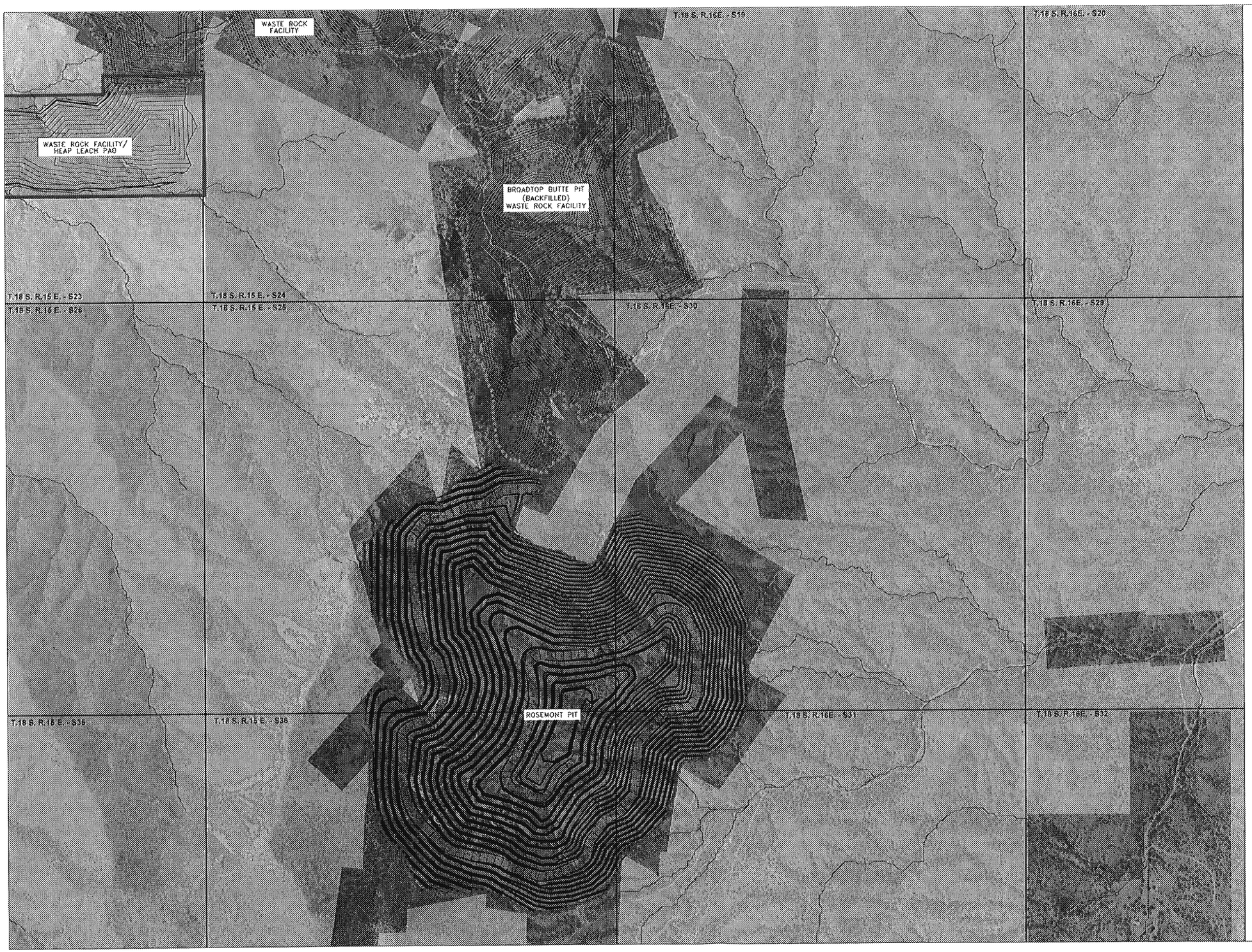

LEGEND

- CONTOURS
- TOWNSHIP LINE
- GENERAL FACILITY FOOTPRINT
- PIT OUTLINE
- WASTE ROCK FACILITY (WRF)
- PIMA COUNTY FLOODPLAIN
- ROSEMONT PATENTED LANDS
- ROSEMONT FEE LANDS
- BLM
- USFS
- STATE

NOTES:

1. BROADTOP BUTTE PIT IS BACKFILLED WITH WASTE ROCK.
2. MINE HAUL AND ACCESS ROADS NOT SHOWN.
3. FACILITY FOOTPRINT BOUNDARIES ARE APPROXIMATE.

N

SCALE

600' 0 600' 1200'

CONTOUR INTERVAL = 30'

PROJECT:
ROSEMONT COPPER WORLD PROJECT

COUNTY: PIMA	STATE: ARIZONA
	DATE: FEBRUARY 2022

FIGURE 5
PROPOSED PROJECT FACILITIES
VIEW 3

HUDBAY

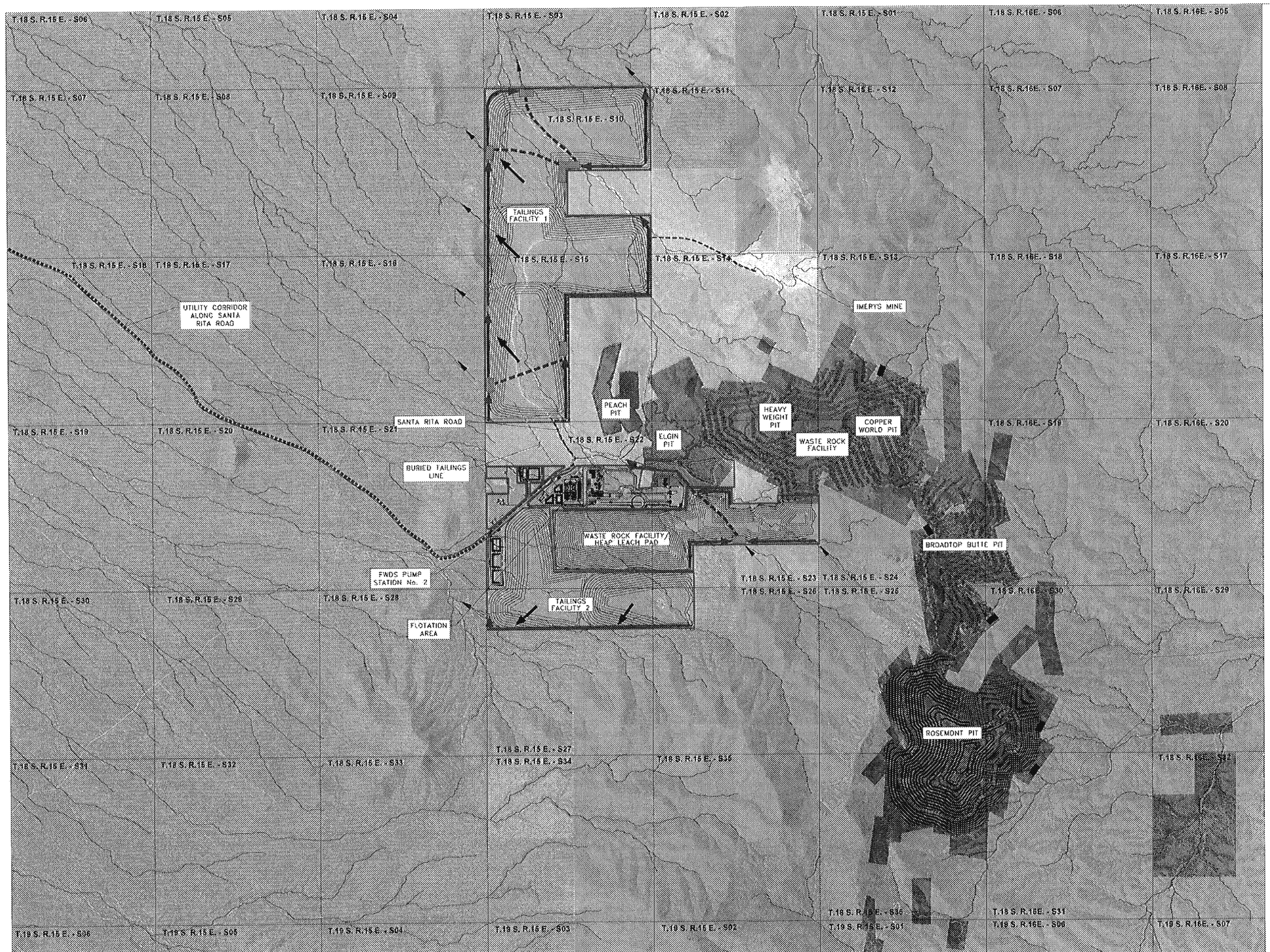

LEGEND

- TOWNSHIP LINE
- WATERLINE
- POWER LINE
- GENERAL FACILITY FOOTPRINT
- PIT OUTLINE
- WASTE ROCK FACILITY (WRF)
- BURIED TAILINGS LINE
- ROAD
- PIMA COUNTY FLOODPLAIN
- SEDIMENT BASIN (TYP)
- STORMWATER COLLECTION GALLERY (TYP)
- STORMWATER DIVERSION PIPELINE
- STORMWATER DIVERSION CHANNEL
- FLOW DIRECTION
- TSF STORMWATER RUNOFF CHANNEL
- ROSEMONT PATENTED LANDS
- ROSEMONT FEE LANDS
- PRIVATE LAND
- BLM
- USFS
- STATE

NOTES:

1. SEDIMENT BASINS PLACED AROUND WASTE ROCK FACILITY AND OTHER LOCATIONS AS NEEDED FOR STORMWATER RUNOFF/SEDIMENT CONTROL.
2. STORMWATER COLLECTION GALLERIES PLACED UPGRADIENT OF FACILITIES AS NEEDED TO ROUTE UNDERNEATH FACILITIES.
3. STORMWATER DIVERSION CHANNELS PLACED ALONG PERIMETER OF FACILITIES AS NEEDED TO ROUTE STORMWATER AROUND AND AWAY FROM FACILITIES.
4. NOT ALL STORMWATER CONTROLS SHOWN.

N

SCALE

1500' 0 1500' 3000'

CONTOUR INTERVAL = 10'

PROJECT:
ROSEMONT COPPER WORLD PROJECT

COUNTY: PIMA	STATE: ARIZONA
	DATE: FEBRUARY 2022

FIGURE NO. 6
SITE WATER MANAGEMENT
CLOSURE

HUDBAY