STATION	LOCATION	Date_Collected	Time_Collected
06468250	James River Above Arrowwood Lake Nr Kensal, ND	1/11/1995	13:15
06468170	James River Nr Grace City, ND	1/11/1995	16:30
06470000	James River At Jamestown, ND	1/12/1995	11:00
05056670	Western Stump Lake Nr Lakota, ND	1/23/1995	13:45
480552098145300	Mchugh Slough Near Lakota, ND	1/23/1995	15:15
05056250	Lake Alice Nr Churchs Ferry, ND	1/24/1995	10:15
05056260	Lake Irvine Nr Churchs Ferry, ND	1/24/1995	11:15
05056241	Dry Lake Near Penn, ND	1/24/1995	12:50
05056220	Sweetwater Lake At Sweetwater, ND	1/24/1995	14:15
05056222	Morrison Lake Near Webster, ND	1/24/1995	14:50
06470830	James River At Oakes, ND	1/25/1995	13:30
06470875	Dakota Lake Nr Ludden, ND	1/25/1995	16:30
06470500	James River At Lamoure, ND	1/26/1995	12:00
06468250	James River Above Arrowwood Lake Nr Kensal, ND	3/9/1995	10:30
06339100	Knife River At Manning, ND	3/13/1995	13:30
06354580	Beaver Creek Bl Linton, ND	3/13/1995	15:15
05116500	Des Lacs River At Foxholm, ND	3/13/1995	15:40
06348000	Heart River Nr Lark, ND	3/14/1995	9:25
05054500	Sheyenne River Above Harvey, ND	3/14/1995	11:30
06332523	E. Fork Shell Creek Nr Parshall, ND	3/14/1995	11:46
06354000	Cannonball River At Breien, ND	3/14/1995	12:35
06331000	Little Muddy River Bl Cow Creek Nr Williston, ND	3/14/1995	13:30
06467600	James River Nr Manfred, ND	3/14/1995	14:00

Parameter	Res_Remark	Result	Units	STATION
Mercury, dissolved	<	0.1	ug/L	05115500
Mercury, dissolved	<	0.1	ug/L	05115500
Mercury, dissolved	<	0.1	ug/L	05123990
Mercury, dissolved	<	0.1	ug/L	05123990
Mercury, dissolved		0.1	ug/L	05115500
Mercury, dissolved	<	0.1	ug/L	05115500
Mercury, dissolved	<	0.1	ug/L	05123990
Mercury, dissolved		0.2	ug/L	05123990
Mercury, dissolved		0.4	ug/L	05115500
Mercury, dissolved		0.2	ug/L	05115500
Mercury, dissolved	<	0.1	ug/L	05123990
Mercury, dissolved	<	0.1	ug/L	05123990
Mercury, dissolved	<	0.1	ug/L	05115500
Mercury, dissolved	<	0.1	ug/L	05115500
Mercury, dissolved	<	0.1	ug/L	05123990
Mercury, dissolved	<	0.1	ug/L	05115500
Mercury, dissolved	<	0.1	ug/L	05115500
Mercury, dissolved	<	0.1	ug/L	05115500
Mercury, dissolved	<	0.1	ug/L	05115500
Mercury, dissolved	<	0.1	ug/L	05123990
Mercury, dissolved	<	0.1	ug/L	05123990
Mercury, dissolved	<	0.1	ug/L	05123990
Mercury, dissolved	<	0.1	ug/L	05115500

LOCATION	Date_Collected	Time_Collected	Parameter	Res_Remark
Lake Darling Near Foxholm, ND	2/6/1995	15:55	Mercury, total	<
Lake Darling Near Foxholm, ND	2/6/1995	16:00	Mercury, total	<
J. Clark Salyer Pool 357 Nr Westhope, ND	2/7/1995	10:50	Mercury, total	<
J. Clark Salyer Pool 357 Nr Westhope, ND	5/2/1995	12:55	Mercury, total	<
Lake Darling Near Foxholm, ND	5/3/1995	9:15	Mercury, total	<
Lake Darling Near Foxholm, ND	5/3/1995	9:20	Mercury, total	<
J. Clark Salyer Pool 357 Nr Westhope, ND	6/26/1995	11:50	Mercury, total	<
J. Clark Salyer Pool 357 Nr Westhope, ND	6/26/1995	11:55	Mercury, total	<
Lake Darling Near Foxholm, ND	6/27/1995	10:10	Mercury, total	<
Lake Darling Near Foxholm, ND	6/27/1995	10:15	Mercury, total	<
J. Clark Salyer Pool 357 Nr Westhope, ND	8/29/1995	11:10	Mercury, total	<
J. Clark Salyer Pool 357 Nr Westhope, ND	8/29/1995	11:15	Mercury, total	<
Lake Darling Near Foxholm, ND	8/30/1995	8:10	Mercury, total	<
Lake Darling Near Foxholm, ND	8/30/1995	8:15	Mercury, total	<
J. Clark Salyer Pool 357 Nr Westhope, ND	2/22/1996	10:40	Mercury, total	<
Lake Darling Near Foxholm, ND	2/22/1996	13:00	Mercury, total	<
Lake Darling Near Foxholm, ND	2/22/1996	13:05	Mercury, total	<
Lake Darling Near Foxholm, ND	5/21/1996	13:30	Mercury, total	<
Lake Darling Near Foxholm, ND	5/21/1996	13:35	Mercury, total	<
J. Clark Salyer Pool 357 Nr Westhope, ND	5/22/1996	8:00	Mercury, total	<
J. Clark Salyer Pool 357 Nr Westhope, ND	8/27/1996	15:05	Mercury, total	<
J. Clark Salyer Pool 357 Nr Westhope, ND	8/27/1996	15:10	Mercury, total	<
Lake Darling Near Foxholm, ND	8/28/1996	14:20	Mercury, total	<

Result	Units
0.1	ug/L
0.1	ug/L
0.1	ug/L
0.1	ug/L
0.1	ug/L
0.1	ug/L
0.1	ug/L
0.1	ug/L
0.1	ug/L
0.1	ug/L
0.1	ug/L
0.1	ug/L
0.1	ug/L
0.1	ug/L
0.1	ug/L
0.1	ug/L
0.1	ug/L
0.1	ug/L
0.1	ug/L
0.1	ug/L
0.1	ug/L
0.1	ug/L
0.1	ug/L

06332770	Deepwater Creek At Mouth Nr Raub, ND	3/14/1995	14:10
06353000	Cedar Creek Nr Raleigh, ND	3/14/1995	15:35
05119410	Bonnes Coulee Near Velva, ND	3/14/1995	16:00
05113600	Long Creek Nr Noonan, ND	3/14/1995	17:00
06468170	James River Nr Grace City, ND	3/14/1995	17:30
06345780	Heart R Ab Lake Tschida Nr Glen Ullin, ND	3/15/1995	10:12
06347500	Big Muddy Creek Near Almont, ND	3/15/1995	10:40
06469400	Pipestem Creek Nr Pingree, ND	3/15/1995	11:00
06348300	Heart River At Stark Bridge Nr Judson, ND	3/15/1995	12:10
06349500	Apple Creek Nr Menoken, ND	3/15/1995	12:10
06470000	James River At Jamestown, ND	3/15/1995	17:00
06337000	Little Missouri River Nr Watford City, ND	3/15/1995	17:00
06352000	Cedar Creek Nr Haynes, ND	3/15/1995	17:15
06342260	Square Butte Creek Below Center, ND	3/15/1995	17:30
06340500	Knife River At Hazen, ND	3/16/1995	11:45
06335500	Little Missouri River At Marmarth, ND	3/16/1995	13:57
06470800	Bear Creek Nr Oakes, ND	3/16/1995	14:45
06340000	Spring Creek At Zap, ND	3/16/1995	15:05
06354815	Porcupine Creek Nr Ft Yates, ND	3/16/1995	17:05
06340200	West Branch Otter Creek Nr Beulah, ND	3/16/1995	17:40
06349000	Heart River Nr Mandan, ND	3/17/1995	9:25
06336600	Beaver Creek Nr Trotters, ND	3/17/1995	10:42
05059700	Maple River Nr Enderlin, ND	3/17/1995	12:50

Mercury, dissolved	<	0.1	ug/L	05115500
Mercury, dissolved	<	0.1	ug/L	05123990
Mercury, dissolved	<	0.1	ug/L	05123990
Mercury, dissolved	<	0.1	ug/L	05123990
Mercury, dissolved	<	0.1	ug/L	05115500
Mercury, dissolved	<	0.1	ug/L	05115500
Mercury, dissolved	<	0.1	ug/L	05123990
Mercury, dissolved	<	0.1	ug/L	05123990
Mercury, dissolved	<	0.1	ug/L	05123990
Mercury, dissolved	<	0.1	ug/L	05123990
Mercury, dissolved	<	0.1	ug/L	05115500
Mercury, dissolved	<	0.1	ug/L	05115500
Mercury, dissolved	<	0.1	ug/L	05115500
Mercury, dissolved	<	0.1	ug/L	05115500
Mercury, dissolved	<	0.1	ug/L	05123990
Mercury, dissolved	<	0.1	ug/L	05123990
Mercury, dissolved	<	0.1	ug/L	05123990
Mercury, dissolved	<	0.1	ug/L	05123990
Mercury, dissolved	<	0.1	ug/L	05115500
Mercury, dissolved	<	0.1	ug/L	05115500
Mercury, dissolved	<	0.1	ug/L	05123990
Mercury, dissolved	<	0.1	ug/L	05123990
Mercury, dissolved	<	0.1	ug/L	05115500

Lake Darling Near Foxholm, ND	8/28/1996	14:25	Mercury, total	<
J. Clark Salyer Pool 357 Nr Westhope, ND	10/29/1996	13:15	Mercury, total	<
J. Clark Salyer Pool 357 Nr Westhope, ND	10/29/1996	13:20	Mercury, total	<
J. Clark Salyer Pool 357 Nr Westhope, ND	2/19/1997	14:35	Mercury, total	<
Lake Darling Near Foxholm, ND	2/20/1997	9:35	Mercury, total	<
Lake Darling Near Foxholm, ND	2/20/1997	9:40	Mercury, total	<
J. Clark Salyer Pool 357 Nr Westhope, ND	6/3/1997	13:45	Mercury, total	
J. Clark Salyer Pool 357 Nr Westhope, ND	6/3/1997	13:50	Mercury, total	
J. Clark Salyer Pool 357 Nr Westhope, ND	8/19/1997	13:10	Mercury, total	<
J. Clark Salyer Pool 357 Nr Westhope, ND	8/19/1997	13:20	Mercury, total	<
Lake Darling Near Foxholm, ND	8/20/1997	9:20	Mercury, total	<
Lake Darling Near Foxholm, ND	8/20/1997	9:30	Mercury, total	<
Lake Darling Near Foxholm, ND	9/23/1997	10:40	Mercury, total	
Lake Darling Near Foxholm, ND	9/23/1997	10:45	Mercury, total	<
J. Clark Salyer Pool 357 Nr Westhope, ND	9/23/1997	13:00	Mercury, total	
J. Clark Salyer Pool 357 Nr Westhope, ND	9/23/1997	13:05	Mercury, total	<
J. Clark Salyer Pool 357 Nr Westhope, ND	11/5/1997	10:20	Mercury, total	<
J. Clark Salyer Pool 357 Nr Westhope, ND	11/5/1997	10:25	Mercury, total	<
Lake Darling Near Foxholm, ND	5/26/1998	10:10	Mercury, total	<
Lake Darling Near Foxholm, ND	5/26/1998	10:15	Mercury, total	<
J. Clark Salyer Pool 357 Nr Westhope, ND	7/8/1998	10:55	Mercury, total	
J. Clark Salyer Pool 357 Nr Westhope, ND	7/8/1998	11:00	Mercury, total	<
Lake Darling Near Foxholm, ND	7/8/1998	13:05	Mercury, total	

0.1	ug/L
0.1	ug/L
0.1	ug/L
0.1	ug/L
0.1	ug/L
0.1	ug/L
0.4	ug/L
0.3	ug/L
0.1	ug/L
0.1	ug/L
0.1	ug/L
0.1	ug/L
0.1	ug/L
0.1	ug/L
0.1	ug/L
0.1	ug/L
0.1	ug/L
0.1	ug/L
0.1	ug/L
0.1	ug/L
0.2	ug/L
0.1	ug/L
0.2	ug/L

06344600	Green River Nr New Hradec, ND	3/17/1995	15:05
06349215	Long Lake Creek Ab Long Lake Nr Moffit, ND	3/18/1995	11:50
05060000	Maple River Nr Mapleton, ND	3/18/1995	13:40
05060100	Maple River Bl Mapleton, ND	3/18/1995	13:40
05059300	Sheyenne R Ab Sheyenne R Diversion Nr Horace, ND	3/19/1995	13:00
05059600	Maple River Nr Hope, ND	3/19/1995	13:05
05120500	Wintering River Nr Karlsruhe, ND	3/19/1995	14:00
05051600	Wild Rice River Nr Rutland, ND	3/20/1995	11:25
06345500	Heart River Nr Richardton, ND	3/20/1995	11:45
06342450	Burnt Creek Nr Bismarck, ND	3/20/1995	12:00
06468170	James River Nr Grace City, ND	3/20/1995	15:00
06350000	Cannonball River At Regent, ND	3/20/1995	15:32
05060500	Rush River At Amenia, ND	3/20/1995	16:55
06355000	North Fork Grand River At Haley, ND	3/21/1995	9:34
05056000	Sheyenne River Nr Warwick, ND	3/21/1995	12:30
06351680	White Butte Fork Cedar Creek Nr Scranton, ND	3/21/1995	12:40
05123510	Deep River Nr Upham, ND	3/21/1995	17:00
05056390	Little Coulee Nr Brinsmade, ND	3/22/1995	8:45
05053000	Wild Rice River Nr Abercrombie, ND	3/22/1995	10:00
05056060	Mauvais Coulee Trib No. 3 Nr Cando, ND	3/22/1995	11:55
05083500	Red River Of The North At Oslo, Mn	3/22/1995	12:00
06470875	Dakota Lake Nr Ludden, ND	3/22/1995	13:00
05056100	Mauvais Coulee Nr Cando, ND	3/22/1995	13:50

Mercury, dissolved		0.1	ug/L	05115500
Mercury, dissolved		0.3	ug/L	05123990
Mercury, dissolved	<	0.1	ug/L	05123990
Mercury, dissolved	<	0.1	ug/L	05115500
Mercury, dissolved	<	0.1	ug/L	05115500
Mercury, dissolved		0.1	ug/L	05123990
Mercury, dissolved	<	0.1	ug/L	05123990
Mercury, dissolved	<	0.1	ug/L	05115500
Mercury, dissolved	<	0.1	ug/L	05115500
Mercury, dissolved	<	0.1	ug/L	05123990
Mercury, dissolved	<	0.1	ug/L	05123990
Mercury, dissolved	<	0.1	ug/L	05115500
Mercury, dissolved	<	0.1	ug/L	05115500
Mercury, dissolved	<	0.1	ug/L	05115500
Mercury, dissolved	<	0.1	ug/L	05115500
Mercury, dissolved	<	0.1	ug/L	05123990
Mercury, dissolved	<	0.1	ug/L	05123990
Mercury, dissolved	<	0.1	ug/L	05115500
Mercury, dissolved	<	0.1	ug/L	05115500
Mercury, dissolved	<	0.1	ug/L	05115500
Mercury, dissolved	<	0.1	ug/L	05115500
Mercury, dissolved	<	0.1	ug/L	05115500
Mercury, dissolved	<	0.1	ug/L	05123990

Lake Darling Near Foxholm, ND	7/8/1998	13:10	Mercury, total	
J. Clark Salyer Pool 357 Nr Westhope, ND	8/5/1998	10:10	Mercury, total	
J. Clark Salyer Pool 357 Nr Westhope, ND	8/5/1998	10:15	Mercury, total	
Lake Darling Near Foxholm, ND	8/10/1998	10:55	Mercury, total	<
Lake Darling Near Foxholm, ND	8/10/1998	11:00	Mercury, total	<
J. Clark Salyer Pool 357 Nr Westhope, ND	8/25/1998	12:35	Mercury, total	<
J. Clark Salyer Pool 357 Nr Westhope, ND	8/25/1998	12:40	Mercury, total	<
Lake Darling Near Foxholm, ND	10/23/1998	11:15	Mercury, total	<
Lake Darling Near Foxholm, ND	10/23/1998	11:20	Mercury, total	<
J. Clark Salyer Pool 357 Nr Westhope, ND	5/25/1999	13:40	Mercury, total	<
J. Clark Salyer Pool 357 Nr Westhope, ND	5/25/1999	13:45	Mercury, total	<
Lake Darling Near Foxholm, ND	6/4/1999	11:00	Mercury, total	<
Lake Darling Near Foxholm, ND	6/4/1999	11:05	Mercury, total	<
Lake Darling Near Foxholm, ND	6/22/1999	12:15	Mercury, total	<
Lake Darling Near Foxholm, ND	6/22/1999	12:20	Mercury, total	<
J. Clark Salyer Pool 357 Nr Westhope, ND	6/23/1999	9:10	Mercury, total	<
J. Clark Salyer Pool 357 Nr Westhope, ND	6/23/1999	9:15	Mercury, total	<
Lake Darling Near Foxholm, ND	8/27/1999	11:50	Mercury, total	<
Lake Darling Near Foxholm, ND	8/27/1999	11:55	Mercury, total	<
Lake Darling Near Foxholm, ND	10/28/1999	9:20	Mercury, total	<
Lake Darling Near Foxholm, ND	10/28/1999	9:30	Mercury, total	<
Lake Darling Near Foxholm, ND	5/22/2000	13:10	Mercury, total	<
J. Clark Salyer Pool 357 Nr Westhope, ND	6/27/2000	10:00	Mercury, total	<

0.1	ug/L
0.5	ug/L
0.5	ug/L
0.1	ug/L
0.1	ug/L
0.1	ug/L
0.1	ug/L
0.1	ug/L
0.1	ug/L
0.1	ug/L
0.1	ug/L
0.1	ug/L
0.1	ug/L
0.1	ug/L
0.1	ug/L
0.1	ug/L
0.1	ug/L
0.1	ug/L
0.1	ug/L
0.1	ug/L
0.1	ug/L
0.3	ug/L
0.3	ug/L
0.3	ug/L
0.3	ug/L

05056239	Starkweather Coulee Nr Webster, ND	3/22/1995	16:15
05059480	Sheyenne River Diversion At West Fargo, ND	3/22/1995	16:20
05056200	Edmore Coulee Nr Edmore, ND	3/23/1995	9:05
05056215	Edmore Coulee Trib Nr Webster, ND	3/23/1995	12:10
05066500	Goose River At Hillsboro, ND	3/23/1995	14:10
06339500	Knife River Nr Golden Valley, ND	3/24/1995	11:30
05117500	Souris River Above Minot, ND	3/28/1995	15:00
05051500	Red River Of The North At Wahpeton, ND	3/29/1995	12:05
05056410	Channel A Near Penn, ND	3/29/1995	14:15
05123400	Willow Creek Nr Willow City, ND	3/29/1995	15:30
05051522	Red River Of The North At Hickson, ND	3/29/1995	16:20
05056400	Big Coulee Nr Churchs Ferry, ND	3/30/1995	15:00
06343000	Heart River Nr South Heart, ND	4/4/1995	15:40
06468170	James River Nr Grace City, ND	4/5/1995	13:45
06468500	James River Near Pingree, ND	4/5/1995	16:00
05056239	Starkweather Coulee Nr Webster, ND	4/5/1995	18:05
05054000	Red River Of The North At Fargo, ND	4/6/1995	9:25
06470000	James River At Jamestown, ND	4/6/1995	9:30
05058500	Sheyenne River At Valley City, ND	4/6/1995	14:00
06468250	James River Above Arrowwood Lake Nr Kensal, ND	4/7/1995	10:30
05056400	Big Coulee Nr Churchs Ferry, ND	4/12/1995	16:45
05056402	Big Coulee Nr Minnewaukan, ND	4/12/1995	18:15
05056404	Big Coulee At Devils Lake Inlet Nr Minnewaukan, ND	4/12/1995	18:30

Mercury, dissolved	<	0.1	ug/L	05123990
Mercury, dissolved	<	0.1	ug/L	05115500
Mercury, dissolved	<	0.1	ug/L	05115500
Mercury, dissolved	<	0.1	ug/L	05123990
Mercury, dissolved	<	0.1	ug/L	05123990
Mercury, dissolved	<	0.1	ug/L	05115500
Mercury, dissolved		0.4	ug/L	05115500
Mercury, dissolved	<	0.1	ug/L	05123990
Mercury, dissolved	<	0.1	ug/L	05123990
Mercury, dissolved	<	0.1	ug/L	05115500
Mercury, dissolved	<	0.1	ug/L	05115500
Mercury, dissolved	<	0.1	ug/L	05115500
Mercury, dissolved	<	0.1	ug/L	05115500
Mercury, dissolved	<	0.1	ug/L	05123990
Mercury, dissolved	<	0.1	ug/L	05123990
Mercury, dissolved	<	0.1	ug/L	05115500
Mercury, dissolved	<	0.1	ug/L	05115500
Mercury, dissolved	<	0.1	ug/L	05115500
Mercury, dissolved	<	0.1	ug/L	05123990
Mercury, dissolved	<	0.1	ug/L	05123990
Mercury, dissolved	<	0.1	ug/L	05123990
Mercury, dissolved	<	0.1	ug/L	05123990
Mercury, dissolved	<	0.1	ug/L	05115500

J. Clark Salyer Pool 357 Nr Westhope, ND	6/27/2000	10:10	Mercury, total	<
Lake Darling Near Foxholm, ND	6/28/2000	10:55	Mercury, total	<
Lake Darling Near Foxholm, ND	6/28/2000	11:00	Mercury, total	<
J. Clark Salyer Pool 357 Nr Westhope, ND	8/23/2000	9:25	Mercury, total	<
J. Clark Salyer Pool 357 Nr Westhope, ND	8/23/2000	9:30	Mercury, total	<
Lake Darling Near Foxholm, ND	8/30/2000	10:30	Mercury, total	<
Lake Darling Near Foxholm, ND	8/30/2000	10:40	Mercury, total	<
J. Clark Salyer Pool 357 Nr Westhope, ND	9/20/2000	9:15	Mercury, total	<
J. Clark Salyer Pool 357 Nr Westhope, ND	9/20/2000	9:30	Mercury, total	<
Lake Darling Near Foxholm, ND	9/25/2000	12:40	Mercury, total	<
Lake Darling Near Foxholm, ND	9/25/2000	12:50	Mercury, total	<
Lake Darling Near Foxholm, ND	10/11/2000	14:25	Mercury, total	<
Lake Darling Near Foxholm, ND	10/11/2000	14:35	Mercury, total	<
J. Clark Salyer Pool 357 Nr Westhope, ND	11/1/2000	9:15	Mercury, total	<
J. Clark Salyer Pool 357 Nr Westhope, ND	11/1/2000	9:30	Mercury, total	<
Lake Darling Near Foxholm, ND	11/3/2000	11:05	Mercury, total	<
Lake Darling Near Foxholm, ND	6/20/2001	9:10	Mercury, total	
Lake Darling Near Foxholm, ND	6/20/2001	9:15	Mercury, total	<
J. Clark Salyer Pool 357 Nr Westhope, ND	6/20/2001	17:05	Mercury, total	
J. Clark Salyer Pool 357 Nr Westhope, ND	6/20/2001	17:10	Mercury, total	
J. Clark Salyer Pool 357 Nr Westhope, ND	10/11/2001	13:30	Mercury, total	
J. Clark Salyer Pool 357 Nr Westhope, ND	5/16/2002	11:45	Mercury, total	
Lake Darling Near Foxholm, ND	8/21/2002	9:25	Mercury, total	

0.3	ug/L
0.3	ug/L
0.3	ug/L
0.3	ug/L
0.3	ug/L
0.3	ug/L
0.3	ug/L
0.3	ug/L
0.3	ug/L
0.3	ug/L
0.3	ug/L
0.3	ug/L
0.1	ug/L
0.1	ug/L
0.1	ug/L
0.1	ug/L
0.1	ug/L
0.01	ug/L
0.01	ug/L
0.01	ug/L
0.02	ug/L
0.02	ug/L
0.01	ug/L
0.01	ug/L

05056200	Edmore Coulee Nr Edmore, ND	4/13/1995	9:40
06470875	Dakota Lake Nr Ludden, ND	4/13/1995	11:30
05092000	Red River Of The North At Drayton, ND	4/13/1995	12:15
05090000	Park River At Grafton, ND	4/13/1995	15:00
05056100	Mauvais Coulee Nr Cando, ND	4/13/1995	15:35
06470500	James River At Lamoure, ND	4/13/1995	18:15
05056410	Channel A Near Penn, ND	4/14/1995	9:55
05100000	Pembina River At Neche, ND	4/17/1995	14:05
05056000	Sheyenne River Nr Warwick, ND	4/18/1995	12:35
05084000	Forest River Nr Fordville, ND	4/19/1995	11:15
05101000	Tongue River At Akra, ND	4/19/1995	11:20
05085000	Forest River At Minto, ND	4/19/1995	15:15
05098820	Cypress Creek Ab Intl Boundary Nr Sarles, ND	4/20/1995	14:20
05098700	Hidden Island Coulee Nr Hansboro, ND	4/20/1995	17:15
05056400	Big Coulee Nr Churchs Ferry, ND	4/26/1995	10:55
05056402	Big Coulee Nr Minnewaukan, ND	4/26/1995	13:50
05056404	Big Coulee At Devils Lake Inlet Nr Minnewaukan, ND	4/26/1995	15:30
06470875	Dakota Lake Nr Ludden, ND	4/27/1995	13:30
06470830	James River At Oakes, ND	4/27/1995	16:00
05056200	Edmore Coulee Nr Edmore, ND	5/1/1995	13:45
05056239	Starkweather Coulee Nr Webster, ND	5/2/1995	8:20
05056100	Mauvais Coulee Nr Cando, ND	5/2/1995	14:10
05056665	Eastern Stump Lake Nr Lakota, ND	5/10/1995	9:10

Mercury, dissolved	<	0.1	ug/L	05123990
Mercury, dissolved	<	0.1	ug/L	05123990
Mercury, dissolved	<	0.1	ug/L	05115500
Mercury, dissolved	<	0.1	ug/L	05123990
Mercury, dissolved	<	0.1	ug/L	05123990
Mercury, dissolved	<	0.1	ug/L	05115500
Mercury, dissolved	<	0.1	ug/L	05115500
Mercury, dissolved	<	0.1	ug/L	05115500
Mercury, dissolved	<	0.1	ug/L	05115500
Mercury, dissolved	<	0.1	ug/L	05115500
Mercury, dissolved	<	0.1	ug/L	05123990
Mercury, dissolved	<	0.1	ug/L	05115500
Mercury, dissolved	<	0.1	ug/L	05115500
Mercury, dissolved	<	0.1	ug/L	05123990
Mercury, dissolved	<	0.1	ug/L	05123990
Mercury, dissolved	<	0.1	ug/L	05115500
Mercury, dissolved	<	0.1	ug/L	05115500
Mercury, dissolved	<	0.1	ug/L	05123990
Mercury, dissolved	<	0.1	ug/L	05123990
Mercury, dissolved	<	0.1	ug/L	05123990
Mercury, dissolved	<	0.1	ug/L	05123990
Mercury, dissolved	<	0.1	ug/L	05115500
Mercury, dissolved	<	0.1	ug/L	05115500

J. Clark Salyer Pool 357 Nr Westhope, ND	9/3/2002	15:05	Mercury, total	
J. Clark Salyer Pool 357 Nr Westhope, ND	9/3/2002	15:10	Mercury, total	
Lake Darling Near Foxholm, ND	10/23/2002	13:45	Mercury, total	<
J. Clark Salyer Pool 357 Nr Westhope, ND	10/24/2002	9:45	Mercury, total	
J. Clark Salyer Pool 357 Nr Westhope, ND	10/24/2002	9:55	Mercury, total	<
Lake Darling Near Foxholm, ND	6/4/2003	11:20	Mercury, total	<
Lake Darling Near Foxholm, ND	6/4/2003	11:25	Mercury, total	<
Lake Darling Near Foxholm, ND	6/25/2003	10:15	Mercury, total	<
Lake Darling Near Foxholm, ND	8/28/2003	13:55	Mercury, total	<
Lake Darling Near Foxholm, ND	8/28/2003	14:05	Mercury, total	<
J. Clark Salyer Pool 357 Nr Westhope, ND	8/29/2003	9:40	Mercury, total	<
Lake Darling Near Foxholm, ND	10/7/2003	13:35	Mercury, total	<
Lake Darling Near Foxholm, ND	10/7/2003	13:45	Mercury, total	<
J. Clark Salyer Pool 357 Nr Westhope, ND	10/8/2003	8:55	Mercury, total	E
J. Clark Salyer Pool 357 Nr Westhope, ND	10/8/2003	9:00	Mercury, total	<
Lake Darling Near Foxholm, ND	5/21/2004	10:00	Mercury, total	<
Lake Darling Near Foxholm, ND	5/21/2004	10:15	Mercury, total	<
J. Clark Salyer Pool 357 Nr Westhope, ND	5/25/2004	13:35	Mercury, total	<
J. Clark Salyer Pool 357 Nr Westhope, ND	5/25/2004	13:50	Mercury, total	<
J. Clark Salyer Pool 357 Nr Westhope, ND	8/10/2004	13:45	Mercury, total	E
J. Clark Salyer Pool 357 Nr Westhope, ND	8/10/2004	13:50	Mercury, total	E
Lake Darling Near Foxholm, ND	8/11/2004	14:00	Mercury, total	<
Lake Darling Near Foxholm, ND	8/11/2004	14:10	Mercury, total	<

0.02	ug/L
0.02	ug/L
0.02	ug/L
0.03	ug/L
0.02	ug/L
0.02	ug/L
0.02	ug/L
0.02	ug/L
0.02	ug/L
0.02	ug/L
0.02	ug/L
0.02	ug/L
0.018	ug/L
0.018	ug/L
0.015	ug/L
0.018	ug/L
0.018	ug/L
0.018	ug/L
0.018	ug/L
0.018	ug/L
0.009	ug/L
0.009	ug/L
0.018	ug/L
0.018	ug/L

05056670	Western Stump Lake Nr Lakota, ND	5/10/1995	10:15
480552098145300	Mchugh Slough Near Lakota, ND	5/10/1995	11:25
05056250	Lake Alice Nr Churchs Ferry, ND	5/10/1995	14:10
05056260	Lake Irvine Nr Churchs Ferry, ND	5/10/1995	14:30
05056241	Dry Lake Near Penn, ND	5/10/1995	15:30
05056222	Morrison Lake Near Webster, ND	5/10/1995	16:50
05056220	Sweetwater Lake At Sweetwater, ND	5/10/1995	17:05
05056400	Big Coulee Nr Churchs Ferry, ND	5/16/1995	13:15
05056402	Big Coulee Nr Minnewaukan, ND	5/16/1995	16:15
05056410	Channel A Near Penn, ND	5/17/1995	9:20
05056100	Mauvais Coulee Nr Cando, ND	6/6/1995	14:00
05056239	Starkweather Coulee Nr Webster, ND	6/7/1995	11:00
05056200	Edmore Coulee Nr Edmore, ND	6/7/1995	15:15
06332523	E. Fork Shell Creek Nr Parshall, ND	6/13/1995	10:45
06332770	Deepwater Creek At Mouth Nr Raub, ND	6/13/1995	12:45
05056400	Big Coulee Nr Churchs Ferry, ND	6/13/1995	15:00
05056402	Big Coulee Nr Minnewaukan, ND	6/13/1995	17:40
06467600	James River Nr Manfred, ND	6/19/1995	14:30
05058500	Sheyenne River At Valley City, ND	6/21/1995	9:30
06354815	Porcupine Creek Nr Ft Yates, ND	6/21/1995	10:00
06470800	Bear Creek Nr Oakes, ND	6/22/1995	12:00
06470830	James River At Oakes, ND	6/22/1995	13:30
06470875	Dakota Lake Nr Ludden, ND	6/26/1995	14:30

Mercury, dissolved	<	0.1	ug/L	05115500
Mercury, dissolved	<	0.1	ug/L	05115500
Mercury, dissolved	<	0.1	ug/L	05123990
Mercury, dissolved	<	0.1	ug/L	05123990
Mercury, dissolved	<	0.1	ug/L	05115500
Mercury, dissolved	<	0.1	ug/L	05115500
Mercury, dissolved	<	0.1	ug/L	05123990
Mercury, dissolved	<	0.1	ug/L	05123990
Mercury, dissolved	<	0.1	ug/L	05115500
Mercury, dissolved	<	0.1	ug/L	05115500
Mercury, dissolved	<	0.1	ug/L	05115500
Mercury, dissolved	<	0.1	ug/L	05115500
Mercury, dissolved	<	0.1	ug/L	05123990
Mercury, dissolved	<	0.1	ug/L	05123990
Mercury, dissolved	<	0.1	ug/L	05115500
Mercury, dissolved	<	0.1	ug/L	05115500
Mercury, dissolved	<	0.1	ug/L	05123990
Mercury, dissolved	<	0.1	ug/L	05123990
Mercury, dissolved	<	0.1	ug/L	05123990
Mercury, dissolved	<	0.1	ug/L	05123990
Mercury, dissolved	<	0.1	ug/L	05115500
Mercury, dissolved	<	0.1	ug/L	05115500
Mercury, dissolved	<	0.1	ug/L	05123990

Lake Darling Near Foxholm, ND	10/20/2004	10:15	Mercury, total	E
Lake Darling Near Foxholm, ND	10/20/2004	10:20	Mercury, total	
J. Clark Salyer Pool 357 Nr Westhope, ND	10/20/2004	12:20	Mercury, total	E
J. Clark Salyer Pool 357 Nr Westhope, ND	10/20/2004	12:25	Mercury, total	E
Lake Darling Near Foxholm, ND	3/16/2005	13:00	Mercury, total	E
Lake Darling Near Foxholm, ND	3/16/2005	13:05	Mercury, total	<
J. Clark Salyer Pool 357 Nr Westhope, ND	6/21/2005	17:15	Mercury, total	
J. Clark Salyer Pool 357 Nr Westhope, ND	6/21/2005	17:25	Mercury, total	E
Lake Darling Near Foxholm, ND	6/22/2005	9:40	Mercury, total	E
Lake Darling Near Foxholm, ND	6/22/2005	9:50	Mercury, total	<
Lake Darling Near Foxholm, ND	8/25/2005	10:40	Mercury, total	E
Lake Darling Near Foxholm, ND	8/25/2005	10:45	Mercury, total	E
J. Clark Salyer Pool 357 Nr Westhope, ND	8/31/2005	14:00	Mercury, total	
J. Clark Salyer Pool 357 Nr Westhope, ND	8/31/2005	14:05	Mercury, total	
Lake Darling Near Foxholm, ND	10/4/2005	16:05	Mercury, total	
Lake Darling Near Foxholm, ND	10/4/2005	16:10	Mercury, total	E
J. Clark Salyer Pool 357 Nr Westhope, ND	10/5/2005	14:15	Mercury, total	
J. Clark Salyer Pool 357 Nr Westhope, ND	10/5/2005	14:20	Mercury, total	
J. Clark Salyer Pool 357 Nr Westhope, ND	5/1/2006	16:05	Mercury, total	E
J. Clark Salyer Pool 357 Nr Westhope, ND	5/1/2006	16:10	Mercury, total	
Lake Darling Near Foxholm, ND	5/2/2006	12:40	Mercury, total	<
Lake Darling Near Foxholm, ND	5/2/2006	12:45	Mercury, total	<
J. Clark Salyer Pool 357 Nr Westhope, ND	8/17/2006	15:20	Mercury, total	E

0.01	ug/L
0.02	ug/L
0.01	ug/L
0.01	ug/L
0.01	ug/L
0.01	ug/L
0.02	ug/L
0.01	ug/L
0.01	ug/L
0.01	ug/L
0.01	ug/L
0.01	ug/L
0.12	ug/L
0.1	ug/L
0.016	ug/L
0.007	ug/L
0.06	ug/L
0.099	ug/L
0.009	ug/L
0.011	ug/L
0.01	ug/L
0.01	ug/L
0.008	ug/L

06470500	James River At Lamoure, ND	6/27/1995	10:30
06470000	James River At Jamestown, ND	6/27/1995	14:00
06468170	James River Nr Grace City, ND	6/28/1995	14:15
06468500	James River Near Pingree, ND	6/28/1995	16:30
06468250	James River Above Arrowwood Lake Nr Kensal, ND	6/29/1995	10:30
06354815	Porcupine Creek Nr Ft Yates, ND	7/6/1995	9:50
06332523	E. Fork Shell Creek Nr Parshall, ND	7/11/1995	12:50
05056239	Starkweather Coulee Nr Webster, ND	7/17/1995	12:00
05056200	Edmore Coulee Nr Edmore, ND	7/17/1995	15:45
05056400	Big Coulee Nr Churchs Ferry, ND	7/18/1995	10:15
05056402	Big Coulee Nr Minnewaukan, ND	7/18/1995	12:15
05056410	Channel A Near Penn, ND	7/19/1995	9:00
05056100	Mauvais Coulee Nr Cando, ND	7/19/1995	14:10
05056390	Little Coulee Nr Brinsmade, ND	7/20/1995	8:30
05056060	Mauvais Coulee Trib No. 3 Nr Cando, ND	7/20/1995	11:10
05056215	Edmore Coulee Trib Nr Webster, ND	7/20/1995	15:15
05056665	Eastern Stump Lake Nr Lakota, ND	7/24/1995	13:30
05056670	Western Stump Lake Nr Lakota, ND	7/24/1995	14:35
480552098145300	Mchugh Slough Near Lakota, ND	7/24/1995	16:10
480552098145300	Mchugh Slough Near Lakota, ND	7/24/1995	16:15
05056250	Lake Alice Nr Churchs Ferry, ND	7/25/1995	8:30
05056260	Lake Irvine Nr Churchs Ferry, ND	7/25/1995	9:25
05056241	Dry Lake Near Penn, ND	7/25/1995	10:35

Mercury, dissolved	<	0.1	ug/L	05115500
Mercury, dissolved	<	0.1	ug/L	05115500
Mercury, dissolved	<	0.1	ug/L	05115500
Mercury, dissolved	<	0.1	ug/L	05115500
Mercury, dissolved	<	0.1	ug/L	05123990
Mercury, dissolved		0.1	ug/L	05123990
Mercury, dissolved	<	0.1	ug/L	05123990
Mercury, dissolved	<	0.1	ug/L	05115500
Mercury, dissolved	<	0.1	ug/L	05115500
Mercury, dissolved	<	0.1	ug/L	05115500
Mercury, dissolved	<	0.1	ug/L	05115500
Mercury, dissolved	<	0.1	ug/L	05123990
Mercury, dissolved	<	0.1	ug/L	05123990
Mercury, dissolved	<	0.1	ug/L	05115500
Mercury, dissolved	<	0.1	ug/L	05115500
Mercury, dissolved	<	0.1	ug/L	05115500
Mercury, dissolved	<	0.1	ug/L	05115500
Mercury, dissolved	<	0.1	ug/L	05123990
Mercury, dissolved		0.1	ug/L	05115500
Mercury, dissolved		0.1	ug/L	05115500
Mercury, dissolved	<	0.1	ug/L	05123990
Mercury, dissolved	<	0.1	ug/L	05123990
Mercury, dissolved	<	0.1	ug/L	05115500

Lake Darling Near Foxholm, ND	8/24/2006	11:45	Mercury, total	<
Lake Darling Near Foxholm, ND	8/24/2006	11:55	Mercury, total	<
Lake Darling Near Foxholm, ND	10/16/2006	11:25	Mercury, total	<
Lake Darling Near Foxholm, ND	10/16/2006	11:35	Mercury, total	<
J. Clark Salyer Pool 357 Nr Westhope, ND	10/16/2006	13:30	Mercury, total	
J. Clark Salyer Pool 357 Nr Westhope, ND	6/20/2007	16:55	Mercury, total	E
J. Clark Salyer Pool 357 Nr Westhope, ND	6/20/2007	17:05	Mercury, total	E
Lake Darling Near Foxholm, ND	6/21/2007	9:30	Mercury, total	
Lake Darling Near Foxholm, ND	6/21/2007	9:40	Mercury, total	E
Lake Darling Near Foxholm, ND	8/24/2007	12:00	Mercury, total	E
Lake Darling Near Foxholm, ND	8/24/2007	12:10	Mercury, total	E
J. Clark Salyer Pool 357 Nr Westhope, ND	9/4/2007	13:40	Mercury, total	<
J. Clark Salyer Pool 357 Nr Westhope, ND	10/29/2007	15:10	Mercury, total	E
Lake Darling Near Foxholm, ND	10/30/2007	9:35	Mercury, total	<
Lake Darling Near Foxholm, ND	10/30/2007	9:45	Mercury, total	<
Lake Darling Near Foxholm, ND	5/16/2008	10:15	Mercury, total	<
Lake Darling Near Foxholm, ND	5/16/2008	10:25	Mercury, total	<
J. Clark Salyer Pool 357 Nr Westhope, ND	6/17/2008	13:20	Mercury, total	<
Lake Darling Near Foxholm, ND	8/27/2008	10:50	Mercury, total	<
Lake Darling Near Foxholm, ND	8/27/2008	11:00	Mercury, total	<
J. Clark Salyer Pool 357 Nr Westhope, ND	8/27/2008	14:35	Mercury, total	E
J. Clark Salyer Pool 357 Nr Westhope, ND	10/3/2008	13:40	Mercury, total	E
Lake Darling Near Foxholm, ND	10/7/2008	10:10	Mercury, total	<

0.01	ug/L
0.01	ug/L
0.01	ug/L
0.01	ug/L
0.015	ug/L
0.008	ug/L
0.009	ug/L
0.016	ug/L
0.007	ug/L
0.009	ug/L
0.006	ug/L
0.01	ug/L
0.009	ug/L
0.01	ug/L
0.01	ug/L
0.01	ug/L
0.01	ug/L
0.01	ug/L
0.01	ug/L
0.01	ug/L
0.005	ug/L
0.009	ug/L
0.01	ug/L

05056222	Morrison Lake Near Webster, ND	7/25/1995	14:45
05056220	Sweetwater Lake At Sweetwater, ND	7/25/1995	15:05
05054500	Sheyenne River Above Harvey, ND	7/26/1995	14:15
06467600	James River Nr Manfred, ND	7/26/1995	16:00
06470000	James River At Jamestown, ND	7/27/1995	10:15
06468500	James River Near Pingree, ND	7/27/1995	13:30
06354000	Cannonball River At Breien, ND	7/31/1995	9:30
06353000	Cedar Creek Nr Raleigh, ND	7/31/1995	11:15
06348000	Heart River Nr Lark, ND	7/31/1995	13:25
06468170	James River Nr Grace City, ND	7/31/1995	15:00
06468250	James River Above Arrowwood Lake Nr Kensal, ND	7/31/1995	17:30
06349000	Heart River Nr Mandan, ND	8/1/1995	9:00
06348300	Heart River At Stark Bridge Nr Judson, ND	8/1/1995	10:40
06470500	James River At Lamoure, ND	8/1/1995	10:45
06347500	Big Muddy Creek Near Almont, ND	8/1/1995	12:00
06332770	Deepwater Creek At Mouth Nr Raub, ND	8/1/1995	12:10
06354815	Porcupine Creek Nr Ft Yates, ND	8/2/1995	9:25
06470875	Dakota Lake Nr Ludden, ND	8/2/1995	13:30
06470830	James River At Oakes, ND	8/2/1995	17:15
05116500	Des Lacs River At Foxholm, ND	8/7/1995	15:30
05123400	Willow Creek Nr Willow City, ND	8/8/1995	9:00
05123510	Deep River Nr Upham, ND	8/8/1995	14:00
06354580	Beaver Creek Bl Linton, ND	8/9/1995	10:30

Mercury, dissolved	<	0.1	ug/L	05123990
Mercury, dissolved		0.1	ug/L	05123990
Mercury, dissolved	<	0.1	ug/L	05115500
Mercury, dissolved	<	0.1	ug/L	05115500
Mercury, dissolved	<	0.1	ug/L	05115500
Mercury, dissolved	<	0.1	ug/L	05115500
Mercury, dissolved	<	0.1	ug/L	05123990
Mercury, dissolved	<	0.1	ug/L	05115500
Mercury, dissolved	<	0.1	ug/L	05115500
Mercury, dissolved	<	0.1	ug/L	05123990
Mercury, dissolved	<	0.1	ug/L	05117500
Mercury, dissolved	<	0.1	ug/L	05114000
Mercury, dissolved	<	0.1	ug/L	05120000
Mercury, dissolved	<	0.1	ug/L	05114000
Mercury, dissolved	<	0.1	ug/L	05120000
Mercury, dissolved	<	0.1	ug/L	05123990
Mercury, dissolved	<	0.1	ug/L	05115500
Mercury, dissolved	<	0.1	ug/L	05115500
Mercury, dissolved	<	0.1	ug/L	05117500
Mercury, dissolved	<	0.1	ug/L	05115500
Mercury, dissolved	<	0.1	ug/L	05115500
Mercury, dissolved	<	0.1	ug/L	05123990
Mercury, dissolved	<	0.1	ug/L	05123990

J. Clark Salyer Pool 357 Nr Westhope, ND	5/18/2009	14:00	Mercury, total	<
J. Clark Salyer Pool 357 Nr Westhope, ND	5/18/2009	15:00	Mercury, total	<
Lake Darling Near Foxholm, ND	5/19/2009	11:20	Mercury, total	<
Lake Darling Near Foxholm, ND	5/19/2009	11:30	Mercury, total	<
Lake Darling Near Foxholm, ND	7/22/2009	11:25	Mercury, total	<
Lake Darling Near Foxholm, ND	7/22/2009	11:30	Mercury, total	
J. Clark Salyer Pool 357 Nr Westhope, ND	7/22/2009	13:10	Mercury, total	<
Lake Darling Near Foxholm, ND	10/19/2009	11:07	Mercury, total	<
Lake Darling Near Foxholm, ND	10/19/2009	11:13	Mercury, total	<
J. Clark Salyer Pool 357 Nr Westhope, ND	10/19/2009	13:52	Mercury, total	<
Souris River Above Minot, ND	11/3/2009	12:50	Mercury, total	<
Souris River Nr Sherwood, ND	11/18/2009	13:10	Mercury, total	<
Souris River Nr Verendrye, ND	11/18/2009	16:55	Mercury, total	<
Souris River Nr Sherwood, ND	2/25/2010	13:00	Mercury, total	E
Souris River Nr Verendrye, ND	3/1/2010	12:25	Mercury, total	<
J. Clark Salyer Pool 357 Nr Westhope, ND	3/2/2010	10:15	Mercury, total	E
Lake Darling Near Foxholm, ND	3/2/2010	14:46	Mercury, total	E
Lake Darling Near Foxholm, ND	3/2/2010	14:50	Mercury, total	
Souris River Above Minot, ND	3/2/2010	16:45	Mercury, total	E
Lake Darling Near Foxholm, ND	4/27/2010	11:22	Mercury, total	<
Lake Darling Near Foxholm, ND	4/27/2010	11:30	Mercury, total	<
J. Clark Salyer Pool 357 Nr Westhope, ND	4/28/2010	10:18	Mercury, total	<
J. Clark Salyer Pool 357 Nr Westhope, ND	4/28/2010	10:19	Mercury, total	<

0.01	ug/L
0.01	ug/L
0.01	ug/L
0.01	ug/L
0.01	ug/L
0.027	ug/L
0.01	ug/L
0.01	ug/L
0.01	ug/L
0.01	ug/L
0.01	ug/L
0.01	ug/L
0.01	ug/L
0.01	ug/L
0.007	ug/L
0.01	ug/L
0.007	ug/L
0.008	ug/L
0.01	ug/L
0.005	ug/L
0.01	ug/L
0.01	ug/L
0.01	ug/L
0.01	ug/L

05120500	Wintering River Nr Karlsruhe, ND	8/9/1995	11:45
05117500	Souris River Above Minot, ND	8/10/1995	9:30
05060500	Rush River At Amenia, ND	8/14/1995	9:15
06354815	Porcupine Creek Nr Ft Yates, ND	8/21/1995	9:30
05056000	Sheyenne River Nr Warwick, ND	8/21/1995	14:40
05056400	Big Coulee Nr Churchs Ferry, ND	8/22/1995	9:15
05056402	Big Coulee Nr Minnewaukan, ND	8/22/1995	12:35
06331000	Little Muddy River Bl Cow Creek Nr Williston, ND	8/22/1995	17:30
06337000	Little Missouri River Nr Watford City, ND	8/23/1995	12:20
06349215	Long Lake Creek Ab Long Lake Nr Moffit, ND	8/29/1995	9:30
06468170	James River Nr Grace City, ND	8/29/1995	13:45
06349500	Apple Creek Nr Menoken, ND	8/29/1995	15:25
06468250	James River Above Arrowwood Lake Nr Kensal, ND	8/29/1995	17:30
06335500	Little Missouri River At Marmarth, ND	8/30/1995	9:40
06342450	Burnt Creek Nr Bismarck, ND	8/30/1995	10:30
06470875	Dakota Lake Nr Ludden, ND	8/30/1995	10:45
06355000	North Fork Grand River At Haley, ND	8/30/1995	13:45
06470830	James River At Oakes, ND	8/30/1995	14:45
06340000	Spring Creek At Zap, ND	8/30/1995	14:45
06351680	White Butte Fork Cedar Creek Nr Scranton, ND	8/30/1995	16:20
06470500	James River At Lamoure, ND	8/31/1995	10:00
06340500	Knife River At Hazen, ND	8/31/1995	11:30
06470000	James River At Jamestown, ND	8/31/1995	13:00

Mercury, dissolved	<	0.1	ug/L	05114000
Mercury, dissolved	<	0.1	ug/L	05120000
Mercury, dissolved	<	0.1	ug/L	05117500
Mercury, dissolved	<	0.1	ug/L	05120000
Mercury, dissolved	<	0.1	ug/L	05120000
Mercury, dissolved	<	0.1	ug/L	05117500
Mercury, dissolved	<	0.1	ug/L	05115500
Mercury, dissolved	<	0.1	ug/L	05115500
Mercury, dissolved	<	0.1	ug/L	05123990
Mercury, dissolved	<	0.1	ug/L	05124000
Mercury, dissolved		1.5	ug/L	05114000
Mercury, dissolved	<	0.1	ug/L	05117500
Mercury, dissolved	<	0.1	ug/L	05120000
Mercury, dissolved	<	0.1	ug/L	05114000
Mercury, dissolved	<	0.1	ug/L	05115500
Mercury, dissolved	<	0.1	ug/L	05115500
Mercury, dissolved	<	0.1	ug/L	05123990
Mercury, dissolved	<	0.1	ug/L	05123990
Mercury, dissolved	<	0.1	ug/L	05114000
Mercury, dissolved	<	0.1	ug/L	05117500
Mercury, dissolved	<	0.1	ug/L	05120000
Mercury, dissolved	<	0.1	ug/L	05117500
Mercury, dissolved	<	0.1	ug/L	05120000

Souris River Nr Sherwood, ND	6/1/2010	15:55	Mercury, total	<
Souris River Nr Verendrye, ND	6/2/2010	12:55	Mercury, total	E
Souris River Above Minot, ND	6/3/2010	17:05	Mercury, total	<
Souris River Nr Verendrye, ND	7/6/2010	16:00	Mercury, total	E
Souris River Nr Verendrye, ND	8/3/2010	15:50	Mercury, total	<
Souris River Above Minot, ND	8/4/2010	9:30	Mercury, total	<
Lake Darling Near Foxholm, ND	8/4/2010	10:16	Mercury, total	<
Lake Darling Near Foxholm, ND	8/4/2010	10:22	Mercury, total	<
J. Clark Salyer Pool 357 Nr Westhope, ND	8/4/2010	12:59	Mercury, total	<
Souris River Nr Westhope, ND	8/9/2010	16:00	Mercury, total	<
Souris River Nr Sherwood, ND	8/10/2010	11:35	Mercury, total	<
Souris River Above Minot, ND	8/31/2010	12:00	Mercury, total	<
Souris River Nr Verendrye, ND	8/31/2010	15:30	Mercury, total	<
Souris River Nr Sherwood, ND	9/1/2010	12:30	Mercury, total	<
Lake Darling Near Foxholm, ND	10/20/2010	10:11	Mercury, total	<
Lake Darling Near Foxholm, ND	10/20/2010	10:16	Mercury, total	<
J. Clark Salyer Pool 357 Nr Westhope, ND	10/20/2010	12:53	Mercury, total	<
J. Clark Salyer Pool 357 Nr Westhope, ND	10/20/2010	12:56	Mercury, total	<
Souris River Nr Sherwood, ND	11/3/2010	15:30	Mercury, total	<
Souris River Above Minot, ND	11/9/2010	12:20	Mercury, total	<
Souris River Nr Verendrye, ND	11/9/2010	16:15	Mercury, total	<
Souris River Above Minot, ND	2/14/2011	17:00	Mercury, total	<
Souris River Nr Verendrye, ND	2/15/2011	13:15	Mercury, total	<

0.01	ug/L
0.006	ug/L
0.01	ug/L
0.005	ug/L
0.01	ug/L
0.01	ug/L
0.01	ug/L
0.01	ug/L
0.01	ug/L
0.01	ug/L
0.01	ug/L
0.01	ug/L
0.01	ug/L
0.01	ug/L
0.01	ug/L
0.005	ug/L
0.005	ug/L
0.005	ug/L
0.005	ug/L
0.005	ug/L
0.005	ug/L
0.005	ug/L
0.005	ug/L
0.005	ug/L

06342260	Square Butte Creek Below Center, ND	8/31/1995	15:10
06469400	Pipestem Creek Nr Pingree, ND	8/31/1995	17:15
06344600	Green River Nr New Hradec, ND	9/1/1995	9:15
06345780	Heart R Ab Lake Tschida Nr Glen Ullin, ND	9/1/1995	14:15
06339500	Knife River Nr Golden Valley, ND	9/4/1995	12:00
06339490	Elm Creek Nr Golden Valley, ND	9/4/1995	14:45
05059480	Sheyenne River Diversion At West Fargo, ND	9/6/1995	8:20
05059300	Sheyenne R Ab Sheyenne R Diversion Nr Horace, ND	9/6/1995	12:45
05051500	Red River Of The North At Wahpeton, ND	9/7/1995	10:15
06332523	E. Fork Shell Creek Nr Parshall, ND	9/7/1995	13:45
05051600	Wild Rice River Nr Rutland, ND	9/7/1995	14:50
05059700	Maple River Nr Enderlin, ND	9/7/1995	18:00
05051522	Red River Of The North At Hickson, ND	9/8/1995	9:30
05053000	Wild Rice River Nr Abercrombie, ND	9/8/1995	13:30
05060000	Maple River Nr Mapleton, ND	9/12/1995	12:25
05060100	Maple River Bl Mapleton, ND	9/12/1995	12:25
05066500	Goose River At Hillsboro, ND	9/14/1995	12:00
06339100	Knife River At Manning, ND	9/15/1995	14:00
06342500	Missouri River At Bismarck, ND	9/18/1995	10:30
05085000	Forest River At Minto, ND	9/19/1995	10:00
05084000	Forest River Nr Fordville, ND	9/19/1995	13:30
06345500	Heart River Nr Richardton, ND	9/26/1995	13:00
05101000	Tongue River At Akra, ND	9/26/1995	13:30

Mercury, dissolved	<	0.1	ug/L	05115500
Mercury, dissolved	<	0.1	ug/L	05115500
Mercury, dissolved		0.1	ug/L	05123990
Mercury, dissolved	<	0.1	ug/L	05120000
Mercury, dissolved	<	0.1	ug/L	05114000
Mercury, dissolved	<	0.1	ug/L	05117500
Mercury, dissolved	<	0.1	ug/L	05123990
Mercury, dissolved	<	0.1	ug/L	05115500
Mercury, dissolved	<	0.1	ug/L	05115500
Mercury, dissolved	<	0.1	ug/L	05120000
Mercury, dissolved	<	0.1	ug/L	05117500
Mercury, dissolved	<	0.1	ug/L	05114000
Mercury, dissolved	<	0.1	ug/L	05115500
Mercury, dissolved	<	0.1	ug/L	05115500
Mercury, dissolved	<	0.1	ug/L	05123990
Mercury, dissolved	<	0.1	ug/L	05123990
Mercury, dissolved	<	0.1	ug/L	05114000
Mercury, dissolved	<	0.1	ug/L	05117500
Mercury, dissolved	<	0.1	ug/L	05120000
Mercury, dissolved	<	0.1	ug/L	05114000
Mercury, dissolved	<	0.1	ug/L	05124000
Mercury, dissolved	<	0.1	ug/L	05120000
Mercury, dissolved	<	0.1	ug/L	05117500

Lake Darling Near Foxholm, ND	2/23/2011	10:34	Mercury, total	<
Lake Darling Near Foxholm, ND	2/23/2011	10:36	Mercury, total	<
J. Clark Salyer Pool 357 Nr Westhope, ND	2/23/2011	14:43	Mercury, total	
Souris River Nr Verendrye, ND	5/10/2011	12:15	Mercury, total	<
Souris River Nr Sherwood, ND	5/11/2011	13:20	Mercury, total	<
Souris River Above Minot, ND	5/13/2011	11:00	Mercury, total	<
J. Clark Salyer Pool 357 Nr Westhope, ND	5/17/2011	11:06	Mercury, total	<
Lake Darling Near Foxholm, ND	5/18/2011	10:01	Mercury, total	<
Lake Darling Near Foxholm, ND	5/18/2011	10:18	Mercury, total	<
Souris River Nr Verendrye, ND	7/5/2011	15:45	Mercury, total	
Souris River Above Minot, ND	7/6/2011	16:15	Mercury, total	<
Souris River Nr Sherwood, ND	7/7/2011	10:00	Mercury, total	<
Lake Darling Near Foxholm, ND	7/11/2011	12:34	Mercury, total	<
Lake Darling Near Foxholm, ND	7/11/2011	12:38	Mercury, total	<
J. Clark Salyer Pool 357 Nr Westhope, ND	7/12/2011	12:26	Mercury, total	<
J. Clark Salyer Pool 357 Nr Westhope, ND	7/12/2011	12:29	Mercury, total	<
Souris River Nr Sherwood, ND	8/3/2011	12:00	Mercury, total	
Souris River Above Minot, ND	8/3/2011	17:00	Mercury, total	<
Souris River Nr Verendrye, ND	8/4/2011	11:45	Mercury, total	
Souris River Nr Sherwood, ND	8/16/2011	17:00	Mercury, total	
Souris River Nr Westhope, ND	8/17/2011	10:00	Mercury, total	<
Souris River Nr Verendrye, ND	8/18/2011	12:30	Mercury, total	
Souris River Above Minot, ND	8/19/2011	9:50	Mercury, total	<

0.005	ug/L
0.005	ug/L
0.016	ug/L
0.005	ug/L
0.005	ug/L
0.005	ug/L
0.005	ug/L
0.005	ug/L
0.005	ug/L
0.005	ug/L
0.008	ug/L
0.005	ug/L
0.005	ug/L
0.005	ug/L
0.005	ug/L
0.005	ug/L
0.005	ug/L
0.007	ug/L
0.005	ug/L
0.009	ug/L
0.01	ug/L
0.005	ug/L
0.015	ug/L
0.005	ug/L

06352000	Cedar Creek Nr Haynes, ND	9/27/1995	9:15
06350000	Cannonball River At Regent, ND	9/27/1995	11:40
05092000	Red River Of The North At Drayton, ND	9/27/1995	12:55
05090000	Park River At Grafton, ND	9/27/1995	14:05
05056400	Big Coulee Nr Churchs Ferry, ND	10/3/1995	15:30
05056402	Big Coulee Nr Minnewaukan, ND	10/3/1995	17:15
05056665	Eastern Stump Lake Nr Lakota, ND	10/16/1995	13:40
05056670	Western Stump Lake Nr Lakota, ND	10/16/1995	14:40
480552098145300	Mchugh Slough Near Lakota, ND	10/16/1995	16:10
05056250	Lake Alice Nr Churchs Ferry, ND	10/17/1995	9:35
05056260	Lake Irvine Nr Churchs Ferry, ND	10/17/1995	10:00
05056241	Dry Lake Near Penn, ND	10/17/1995	11:10
05056222	Morrison Lake Near Webster, ND	10/17/1995	13:10
05056220	Sweetwater Lake At Sweetwater, ND	10/18/1995	9:05
06468250	James River Above Arrowwood Lake Nr Kensal, ND	10/24/1995	14:45
06468500	James River Near Pingree, ND	10/25/1995	14:00
05056410	Channel A Near Penn, ND	11/2/1995	11:20
06342260	Square Butte Creek Below Center, ND	2/16/1996	12:25
06342450	Burnt Creek Nr Bismarck, ND	2/20/1996	11:10
05056665	Eastern Stump Lake Nr Lakota, ND	2/20/1996	13:25
05056670	Western Stump Lake Nr Lakota, ND	2/20/1996	14:50
480552098145300	Mchugh Slough Near Lakota, ND	2/20/1996	16:25
05056260	Lake Irvine Nr Churchs Ferry, ND	2/21/1996	10:25

Mercury, dissolved	<	0.1	ug/L	05114000
Mercury, dissolved	<	0.1	ug/L	05117500
Mercury, dissolved	<	0.1	ug/L	05120000
Mercury, dissolved	<	0.1	ug/L	05114000
Mercury, dissolved	<	0.1	ug/L	05115500
Mercury, dissolved	<	0.1	ug/L	05115500
Mercury, dissolved	<	0.1	ug/L	05123990
Mercury, dissolved	<	0.1	ug/L	05120000
Mercury, dissolved	<	0.1	ug/L	05114000
Mercury, dissolved	<	0.1	ug/L	05117500
Mercury, dissolved	<	0.1	ug/L	05123990
Mercury, dissolved	<	0.1	ug/L	05123990
Mercury, dissolved	<	0.1	ug/L	05115500
Mercury, dissolved	<	0.1	ug/L	05115500
Mercury, dissolved	<	0.1	ug/L	05120000
Mercury, dissolved	<	0.1	ug/L	05114000
Mercury, dissolved	<	0.1	ug/L	05117500
Mercury, dissolved	<	0.1	ug/L	05123990
Mercury, dissolved	<	0.1	ug/L	05123990
Mercury, dissolved	<	0.1	ug/L	05115500
Mercury, dissolved	<	0.1	ug/L	05115500
Mercury, dissolved	<	0.1	ug/L	05117500
Mercury, dissolved	<	0.1	ug/L	05114000

Souris River Nr Sherwood, ND	8/29/2011	16:00	Mercury, total	
Souris River Above Minot, ND	8/30/2011	10:05	Mercury, total	<
Souris River Nr Verendrye, ND	8/30/2011	13:45	Mercury, total	
Souris River Nr Sherwood, ND	9/21/2011	18:30	Mercury, total	
Lake Darling Near Foxholm, ND	10/12/2011	10:56	Mercury, total	<
Lake Darling Near Foxholm, ND	10/12/2011	11:01	Mercury, total	<
J. Clark Salyer Pool 357 Nr Westhope, ND	10/13/2011	10:49	Mercury, total	<
Souris River Nr Verendrye, ND	11/14/2011	16:45	Mercury, total	<
Souris River Nr Sherwood, ND	11/16/2011	16:00	Mercury, total	<
Souris River Above Minot, ND	11/23/2011	11:45	Mercury, total	<
J. Clark Salyer Pool 357 Nr Westhope, ND	1/25/2012	13:15	Mercury, total	
J. Clark Salyer Pool 357 Nr Westhope, ND	1/25/2012	13:25	Mercury, total	
Lake Darling Near Foxholm, ND	1/26/2012	12:25	Mercury, total	<
Lake Darling Near Foxholm, ND	1/26/2012	12:35	Mercury, total	<
Souris River Nr Verendrye, ND	2/6/2012	14:50	Mercury, total	<
Souris River Nr Sherwood, ND	2/9/2012	11:15	Mercury, total	<
Souris River Above Minot, ND	2/14/2012	16:15	Mercury, total	<
J. Clark Salyer Pool 357 Nr Westhope, ND	5/15/2012	9:17	Mercury, total	<
J. Clark Salyer Pool 357 Nr Westhope, ND	5/15/2012	9:20	Mercury, total	<
Lake Darling Near Foxholm, ND	5/15/2012	12:18	Mercury, total	<
Lake Darling Near Foxholm, ND	5/15/2012	12:26	Mercury, total	<
Souris River Above Minot, ND	5/30/2012	10:30	Mercury, total	<
Souris River Nr Sherwood, ND	5/30/2012	13:00	Mercury, total	<

0.006	ug/L
0.005	ug/L
0.006	ug/L
0.007	ug/L
0.005	ug/L
0.005	ug/L
0.005	ug/L
0.005	ug/L
0.005	ug/L
0.005	ug/L
0.005	ug/L
0.007	ug/L
0.007	ug/L
0.005	ug/L
0.005	ug/L
0.005	ug/L
0.005	ug/L
0.005	ug/L
0.005	ug/L
0.005	ug/L
0.005	ug/L
0.005	ug/L
0.005	ug/L
0.005	ug/L

05056241	Dry Lake Near Penn, ND	2/21/1996	11:55
05056220	Sweetwater Lake At Sweetwater, ND	2/21/1996	13:25
05056222	Morrison Lake Near Webster, ND	2/21/1996	14:05
06340500	Knife River At Hazen, ND	2/22/1996	12:15
06340000	Spring Creek At Zap, ND	2/22/1996	15:10
06354580	Beaver Creek Bl Linton, ND	2/23/1996	11:00
06468250	James River Above Arrowwood Lake Nr Kensal, ND	3/6/1996	14:30
06344600	Green River Nr New Hradec, ND	3/12/1996	16:45
06339100	Knife River At Manning, ND	3/12/1996	17:30
06336600	Beaver Creek Nr Trotters, ND	3/13/1996	11:00
05116500	Des Lacs River At Foxholm, ND	3/13/1996	11:10
06352000	Cedar Creek Nr Haynes, ND	3/13/1996	11:35
05119410	Bonnes Coulee Near Velva, ND	3/14/1996	10:30
06347500	Big Muddy Creek Near Almont, ND	3/14/1996	12:30
06335500	Little Missouri River At Marmarth, ND	3/14/1996	16:05
06349000	Heart River Nr Mandan, ND	3/15/1996	9:00
06337000	Little Missouri River Nr Watford City, ND	3/18/1996	15:00
05120500	Wintering River Nr Karlsruhe, ND	3/18/1996	15:30
06345500	Heart River Nr Richardton, ND	3/19/1996	11:15
06349500	Apple Creek Nr Menoken, ND	3/20/1996	11:00
06332523	E. Fork Shell Creek Nr Parshall, ND	3/20/1996	16:30
06332770	Deepwater Creek At Mouth Nr Raub, ND	3/21/1996	9:15
06338490	Missouri River At Garrison Dam, ND	3/26/1996	14:30

Mercury, dissolved	<	0.1	ug/L	05120000
Mercury, dissolved	<	0.1	ug/L	05117500
Mercury, dissolved	<	0.1	ug/L	05114000
Mercury, dissolved	<	0.1	ug/L	05120000
Mercury, dissolved	<	0.1	ug/L	05117500
Mercury, dissolved	<	0.1	ug/L	05114000
Mercury, dissolved	<	0.1	ug/L	05120000
Mercury, dissolved		0.1	ug/L	05123990
Mercury, dissolved	<	0.1	ug/L	05123990
Mercury, dissolved	<	0.1	ug/L	05115500
Mercury, dissolved	<	0.1	ug/L	05115500
Mercury, dissolved	<	0.1	ug/L	05117500
Mercury, dissolved	<	0.1	ug/L	05120000
Mercury, dissolved	<	0.1	ug/L	05124000
Mercury, dissolved	<	0.1	ug/L	05114000
Mercury, dissolved	<	0.1	ug/L	05117500
Mercury, dissolved	<	0.1	ug/L	05114000
Mercury, dissolved	<	0.1	ug/L	05120000
Mercury, dissolved		0.6	ug/L	05123990
Mercury, dissolved	<	0.1	ug/L	05123990
Mercury, dissolved	<	0.1	ug/L	05115500
Mercury, dissolved	<	0.1	ug/L	05115500
Mercury, dissolved	<	0.1	ug/L	05117500

Souris River Nr Verendrye, ND	5/31/2012	9:10	Mercury, total	<
Souris River Above Minot, ND	6/18/2012	10:37	Mercury, total	<
Souris River Nr Sherwood, ND	6/18/2012	13:15	Mercury, total	<
Souris River Nr Verendrye, ND	6/19/2012	9:45	Mercury, total	<
Souris River Above Minot, ND	7/11/2012	10:10	Mercury, total	<
Souris River Nr Sherwood, ND	7/11/2012	12:40	Mercury, total	<
Souris River Nr Verendrye, ND	7/12/2012	10:00	Mercury, total	<
J. Clark Salyer Pool 357 Nr Westhope, ND	8/8/2012	8:32	Mercury, total	<
J. Clark Salyer Pool 357 Nr Westhope, ND	8/8/2012	8:36	Mercury, total	<
Lake Darling Near Foxholm, ND	8/8/2012	11:59	Mercury, total	<
Lake Darling Near Foxholm, ND	8/8/2012	12:08	Mercury, total	<
Souris River Above Minot, ND	8/22/2012	11:20	Mercury, total	<
Souris River Nr Verendrye, ND	8/27/2012	13:50	Mercury, total	
Souris River Nr Westhope, ND	8/28/2012	12:45	Mercury, total	<
Souris River Nr Sherwood, ND	8/28/2012	14:45	Mercury, total	
Souris River Above Minot, ND	9/10/2012	11:10	Mercury, total	<
Souris River Nr Sherwood, ND	9/10/2012	13:30	Mercury, total	
Souris River Nr Verendrye, ND	9/11/2012	9:00	Mercury, total	
J. Clark Salyer Pool 357 Nr Westhope, ND	10/9/2012	12:18	Mercury, total	<
J. Clark Salyer Pool 357 Nr Westhope, ND	10/9/2012	12:22	Mercury, total	<
Lake Darling Near Foxholm, ND	10/10/2012	10:46	Mercury, total	<
Lake Darling Near Foxholm, ND	10/10/2012	10:53	Mercury, total	<
Souris River Above Minot, ND	10/29/2012	10:30	Mercury, total	<

0.005	ug/L
0.005	ug/L
0.005	ug/L
0.005	ug/L
0.005	ug/L
0.005	ug/L
0.005	ug/L
0.005	ug/L
0.005	ug/L
0.005	ug/L
0.005	ug/L
0.005	ug/L
0.005	ug/L
0.005	ug/L
0.008	ug/L
0.005	ug/L
0.007	ug/L
0.005	ug/L
0.006	ug/L
0.006	ug/L
0.005	ug/L
0.005	ug/L
0.005	ug/L
0.005	ug/L
0.005	ug/L

05117500	Souris River Above Minot, ND	4/9/1996	11:00
06345780	Heart R Ab Lake Tschida Nr Glen Ullin, ND	4/9/1996	14:30
06350000	Cannonball River At Regent, ND	4/10/1996	9:40
06331000	Little Muddy River Bl Cow Creek Nr Williston, ND	4/10/1996	15:05
06469400	Pipestem Creek Nr Pingree, ND	4/11/1996	12:15
06349215	Long Lake Creek Ab Long Lake Nr Moffit, ND	4/11/1996	14:30
06354000	Cannonball River At Breien, ND	4/12/1996	19:30
06339500	Knife River Nr Golden Valley, ND	4/13/1996	15:00
05051500	Red River Of The North At Wahpeton, ND	4/13/1996	16:45
05051522	Red River Of The North At Hickson, ND	4/15/1996	9:40
05056390	Little Coulee Nr Brinsmade, ND	4/15/1996	13:30
05056060	Mauvais Coulee Trib No. 3 Nr Cando, ND	4/15/1996	16:25
05056100	Mauvais Coulee Nr Cando, ND	4/15/1996	18:45
05056215	Edmore Coulee Trib Nr Webster, ND	4/16/1996	9:15
06468250	James River Above Arrowwood Lake Nr Kensal, ND	4/16/1996	10:45
05056200	Edmore Coulee Nr Edmore, ND	4/16/1996	11:25
05056239	Starkweather Coulee Nr Webster, ND	4/16/1996	14:20
05056400	Big Coulee Nr Churchs Ferry, ND	4/16/1996	17:05
06468500	James River Near Pingree, ND	4/16/1996	18:30
05123400	Willow Creek Nr Willow City, ND	4/17/1996	13:00
06468170	James River Nr Grace City, ND	4/17/1996	14:15
05056410	Channel A Near Penn, ND	4/18/1996	9:10
05123510	Deep River Nr Upham, ND	4/18/1996	10:00

Mercury, dissolved	<	0.1	ug/L	05114000
Mercury, dissolved	<	0.1	ug/L	05120000
Mercury, dissolved	<	0.1	ug/L	05117500
Mercury, dissolved	<	0.1	ug/L	05114000
Mercury, dissolved	<	0.1	ug/L	05120000
Mercury, dissolved		0.1	ug/L	05115500
Mercury, dissolved	<	0.1	ug/L	05115500
Mercury, dissolved		0.2	ug/L	05123990
Mercury, dissolved	<	0.1	ug/L	05123990
Mercury, dissolved	<	0.1	ug/L	05114000
Mercury, dissolved	<	0.1	ug/L	05117500
Mercury, dissolved	<	0.1	ug/L	05120000
Mercury, dissolved	<	0.1	ug/L	05120000
Mercury, dissolved	<	0.1	ug/L	05117500
Mercury, dissolved	<	0.1	ug/L	05114000
Mercury, dissolved	<	0.1	ug/L	05120000
Mercury, dissolved	<	0.1	ug/L	05117500
Mercury, dissolved	<	0.1	ug/L	05114000
Mercury, dissolved	<	0.1	ug/L	05123990
Mercury, dissolved	<	0.1	ug/L	05123990
Mercury, dissolved	<	0.1	ug/L	05115500
Mercury, dissolved	<	0.1	ug/L	05115500
Mercury, dissolved	<	0.1	ug/L	05120000

Souris River Nr Sherwood, ND	10/29/2012	13:00	Mercury, total	<
Souris River Nr Verendrye, ND	10/30/2012	10:00	Mercury, total	<
Souris River Above Minot, ND	1/2/2013	12:45	Mercury, total	<
Souris River Nr Sherwood, ND	1/3/2013	8:40	Mercury, total	<
Souris River Nr Verendrye, ND	1/3/2013	15:00	Mercury, total	<
Lake Darling Near Foxholm, ND	2/25/2013	13:14	Mercury, total	<
Lake Darling Near Foxholm, ND	2/25/2013	13:19	Mercury, total	<
J. Clark Salyer Pool 357 Nr Westhope, ND	2/26/2013	9:21	Mercury, total	
J. Clark Salyer Pool 357 Nr Westhope, ND	2/26/2013	9:24	Mercury, total	<
Souris River Nr Sherwood, ND	4/22/2013	12:30	Mercury, total	<
Souris River Above Minot, ND	4/22/2013	15:45	Mercury, total	<
Souris River Nr Verendrye, ND	4/23/2013	8:40	Mercury, total	
Souris River Nr Verendrye, ND	5/7/2013	11:10	Mercury, total	
Souris River Above Minot, ND	5/7/2013	14:15	Mercury, total	
Souris River Nr Sherwood, ND	5/9/2013	8:15	Mercury, total	
Souris River Nr Verendrye, ND	5/21/2013	13:10	Mercury, total	
Souris River Above Minot, ND	5/21/2013	15:40	Mercury, total	
Souris River Nr Sherwood, ND	5/22/2013	9:15	Mercury, total	
J. Clark Salyer Pool 357 Nr Westhope, ND	5/29/2013	8:59	Mercury, total	<
J. Clark Salyer Pool 357 Nr Westhope, ND	5/29/2013	9:02	Mercury, total	<
Lake Darling Near Foxholm, ND	5/29/2013	12:43	Mercury, total	<
Lake Darling Near Foxholm, ND	5/29/2013	12:50	Mercury, total	<
Souris River Nr Verendrye, ND	6/11/2013	15:00	Mercury, total	<

0.005	ug/L
0.005	ug/L
0.005	ug/L
0.005	ug/L
0.005	ug/L
0.005	ug/L
0.005	ug/L
0.007	ug/L
0.005	ug/L
0.005	ug/L
0.005	ug/L
0.007	ug/L
0.011	ug/L
0.006	ug/L
0.006	ug/L
0.013	ug/L
0.008	ug/L
0.007	ug/L
0.005	ug/L
0.005	ug/L
0.005	ug/L
0.005	ug/L
0.005	ug/L

05059600	Maple River Nr Hope, ND	4/18/1996	12:45
05066500	Goose River At Hillsboro, ND	4/20/1996	9:50
05082625	Turtle River At Turtle R State Park Nr Arvilla, ND	4/20/1996	14:30
05060500	Rush River At Amenia, ND	4/22/1996	13:15
05083500	Red River Of The North At Oslo, Mn	4/22/1996	17:25
05056100	Mauvais Coulee Nr Cando, ND	4/23/1996	9:40
05056200	Edmore Coulee Nr Edmore, ND	4/23/1996	10:15
05056239	Starkweather Coulee Nr Webster, ND	4/23/1996	11:25
05056400	Big Coulee Nr Churchs Ferry, ND	4/23/1996	17:00
05056410	Channel A Near Penn, ND	4/24/1996	9:15
05056000	Sheyenne River Nr Warwick, ND	4/24/1996	12:00
06468250	James River Above Arrowwood Lake Nr Kensal, ND	4/24/1996	15:30
05053000	Wild Rice River Nr Abercrombie, ND	4/29/1996	13:00
05060100	Maple River Bl Mapleton, ND	4/30/1996	9:50
05060000	Maple River Nr Mapleton, ND	4/30/1996	9:50
05057000	Sheyenne River Nr Cooperstown, ND	5/1/1996	8:00
05054000	Red River Of The North At Fargo, ND	5/1/1996	9:20
05057200	Baldhill Creek Nr Dazey, ND	5/1/1996	11:10
05058500	Sheyenne River At Valley City, ND	5/1/1996	14:30
05060600	Sheyenne River Nr Harwood, ND	5/1/1996	15:40
05058000	Sheyenne River Below Baldhill Dam, ND	5/2/1996	7:00
05051500	Red River Of The North At Wahpeton, ND	5/2/1996	10:00
05056400	Big Coulee Nr Churchs Ferry, ND	5/2/1996	12:55

Mercury, dissolved		0.1	ug/L	05114000
Mercury, dissolved	<	0.1	ug/L	05117500
Mercury, dissolved	<	0.1	ug/L	05117500
Mercury, dissolved	<	0.1	ug/L	05114000
Mercury, dissolved	<	0.1	ug/L	05120000
Mercury, dissolved	<	0.1	ug/L	05123990
Mercury, dissolved	<	0.1	ug/L	05123990
Mercury, dissolved	<	0.1	ug/L	05115500
Mercury, dissolved	<	0.1	ug/L	05115500
Mercury, dissolved	<	0.1	ug/L	05114000
Mercury, dissolved	<	0.1	ug/L	05124000
Mercury, dissolved	<	0.1	ug/L	05120000
Mercury, dissolved	<	0.1	ug/L	05117500
Mercury, dissolved	<	0.1	ug/L	05115500
Mercury, dissolved	<	0.1	ug/L	05115500
Mercury, dissolved	<	0.1	ug/L	05123990
Mercury, dissolved	<	0.1	ug/L	05123990
Mercury, dissolved	<	0.1	ug/L	05120000
Mercury, dissolved	<	0.1	ug/L	05114000
Mercury, dissolved	<	0.1	ug/L	05117500
Mercury, dissolved	<	0.1	ug/L	05120000
Mercury, dissolved	<	0.1	ug/L	05117500
Mercury, dissolved	<	0.1	ug/L	05114000

Souris River Nr Sherwood, ND	6/12/2013	13:20	Mercury, total	
Souris River Above Minot, ND	6/13/2013	9:30	Mercury, total	<
Souris River Above Minot, ND	7/8/2013	10:45	Mercury, total	<
Souris River Nr Sherwood, ND	7/8/2013	13:45	Mercury, total	<
Souris River Nr Verendrye, ND	7/9/2013	8:30	Mercury, total	
J. Clark Salyer Pool 357 Nr Westhope, ND	7/30/2013	9:13	Mercury, total	<
J. Clark Salyer Pool 357 Nr Westhope, ND	7/30/2013	9:17	Mercury, total	<
Lake Darling Near Foxholm, ND	7/30/2013	12:25	Mercury, total	<
Lake Darling Near Foxholm, ND	7/30/2013	12:31	Mercury, total	<
Souris River Nr Sherwood, ND	8/26/2013	11:30	Mercury, total	<
Souris River Nr Westhope, ND	8/26/2013	14:40	Mercury, total	<
Souris River Nr Verendrye, ND	8/27/2013	14:00	Mercury, total	
Souris River Above Minot, ND	8/29/2013	7:00	Mercury, total	<
Lake Darling Near Foxholm, ND	10/21/2013	10:46	Mercury, total	<
Lake Darling Near Foxholm, ND	10/21/2013	10:52	Mercury, total	<
J. Clark Salyer Pool 357 Nr Westhope, ND	10/21/2013	14:20	Mercury, total	<
J. Clark Salyer Pool 357 Nr Westhope, ND	10/21/2013	14:21	Mercury, total	<
Souris River Nr Verendrye, ND	10/29/2013	9:45	Mercury, total	<
Souris River Nr Sherwood, ND	10/30/2013	12:15	Mercury, total	<
Souris River Above Minot, ND	10/31/2013	8:15	Mercury, total	<
Souris River Nr Verendrye, ND	1/15/2014	10:45	Mercury, total	
Souris River Above Minot, ND	1/21/2014	10:20	Mercury, total	<
Souris River Nr Sherwood, ND	1/23/2014	14:15	Mercury, total	<

0.005	ug/L
0.005	ug/L
0.005	ug/L
0.005	ug/L
0.006	ug/L
0.005	ug/L
0.005	ug/L
0.005	ug/L
0.005	ug/L
0.005	ug/L
0.005	ug/L
0.005	ug/L
0.007	ug/L
0.005	ug/L
0.005	ug/L
0.005	ug/L
0.005	ug/L
0.005	ug/L
0.005	ug/L
0.005	ug/L
0.005	ug/L
0.012	ug/L
0.005	ug/L
0.005	ug/L

05056410	Channel A Near Penn, ND	5/2/1996	15:45
05059700	Maple River Nr Enderlin, ND	5/2/1996	16:10
06470800	Bear Creek Nr Oakes, ND	5/2/1996	16:45
06470500	James River At Lamoure, ND	5/2/1996	18:30
05059480	Sheyenne River Diversion At West Fargo, ND	5/6/1996	13:40
05084000	Forest River Nr Fordville, ND	5/7/1996	11:35
05059300	Sheyenne R Ab Sheyenne R Diversion Nr Horace, ND	5/7/1996	14:35
05056200	Edmore Coulee Nr Edmore, ND	5/8/1996	9:15
05064500	Red River Of The North At Halstad, Mn	5/8/1996	10:10
05056239	Starkweather Coulee Nr Webster, ND	5/8/1996	11:30
05090000	Park River At Grafton, ND	5/8/1996	12:25
05056250	Lake Alice Nr Churchs Ferry, ND	5/8/1996	13:50
05059000	Sheyenne River Near Kindred, ND	5/8/1996	14:30
05056260	Lake Irvine Nr Churchs Ferry, ND	5/8/1996	14:50
05056241	Dry Lake Near Penn, ND	5/8/1996	15:35
05056222	Morrison Lake Near Webster, ND	5/8/1996	17:00
05056220	Sweetwater Lake At Sweetwater, ND	5/8/1996	17:15
06470000	James River At Jamestown, ND	5/8/1996	17:30
05056665	Eastern Stump Lake Nr Lakota, ND	5/9/1996	8:35
05056670	Western Stump Lake Nr Lakota, ND	5/9/1996	9:25
05058700	Sheyenne River At Lisbon, ND	5/9/1996	10:40
480552098145300	Mchugh Slough Near Lakota, ND	5/9/1996	10:50
05100000	Pembina River At Neche, ND	5/9/1996	11:55

Mercury, dissolved	<	0.1	ug/L	05115500
Mercury, dissolved	<	0.1	ug/L	05115500
Mercury, dissolved	<	0.1	ug/L	05123990
Mercury, dissolved	<	0.1	ug/L	05123990
Mercury, dissolved	<	0.1	ug/L	05120000
Mercury, dissolved	<	0.1	ug/L	05114000
Mercury, dissolved	<	0.1	ug/L	05117500
Mercury, dissolved	<	0.1	ug/L	05114000
Mercury, dissolved	<	0.1	ug/L	05117500
Mercury, dissolved	<	0.1	ug/L	05120000
Mercury, dissolved	<	0.1	ug/L	05123990
Mercury, dissolved	<	0.1	ug/L	05123990
Mercury, dissolved	<	0.1	ug/L	05115500
Mercury, dissolved	<	0.1	ug/L	05115500
Mercury, dissolved	<	0.1	ug/L	05120000
Mercury, dissolved	<	0.1	ug/L	05114000
Mercury, dissolved	<	0.1	ug/L	05117500
Mercury, dissolved	<	0.1	ug/L	05120000
Mercury, dissolved	<	0.1	ug/L	05117500
Mercury, dissolved	<	0.1	ug/L	05114000
Mercury, dissolved	<	0.1	ug/L	05114000
Mercury, dissolved	<	0.1	ug/L	05117500
Mercury, dissolved	<	0.1	ug/L	05120000

Lake Darling Near Foxholm, ND	1/28/2014	12:02	Mercury, total	<
Lake Darling Near Foxholm, ND	1/28/2014	12:10	Mercury, total	<
J. Clark Salyer Pool 357 Nr Westhope, ND	1/29/2014	9:22	Mercury, total	<
J. Clark Salyer Pool 357 Nr Westhope, ND	1/29/2014	9:25	Mercury, total	<
Souris River Nr Verendrye, ND	4/15/2014	12:15	Mercury, total	
Souris River Nr Sherwood, ND	4/16/2014	13:15	Mercury, total	<
Souris River Above Minot, ND	4/17/2014	8:00	Mercury, total	<
Souris River Nr Sherwood, ND	4/28/2014	11:40	Mercury, total	
Souris River Above Minot, ND	4/28/2014	14:30	Mercury, total	<
Souris River Nr Verendrye, ND	4/29/2014	8:30	Mercury, total	
J. Clark Salyer Pool 357 Nr Westhope, ND	5/20/2014	9:24	Mercury, total	<
J. Clark Salyer Pool 357 Nr Westhope, ND	5/20/2014	9:27	Mercury, total	<
Lake Darling Near Foxholm, ND	5/20/2014	13:05	Mercury, total	<
Lake Darling Near Foxholm, ND	5/20/2014	13:11	Mercury, total	<
Souris River Nr Verendrye, ND	5/29/2014	8:40	Mercury, total	
Souris River Nr Sherwood, ND	5/29/2014	11:40	Mercury, total	
Souris River Above Minot, ND	5/30/2014	7:30	Mercury, total	<
Souris River Nr Verendrye, ND	6/17/2014	9:00	Mercury, total	<
Souris River Above Minot, ND	6/17/2014	11:30	Mercury, total	<
Souris River Nr Sherwood, ND	6/18/2014	13:15	Mercury, total	<
Souris River Nr Sherwood, ND	7/21/2014	12:00	Mercury, total	<
Souris River Above Minot, ND	7/21/2014	14:15	Mercury, total	<
Souris River Nr Verendrye, ND	7/22/2014	9:10	Mercury, total	

0.005	ug/L
0.005	ug/L
0.005	ug/L
0.005	ug/L
0.006	ug/L
0.005	ug/L
0.005	ug/L
0.009	ug/L
0.005	ug/L
0.014	ug/L
0.005	ug/L
0.005	ug/L
0.005	ug/L
0.005	ug/L
0.009	ug/L
0.007	ug/L
0.005	ug/L
0.005	ug/L
0.005	ug/L
0.005	ug/L
0.005	ug/L
0.005	ug/L
0.006	ug/L

05101000	Tongue River At Akra, ND	5/9/1996	14:05
05054500	Sheyenne River Above Harvey, ND	5/9/1996	16:00
06470875	Dakota Lake Nr Ludden, ND	5/10/1996	10:30
05085000	Forest River At Minto, ND	5/10/1996	10:40
05051522	Red River Of The North At Hickson, ND	5/10/1996	11:10
05082500	Red River Of The North At Grand Forks, ND	5/10/1996	14:50
05056400	Big Coulee Nr Churchs Ferry, ND	5/13/1996	10:50
05092000	Red River Of The North At Drayton, ND	5/13/1996	13:10
05056410	Channel A Near Penn, ND	5/13/1996	14:15
05056100	Mauvais Coulee Nr Cando, ND	5/14/1996	7:35
06332770	Deepwater Creek At Mouth Nr Raub, ND	5/21/1996	10:30
06348300	Heart River At Stark Bridge Nr Judson, ND	5/21/1996	12:05
06332523	E. Fork Shell Creek Nr Parshall, ND	5/21/1996	13:00
06342500	Missouri River At Bismarck, ND	5/23/1996	12:30
05056400	Big Coulee Nr Churchs Ferry, ND	5/28/1996	12:35
06354815	Porcupine Creek Nr Ft Yates, ND	6/4/1996	13:50
06468250	James River Above Arrowwood Lake Nr Kensal, ND	6/5/1996	16:45
05056400	Big Coulee Nr Churchs Ferry, ND	6/11/1996	12:20
05056400	Big Coulee Nr Churchs Ferry, ND	6/17/1996	13:40
480052099065400	Devils Lake Site 1 West Bay (th13a)	6/17/1996	16:15
480438099091500	Minnewaukan Flats East Devils Lake, ND	6/17/1996	16:35
480407098491900	Devils Lake Site 6 East Bay (th11a)	6/18/1996	7:40
480407098491900	Devils Lake Site 6 East Bay (th11a)	6/18/1996	7:45

Mercury, dissolved	<	0.1	ug/L	05123990
Mercury, dissolved	<	0.1	ug/L	05123990
Mercury, dissolved	<	0.1	ug/L	05115500
Mercury, dissolved	<	0.1	ug/L	05115500
Mercury, dissolved	<	0.1	ug/L	05124000
Mercury, dissolved	<	0.1	ug/L	05114000
Mercury, dissolved	<	0.1	ug/L	05120000
Mercury, dissolved	<	0.1	ug/L	05117500
Mercury, dissolved	<	0.1	ug/L	05120000
Mercury, dissolved	<	0.1	ug/L	05114000
Mercury, dissolved	<	0.1	ug/L	05117500
Mercury, dissolved	<	0.1	ug/L	05123990
Mercury, dissolved	<	0.1	ug/L	05123990
Mercury, dissolved	<	0.1	ug/L	05115500
Mercury, dissolved	<	0.1	ug/L	05115500
Mercury, dissolved	<	0.1	ug/L	05120000
Mercury, dissolved	<	0.1	ug/L	05114000
Mercury, dissolved	<	0.1	ug/L	05117500
Mercury, dissolved	<	0.1	ug/L	05123990
Mercury, dissolved	<	0.1	ug/L	05115500
Mercury, dissolved	<	0.1	ug/L	05115500
Mercury, dissolved	<	0.1	ug/L	05114000
Mercury, dissolved	<	0.1	ug/L	05117500

J. Clark Salyer Pool 357 Nr Westhope, ND	7/29/2014	9:16	Mercury, total	<
J. Clark Salyer Pool 357 Nr Westhope, ND	7/29/2014	9:20	Mercury, total	<
Lake Darling Near Foxholm, ND	7/29/2014	12:38	Mercury, total	<
Lake Darling Near Foxholm, ND	7/29/2014	12:46	Mercury, total	<
Souris River Nr Westhope, ND	8/19/2014	11:40	Mercury, total	<
Souris River Nr Sherwood, ND	8/19/2014	14:30	Mercury, total	<
Souris River Nr Verendrye, ND	8/20/2014	8:40	Mercury, total	
Souris River Above Minot, ND	8/20/2014	10:40	Mercury, total	<
Souris River Nr Verendrye, ND	10/7/2014	13:45	Mercury, total	<
Souris River Nr Sherwood, ND	10/8/2014	17:15	Mercury, total	<
Souris River Above Minot, ND	10/8/2014	19:45	Mercury, total	<
J. Clark Salyer Pool 357 Nr Westhope, ND	10/14/2014	18:01	Mercury, total	<
J. Clark Salyer Pool 357 Nr Westhope, ND	10/14/2014	18:06	Mercury, total	
Lake Darling Near Foxholm, ND	10/15/2014	14:44	Mercury, total	<
Lake Darling Near Foxholm, ND	10/15/2014	14:50	Mercury, total	<
Souris River Nr Verendrye, ND	1/12/2015	17:20	Mercury, total	<
Souris River Nr Sherwood, ND	1/14/2015	19:00	Mercury, total	<
Souris River Above Minot, ND	1/15/2015	18:40	Mercury, total	<
J. Clark Salyer Pool 357 Nr Westhope, ND	2/19/2015	18:49	Mercury, total	<
Lake Darling Near Foxholm, ND	2/20/2015	16:20	Mercury, total	<
Lake Darling Near Foxholm, ND	2/20/2015	16:22	Mercury, total	<
Souris River Nr Sherwood, ND	3/30/2015	17:40	Mercury, total	
Souris River Above Minot, ND	3/31/2015	13:40	Mercury, total	<

0.005	ug/L
0.005	ug/L
0.005	ug/L
0.005	ug/L
0.005	ug/L
0.005	ug/L
0.005	ug/L
0.005	ug/L
0.005	ug/L
0.005	ug/L
0.005	ug/L
0.005	ug/L
0.005	ug/L
0.005	ug/L
0.006313	ug/L
0.005	ug/L
0.005	ug/L
0.005	ug/L
0.005	ug/L
0.005	ug/L
0.005	ug/L
0.005	ug/L
0.005	ug/L
0.016511	ug/L
0.005	ug/L

475654099064300	Twin Lake Outlet 2 Near Fort Totten, ND	6/18/1996	11:35
475717099064100	Twin Lake Outlet 1 Near Fort Totten, ND	6/18/1996	12:40
475551099064700	Twin Lake Outlet 3 And 4 Near Fort Totten, ND	6/18/1996	13:40
475454099055500	Twin Lake Outlet 5 Near Fort Totten, ND	6/18/1996	14:45
480146099134300	Round Lake Near Fort Totten, ND	6/19/1996	10:40
475944099161600	Long Lake Near Fort Totten, ND	6/19/1996	11:20
06354815	Porcupine Creek Nr Ft Yates, ND	7/2/1996	11:55
06331000	Little Muddy River Bl Cow Creek Nr Williston, ND	7/8/1996	16:45
06336600	Beaver Creek Nr Trotters, ND	7/11/1996	9:20
05054500	Sheyenne River Above Harvey, ND	7/15/1996	14:15
06332770	Deepwater Creek At Mouth Nr Raub, ND	7/16/1996	10:00
06332523	E. Fork Shell Creek Nr Parshall, ND	7/16/1996	12:10
05113600	Long Creek Nr Noonan, ND	7/16/1996	13:30
06339100	Knife River At Manning, ND	7/16/1996	15:40
06468250	James River Above Arrowwood Lake Nr Kensal, ND	7/16/1996	18:15
05056665	Eastern Stump Lake Nr Lakota, ND	7/22/1996	14:35
05056670	Western Stump Lake Nr Lakota, ND	7/22/1996	15:25
480552098145300	Mchugh Slough Near Lakota, ND	7/22/1996	16:50
480407098491900	Devils Lake Site 6 East Bay (th11a)	7/23/1996	13:35
480052099065400	Devils Lake Site 1 West Bay (th13a)	7/23/1996	14:10
05056250	Lake Alice Nr Churchs Ferry, ND	7/23/1996	16:15
05056260	Lake Irvine Nr Churchs Ferry, ND	7/23/1996	16:25
480438099091500	Minnewaukan Flats East Devils Lake, ND	7/24/1996	8:40

Mercury, dissolved		0.1	ug/L	05120000
Mercury, dissolved		0.1	ug/L	05120000
Mercury, dissolved	<	0.1	ug/L	05114000
Mercury, dissolved	<	0.1	ug/L	05117500
Mercury, dissolved	<	0.1	ug/L	05123990
Mercury, dissolved	<	0.1	ug/L	05123990
Mercury, dissolved	<	0.1	ug/L	05115500
Mercury, dissolved	<	0.1	ug/L	05115500
Mercury, dissolved	<	0.1	ug/L	05120000
Mercury, dissolved	<	0.1	ug/L	05114000
Mercury, dissolved	<	0.1	ug/L	05117500
Mercury, dissolved	<	0.1	ug/L	05120000
Mercury, dissolved	<	0.1	ug/L	05117500
Mercury, dissolved	<	0.1	ug/L	05114000
Mercury, dissolved	<	0.1	ug/L	05120000
Mercury, dissolved		0.2	ug/L	05117500
Mercury, dissolved	<	0.1	ug/L	05114000
Mercury, dissolved	<	0.1	ug/L	05123990
Mercury, dissolved	<	0.1	ug/L	05115500
Mercury, dissolved	<	0.1	ug/L	05115500
Mercury, dissolved	<	0.1	ug/L	05124000
Mercury, dissolved	<	0.1	ug/L	05114000
Mercury, dissolved	<	0.1	ug/L	05120000

Souris River Nr Verendrye, ND	3/31/2015	16:10	Mercury, total	
Souris River Nr Verendrye, ND	4/21/2015	15:40	Mercury, total	
Souris River Nr Sherwood, ND	4/22/2015	18:30	Mercury, total	
Souris River Above Minot, ND	4/23/2015	13:20	Mercury, total	<
J. Clark Salyer Pool 357 Nr Westhope, ND	5/19/2015	14:50	Mercury, total	<
J. Clark Salyer Pool 357 Nr Westhope, ND	5/19/2015	14:52	Mercury, total	<
Lake Darling Near Foxholm, ND	5/19/2015	18:05	Mercury, total	<
Lake Darling Near Foxholm, ND	5/19/2015	18:10	Mercury, total	<
Souris River Nr Verendrye, ND	5/28/2015	14:00	Mercury, total	
Souris River Nr Sherwood, ND	5/28/2015	18:10	Mercury, total	<
Souris River Above Minot, ND	5/29/2015	12:40	Mercury, total	<
Souris River Nr Verendrye, ND	6/16/2015	15:30	Mercury, total	
Souris River Above Minot, ND	6/16/2015	20:00	Mercury, total	<
Souris River Nr Sherwood, ND	6/17/2015	18:15	Mercury, total	
Souris River Nr Verendrye, ND	7/21/2015	15:30	Mercury, total	<
Souris River Above Minot, ND	7/21/2015	18:10	Mercury, total	<
Souris River Nr Sherwood, ND	7/22/2015	13:20	Mercury, total	<
J. Clark Salyer Pool 357 Nr Westhope, ND	7/29/2015	13:40	Mercury, total	<
Lake Darling Near Foxholm, ND	7/29/2015	17:20	Mercury, total	<
Lake Darling Near Foxholm, ND	7/29/2015	17:25	Mercury, total	
Souris River Nr Westhope, ND	9/1/2015	14:00	Mercury, total	<
Souris River Nr Sherwood, ND	9/1/2015	17:00	Mercury, total	
Souris River Nr Verendrye, ND	9/2/2015	18:50	Mercury, total	

0.015638	ug/L
0.010153	ug/L
0.005634	ug/L
0.005	ug/L
0.005	ug/L
0.005	ug/L
0.005	ug/L
0.005	ug/L
0.00926	ug/L
0.005	ug/L
0.005	ug/L
0.00616	ug/L
0.005	ug/L
0.00673	ug/L
0.005	ug/L
0.005	ug/L
0.005	ug/L
0.005	ug/L
0.005	ug/L
0.01369	ug/L
0.005	ug/L
0.00511	ug/L
0.00617	ug/L

05056241	Dry Lake Near Penn, ND	7/24/1996	13:05
05056222	Morrison Lake Near Webster, ND	7/24/1996	15:00
05056220	Sweetwater Lake At Sweetwater, ND	7/24/1996	15:35
06468500	James River Near Pingree, ND	7/25/1996	12:30
06354815	Porcupine Creek Nr Ft Yates, ND	7/31/1996	12:30
06342450	Burnt Creek Nr Bismarck, ND	8/1/1996	14:05
06349215	Long Lake Creek Ab Long Lake Nr Moffit, ND	8/5/1996	10:35
06353000	Cedar Creek Nr Raleigh, ND	8/5/1996	14:05
05056215	Edmore Coulee Trib Nr Webster, ND	8/5/1996	14:45
06349500	Apple Creek Nr Menoken, ND	8/5/1996	15:10
05056200	Edmore Coulee Nr Edmore, ND	8/6/1996	8:50
06352000	Cedar Creek Nr Haynes, ND	8/6/1996	9:30
05090000	Park River At Grafton, ND	8/6/1996	10:00
05056239	Starkweather Coulee Nr Webster, ND	8/6/1996	11:15
05056100	Mauvais Coulee Nr Cando, ND	8/6/1996	13:00
06347500	Big Muddy Creek Near Almont, ND	8/6/1996	13:55
05056060	Mauvais Coulee Trib No. 3 Nr Cando, ND	8/6/1996	15:35
05084000	Forest River Nr Fordville, ND	8/6/1996	16:00
06350000	Cannonball River At Regent, ND	8/6/1996	16:20
05101000	Tongue River At Akra, ND	8/7/1996	8:25
06344600	Green River Nr New Hradec, ND	8/7/1996	9:15
06340000	Spring Creek At Zap, ND	8/7/1996	9:45
05056410	Channel A Near Penn, ND	8/7/1996	9:50

Mercury, dissolved	<	0.1	ug/L	05117500
Mercury, dissolved	<	0.1	ug/L	05120000
Mercury, dissolved		0.1	ug/L	05117500
Mercury, dissolved	<	0.1	ug/L	05114000
Mercury, dissolved	<	0.1	ug/L	05123990
Mercury, dissolved		0.6	ug/L	05115500
Mercury, dissolved		0.2	ug/L	05115500
Mercury, dissolved	<	0.1	ug/L	05120000
Mercury, dissolved	<	0.1	ug/L	05114000
Mercury, dissolved		0.3	ug/L	05117500
Mercury, dissolved	<	0.1	ug/L	05123990
Mercury, dissolved	<	0.1	ug/L	05115500
Mercury, dissolved	<	0.1	ug/L	05115500
Mercury, dissolved	<	0.1	ug/L	05114000
Mercury, dissolved	<	0.1	ug/L	05117500
Mercury, dissolved		0.3	ug/L	05120000
Mercury, dissolved	<	0.1	ug/L	05120000
Mercury, dissolved	<	0.1	ug/L	05117500
Mercury, dissolved	<	0.1	ug/L	05114000
Mercury, dissolved	<	0.1	ug/L	05120000
Mercury, dissolved	<	0.1	ug/L	05117500
Mercury, dissolved		0.2	ug/L	05114000
Mercury, dissolved	<	0.1	ug/L	05120000

Souris River Above Minot, ND	9/3/2015	13:00	Mercury, total	<
Souris River Nr Verendrye, ND	10/6/2015	9:30	Mercury, total	
Souris River Above Minot, ND	10/6/2015	13:30	Mercury, total	<
Souris River Nr Sherwood, ND	10/7/2015	13:00	Mercury, total	<
J. Clark Salyer Pool 357 Nr Westhope, ND	10/13/2015	13:08	Mercury, total	
Lake Darling Near Foxholm, ND	10/14/2015	9:22	Mercury, total	<
Lake Darling Near Foxholm, ND	10/14/2015	9:28	Mercury, total	<
Souris River Nr Verendrye, ND	1/26/2016	10:40	Mercury, total	<
Souris River Nr Sherwood, ND	1/27/2016	14:10	Mercury, total	<
Souris River Above Minot, ND	1/28/2016	14:45	Mercury, total	<
J. Clark Salyer Pool 357 Nr Westhope, ND	2/2/2016	12:28	Mercury, total	<
Lake Darling Near Foxholm, ND	2/3/2016	10:48	Mercury, total	<
Lake Darling Near Foxholm, ND	2/3/2016	10:52	Mercury, total	<
Souris River Nr Sherwood, ND	4/4/2016	14:20	Mercury, total	<
Souris River Above Minot, ND	4/4/2016	16:50	Mercury, total	<
Souris River Nr Verendrye, ND	4/5/2016	10:40	Mercury, total	<
Souris River Nr Verendrye, ND	4/18/2016	11:10	Mercury, total	
Souris River Above Minot, ND	4/19/2016	11:50	Mercury, total	<
Souris River Nr Sherwood, ND	4/20/2016	13:30	Mercury, total	<
Souris River Nr Verendrye, ND	5/10/2016	10:20	Mercury, total	
Souris River Above Minot, ND	5/10/2016	14:20	Mercury, total	<
Souris River Nr Sherwood, ND	5/11/2016	9:20	Mercury, total	<
Souris River Nr Verendrye, ND	6/7/2016	10:00	Mercury, total	

0.005	ug/L
0.005	ug/L
0.005	ug/L
0.005	ug/L
0.009	ug/L
0.005	ug/L
0.005	ug/L
0.005	ug/L
0.005	ug/L
0.005	ug/L
0.005	ug/L
0.005	ug/L
0.005	ug/L
0.005	ug/L
0.005	ug/L
0.005	ug/L
0.005	ug/L
0.01	ug/L
0.005	ug/L
0.005	ug/L
0.005	ug/L
0.005	ug/L
0.005	ug/L
0.007	ug/L

06343000	Heart River Nr South Heart, ND	8/7/1996	11:35
05056390	Little Coulee Nr Brinsmade, ND	8/7/1996	12:00
06339500	Knife River Nr Golden Valley, ND	8/7/1996	12:05
05100000	Pembina River At Neche, ND	8/7/1996	13:00
05056400	Big Coulee Nr Churchs Ferry, ND	8/7/1996	13:40
06345500	Heart River Nr Richardton, ND	8/7/1996	15:10
05085000	Forest River At Minto, ND	8/8/1996	11:20
06335500	Little Missouri River At Marmarth, ND	8/8/1996	12:40
06345780	Heart R Ab Lake Tschida Nr Glen Ullin, ND	8/9/1996	10:45
06348300	Heart River At Stark Bridge Nr Judson, ND	8/9/1996	15:10
05120500	Wintering River Nr Karlsruhe, ND	8/12/1996	13:30
05092000	Red River Of The North At Drayton, ND	8/12/1996	15:00
05053000	Wild Rice River Nr Abercrombie, ND	8/14/1996	11:15
05123400	Willow Creek Nr Willow City, ND	8/14/1996	15:15
05051500	Red River Of The North At Wahpeton, ND	8/14/1996	15:25
05117500	Souris River Above Minot, ND	8/15/1996	9:00
05116500	Des Lacs River At Foxholm, ND	8/15/1996	11:30
05058700	Sheyenne River At Lisbon, ND	8/15/1996	12:00
05051522	Red River Of The North At Hickson, ND	8/15/1996	16:50
05058000	Sheyenne River Below Baldhill Dam, ND	8/21/1996	11:00
05057200	Baldhill Creek Nr Dazey, ND	8/22/1996	8:05
05057000	Sheyenne River Nr Cooperstown, ND	8/23/1996	9:10
06354580	Beaver Creek Bl Linton, ND	8/26/1996	11:15

Mercury, dissolved	<	0.1	ug/L	05117500
Mercury, dissolved	<	0.1	ug/L	05114000
Mercury, dissolved		0.2	ug/L	05123990
Mercury, dissolved	<	0.1	ug/L	05115500
Mercury, dissolved	<	0.1	ug/L	05115500
Mercury, dissolved	<	0.1	ug/L	05120000
Mercury, dissolved	<	0.1	ug/L	05114000
Mercury, dissolved	<	0.1	ug/L	05117500
Mercury, dissolved	<	0.1	ug/L	05123990
Mercury, dissolved	<	0.1	ug/L	05115500
Mercury, dissolved	<	0.1	ug/L	05115500
Mercury, dissolved	<	0.1	ug/L	05124000
Mercury, dissolved	<	0.1	ug/L	05114000
Mercury, dissolved	<	0.1	ug/L	05120000
Mercury, dissolved	<	0.1	ug/L	05117500
Mercury, dissolved	<	0.1	ug/L	05123990
Mercury, dissolved	<	0.1	ug/L	05115500
Mercury, dissolved	<	0.1	ug/L	05115500
Mercury, dissolved	<	0.1	ug/L	05114000
Mercury, dissolved	<	0.1	ug/L	05117500
Mercury, dissolved	<	0.1	ug/L	05120000
Mercury, dissolved	<	0.1	ug/L	05120000
Mercury, dissolved	<	0.1	ug/L	05114000

Souris River Above Minot, ND	6/7/2016	14:10	Mercury, total	<
Souris River Nr Sherwood, ND	6/8/2016	14:20	Mercury, total	
J. Clark Salyer Pool 357 Nr Westhope, ND	6/14/2016	11:17	Mercury, total	<
Lake Darling Near Foxholm, ND	6/14/2016	14:03	Mercury, total	<
Lake Darling Near Foxholm, ND	6/14/2016	14:09	Mercury, total	<
Souris River Nr Verendrye, ND	7/12/2016	15:10	Mercury, total	<
Souris River Nr Sherwood, ND	7/13/2016	9:40	Mercury, total	<
Souris River Above Minot, ND	7/13/2016	13:40	Mercury, total	<
J. Clark Salyer Pool 357 Nr Westhope, ND	7/19/2016	8:00	Mercury, total	
Lake Darling Near Foxholm, ND	7/19/2016	11:25	Mercury, total	<
Lake Darling Near Foxholm, ND	7/19/2016	11:30	Mercury, total	<
Souris River Nr Westhope, ND	8/30/2016	8:30	Mercury, total	<
Souris River Nr Sherwood, ND	8/30/2016	11:50	Mercury, total	<
Souris River Nr Verendrye, ND	8/31/2016	15:20	Mercury, total	
Souris River Above Minot, ND	9/1/2016	7:30	Mercury, total	<
J. Clark Salyer Pool 357 Nr Westhope, ND	10/12/2016	12:51	Mercury, total	
Lake Darling Near Foxholm, ND	10/13/2016	9:54	Mercury, total	<
Lake Darling Near Foxholm, ND	10/13/2016	9:59	Mercury, total	<
Souris River Nr Sherwood, ND	10/18/2016	9:30	Mercury, total	<
Souris River Above Minot, ND	10/18/2016	13:50	Mercury, total	<
Souris River Nr Verendrye, ND	10/19/2016	15:40	Mercury, total	<
Souris River Nr Verendrye, ND	1/17/2017	11:00	Mercury, total	
Souris River Nr Sherwood, ND	1/18/2017	17:00	Mercury, total	<

0.005	ug/L
0.009	ug/L
0.005	ug/L
0.005	ug/L
0.005	ug/L
0.005	ug/L
0.005	ug/L
0.005	ug/L
0.006	ug/L
0.005	ug/L
0.005	ug/L
0.005	ug/L
0.005	ug/L
0.006	ug/L
0.005	ug/L
0.017	ug/L
0.005	ug/L
0.005	ug/L
0.005	ug/L
0.005	ug/L
0.005	ug/L
0.007	ug/L
0.005	ug/L

05060500	Rush River At Amenia, ND	8/26/1996	11:35
05060000	Maple River Nr Mapleton, ND	8/26/1996	13:15
05060100	Maple River Bl Mapleton, ND	8/26/1996	13:15
05056200	Edmore Coulee Nr Edmore, ND	8/27/1996	7:50
05059500	Sheyenne River At West Fargo, ND	8/27/1996	9:30
05056239	Starkweather Coulee Nr Webster, ND	8/27/1996	11:30
05056100	Mauvais Coulee Nr Cando, ND	8/27/1996	13:00
05059000	Sheyenne River Near Kindred, ND	8/27/1996	14:25
05056000	Sheyenne River Nr Warwick, ND	8/27/1996	15:00
06468170	James River Nr Grace City, ND	8/27/1996	17:15
05059300	Sheyenne R Ab Sheyenne R Diversion Nr Horace, ND	8/28/1996	8:50
06468250	James River Above Arrowwood Lake Nr Kensal, ND	8/28/1996	11:00
05056400	Big Coulee Nr Churchs Ferry, ND	8/28/1996	11:15
05059700	Maple River Nr Enderlin, ND	8/28/1996	13:15
06468500	James River Near Pingree, ND	8/28/1996	13:30
06337000	Little Missouri River Nr Watford City, ND	8/28/1996	14:00
06470800	Bear Creek Nr Oakes, ND	8/28/1996	18:30
06470875	Dakota Lake Nr Ludden, ND	8/29/1996	10:15
06349000	Heart River Nr Mandan, ND	8/29/1996	10:30
06470500	James River At Lamoure, ND	8/29/1996	14:15
05082500	Red River Of The North At Grand Forks, ND	8/29/1996	14:25
06354815	Porcupine Creek Nr Ft Yates, ND	8/29/1996	16:30
06354000	Cannonball River At Breien, ND	8/30/1996	13:05

Mercury, dissolved	<	0.1	ug/L	05117500
Mercury, dissolved	<	0.1	ug/L	05123990
Mercury, dissolved	<	0.1	ug/L	05115500
Mercury, dissolved	<	0.1	ug/L	05115500
Mercury, dissolved	<	0.1	ug/L	05120000
Mercury, dissolved	<	0.1	ug/L	05114000
Mercury, dissolved	<	0.1	ug/L	05117500
Mercury, dissolved	<	0.1	ug/L	05120000
Mercury, dissolved		0.2	ug/L	05114000
Mercury, dissolved		0.6	ug/L	05117500
Mercury, dissolved	<	0.1	ug/L	05114000
Mercury, dissolved	<	0.1	ug/L	05117500
Mercury, dissolved	<	0.1	ug/L	05120000
Mercury, dissolved	<	0.1	ug/L	05123990
Mercury, dissolved	<	0.1	ug/L	05123990
Mercury, dissolved	<	0.1	ug/L	05115500
Mercury, dissolved	<	0.1	ug/L	05115500
Mercury, dissolved	<	0.1	ug/L	05114000
Mercury, dissolved	<	0.1	ug/L	05117500
Mercury, dissolved	<	0.1	ug/L	05120000
Mercury, dissolved	<	0.1	ug/L	05120000
Mercury, dissolved	<	0.1	ug/L	05114000
Mercury, dissolved	<	0.1	ug/L	05117500

Souris River Above Minot, ND	1/19/2017	14:00	Mercury, total	<
J. Clark Salyer Pool 357 Nr Westhope, ND	2/13/2017	12:39	Mercury, total	
Lake Darling Near Foxholm, ND	2/14/2017	9:46	Mercury, total	
Lake Darling Near Foxholm, ND	2/14/2017	9:51	Mercury, total	<
Souris River Nr Verendrye, ND	4/3/2017	10:40	Mercury, total	
Souris River Nr Sherwood, ND	4/4/2017	9:30	Mercury, total	
Souris River Above Minot, ND	4/5/2017	8:00	Mercury, total	
Souris River Nr Verendrye, ND	4/17/2017	10:30	Mercury, total	
Souris River Nr Sherwood, ND	4/18/2017	10:50	Mercury, total	
Souris River Above Minot, ND	4/18/2017	14:40	Mercury, total	
Souris River Nr Sherwood, ND	5/9/2017	11:20	Mercury, total	<
Souris River Above Minot, ND	5/9/2017	15:10	Mercury, total	
Souris River Nr Verendrye, ND	5/10/2017	8:50	Mercury, total	<
J. Clark Salyer Pool 357 Nr Westhope, ND	5/15/2017	10:53	Mercury, total	<
J. Clark Salyer Pool 357 Nr Westhope, ND	5/15/2017	10:56	Mercury, total	<
Lake Darling Near Foxholm, ND	5/15/2017	13:43	Mercury, total	<
Lake Darling Near Foxholm, ND	5/15/2017	13:49	Mercury, total	<
Souris River Nr Sherwood, ND	6/13/2017	10:00	Mercury, total	<
Souris River Above Minot, ND	6/13/2017	14:40	Mercury, total	
Souris River Nr Verendrye, ND	6/15/2017	8:00	Mercury, total	<
Souris River Nr Verendrye, ND	7/25/2017	9:50	Mercury, total	
Souris River Nr Sherwood, ND	7/26/2017	9:20	Mercury, total	<
Souris River Above Minot, ND	7/26/2017	13:30	Mercury, total	

0.005	ug/L
0.005	ug/L
0.005	ug/L
0.005	ug/L
0.012	ug/L
0.012	ug/L
0.007	ug/L
0.009	ug/L
0.007	ug/L
0.005	ug/L
0.005	ug/L
0.006	ug/L
0.005	ug/L
0.005	ug/L
0.005	ug/L
0.005	ug/L
0.005	ug/L
0.005	ug/L
0.007	ug/L
0.005	ug/L
0.007	ug/L
0.005	ug/L
0.005	ug/L

05066500	Goose River At Hillsboro, ND	9/3/1996	10:40
06338490	Missouri River At Garrison Dam, ND	9/3/1996	13:50
05064500	Red River Of The North At Halstad, Mn	9/3/1996	14:50
06332770	Deepwater Creek At Mouth Nr Raub, ND	9/4/1996	12:30
06332523	E. Fork Shell Creek Nr Parshall, ND	9/4/1996	13:25
06340500	Knife River At Hazen, ND	9/5/1996	10:35
06342260	Square Butte Creek Below Center, ND	9/5/1996	13:15
06468250	James River Above Arrowwood Lake Nr Kensal, ND	9/10/1996	12:30
06468500	James River Near Pingree, ND	9/10/1996	14:30
06469400	Pipestem Creek Nr Pingree, ND	9/12/1996	11:45
06470000	James River At Jamestown, ND	9/12/1996	16:15
06354815	Porcupine Creek Nr Ft Yates, ND	9/24/1996	13:40
05056665	Eastern Stump Lake Nr Lakota, ND	10/15/1996	15:05
05056670	Western Stump Lake Nr Lakota, ND	10/15/1996	15:55
480552098145300	Mchugh Slough Near Lakota, ND	10/15/1996	17:00
480438099091500	Minnewaukan Flats East Devils Lake, ND	10/16/1996	10:20
480052099065400	Devils Lake Site 1 West Bay (th13a)	10/16/1996	10:45
480407098491900	Devils Lake Site 6 East Bay (th11a)	10/16/1996	12:50
05056222	Morrison Lake Near Webster, ND	10/16/1996	16:00
05056220	Sweetwater Lake At Sweetwater, ND	10/16/1996	16:30
05056250	Lake Alice Nr Churchs Ferry, ND	10/17/1996	9:10
05056260	Lake Irvine Nr Churchs Ferry, ND	10/17/1996	10:10
05056241	Dry Lake Near Penn, ND	10/17/1996	11:00

Mercury, dissolved	<	0.1	ug/L	05115500
Mercury, dissolved	<	0.1	ug/L	05115500
Mercury, dissolved	<	0.1	ug/L	05123990
Mercury, dissolved	<	0.1	ug/L	05120000
Mercury, dissolved	<	0.1	ug/L	05124000
Mercury, dissolved	<	0.1	ug/L	05114000
Mercury, dissolved	<	0.1	ug/L	05117500
Mercury, dissolved	<	0.1	ug/L	05120000
Mercury, dissolved	<	0.1	ug/L	05117500
Mercury, dissolved	<	0.1	ug/L	05114000
Mercury, dissolved	<	0.1	ug/L	05123990
Mercury, dissolved	<	0.1	ug/L	05115500
Mercury, dissolved	<	0.1	ug/L	05115500
Mercury, dissolved	<	0.1	ug/L	05120000
Mercury, dissolved	<	0.1	ug/L	05114000
Mercury, dissolved	<	0.1	ug/L	05117500
Mercury, dissolved	<	0.1	ug/L	05115500
Mercury, dissolved	<	0.1	ug/L	05115500
Mercury, dissolved	<	0.1	ug/L	05114000
Mercury, dissolved	<	0.1	ug/L	05117500
Mercury, dissolved	<	0.1	ug/L	05120000
Mercury, dissolved	<	0.1	ug/L	05114000
Mercury, dissolved	<	0.1	ug/L	05117500

Lake Darling Near Foxholm, ND	8/1/2017	16:29	Mercury, total	<
Lake Darling Near Foxholm, ND	8/1/2017	16:34	Mercury, total	<
J. Clark Salyer Pool 357 Nr Westhope, ND	8/2/2017	8:32	Mercury, total	
Souris River Nr Verendrye, ND	8/28/2017	11:10	Mercury, total	
Souris River Nr Westhope, ND	8/29/2017	8:40	Mercury, total	<
Souris River Nr Sherwood, ND	8/29/2017	12:10	Mercury, total	<
Souris River Above Minot, ND	8/29/2017	15:50	Mercury, total	<
Souris River Nr Verendrye, ND	10/3/2017	16:00	Mercury, total	<
Souris River Above Minot, ND	10/3/2017	18:20	Mercury, total	<
Souris River Nr Sherwood, ND	10/4/2017	14:30	Mercury, total	<
J. Clark Salyer Pool 357 Nr Westhope, ND	10/10/2017	15:42	Mercury, total	<
Lake Darling Near Foxholm, ND	10/10/2017	18:08	Mercury, total	<
Lake Darling Near Foxholm, ND	10/10/2017	18:14	Mercury, total	<
Souris River Nr Verendrye, ND	1/3/2018	15:20	Mercury, total	<
Souris River Nr Sherwood, ND	1/4/2018	16:40	Mercury, total	<
Souris River Above Minot, ND	1/5/2018	16:55	Mercury, total	<
Lake Darling Near Foxholm, ND	2/27/2018	19:24	Mercury, total	<
Lake Darling Near Foxholm, ND	2/27/2018	19:32	Mercury, total	<
Souris River Nr Sherwood, ND	4/25/2018	17:00	Mercury, total	NA
Souris River Above Minot, ND	4/25/2018	20:30	Mercury, total	NA
Souris River Nr Verendrye, ND	4/26/2018	13:30	Mercury, total	NA
Souris River Nr Sherwood, ND	5/1/2018	17:00	Mercury, total	NA
Souris River Above Minot, ND	5/1/2018	19:40	Mercury, total	NA

0.005	ug/L
0.005	ug/L
0.006	ug/L
0.005	ug/L
0.005	ug/L
0.005	ug/L
0.005	ug/L
0.005	ug/L
0.005	ug/L
0.005	ug/L
0.005	ug/L
0.005	ug/L
0.005	ug/L
0.005	ug/L
0.005	ug/L
0.005	ug/L
0.005	ug/L
0.005	ug/L
0.005	ug/L
0.005	ug/L
0.00631	ug/L
0.01	ug/L
0.01	ug/L
0.00701	ug/L
0.00576	ug/L

06468500	James River Near Pingree, ND	10/23/1996	10:45
06468250	James River Above Arrowwood Lake Nr Kensal, ND	10/23/1996	13:00
05056410	Channel A Near Penn, ND	10/29/1996	8:50
06468250	James River Above Arrowwood Lake Nr Kensal, ND	12/9/1996	17:30
05056665	Eastern Stump Lake Nr Lakota, ND	2/10/1997	14:20
05056665	Eastern Stump Lake Nr Lakota, ND	2/10/1997	14:25
05056670	Western Stump Lake Nr Lakota, ND	2/10/1997	15:25
480552098145300	Mchugh Slough Near Lakota, ND	2/10/1997	17:35
05056260	Lake Irvine Nr Churchs Ferry, ND	2/11/1997	9:20
05056241	Dry Lake Near Penn, ND	2/11/1997	12:50
05056220	Sweetwater Lake At Sweetwater, ND	2/11/1997	15:25
05056222	Morrison Lake Near Webster, ND	2/11/1997	16:10
475717099064100	Twin Lake Outlet 1 Near Fort Totten, ND	2/12/1997	9:05
475654099064300	Twin Lake Outlet 2 Near Fort Totten, ND	2/12/1997	9:45
475454099055500	Twin Lake Outlet 5 Near Fort Totten, ND	2/12/1997	10:35
475551099064700	Twin Lake Outlet 3 And 4 Near Fort Totten, ND	2/12/1997	11:15
480146099134300	Round Lake Near Fort Totten, ND	2/12/1997	14:10
06336600	Beaver Creek Nr Trotters, ND	3/21/1997	10:30
06339100	Knife River At Manning, ND	3/21/1997	16:30
06339500	Knife River Nr Golden Valley, ND	3/25/1997	14:10
06350000	Cannonball River At Regent, ND	3/26/1997	15:00
06342450	Burnt Creek Nr Bismarck, ND	3/27/1997	9:45
06331000	Little Muddy River Bl Cow Creek Nr Williston, ND	3/27/1997	10:00

Mercury, dissolved	<	0.1	ug/L	05120000
Mercury, dissolved	<	0.1	ug/L	05123990
Mercury, dissolved	<	0.1	ug/L	05115500
Mercury, dissolved	<	0.1	ug/L	05115500
Mercury, dissolved	<	0.1	ug/L	05114000
Mercury, dissolved	<	0.1	ug/L	05117500
Mercury, dissolved	<	0.1	ug/L	05120000
Mercury, dissolved	<	0.1	ug/L	05114000
Mercury, dissolved	<	0.1	ug/L	05117500
Mercury, dissolved	<	0.1	ug/L	05120000
Mercury, dissolved	<	0.1	ug/L	05123990
Mercury, dissolved	<	0.1	ug/L	05115500
Mercury, dissolved	<	0.1	ug/L	05115500
Mercury, dissolved	<	0.1	ug/L	05117500
Mercury, dissolved	<	0.1	ug/L	05120000
Mercury, dissolved	<	0.1	ug/L	05124000
Mercury, dissolved	<	0.1	ug/L	05114000
Mercury, dissolved	<	0.1	ug/L	05120000
Mercury, dissolved	<	0.1	ug/L	05114000
Mercury, dissolved		0.2	ug/L	05117500
Mercury, dissolved	<	0.1	ug/L	05123990
Mercury, dissolved	<	0.1	ug/L	05115500
Mercury, dissolved	<	0.1	ug/L	05115500

Souris River Nr Verendrye, ND	5/2/2018	13:20	Mercury, total	NA
J. Clark Salyer Pool 357 Nr Westhope, ND	5/29/2018	20:39	Mercury, total	<
Lake Darling Near Foxholm, ND	5/30/2018	13:14	Mercury, total	<
Lake Darling Near Foxholm, ND	5/30/2018	13:20	Mercury, total	<
Souris River Nr Sherwood, ND	6/12/2018	14:00	Mercury, total	NA
Souris River Above Minot, ND	6/12/2018	17:30	Mercury, total	<
Souris River Nr Verendrye, ND	6/12/2018	19:20	Mercury, total	<
Souris River Nr Sherwood, ND	7/16/2018	17:40	Mercury, total	<
Souris River Above Minot, ND	7/16/2018	20:10	Mercury, total	<
Souris River Nr Verendrye, ND	7/17/2018	14:00	Mercury, total	NA
J. Clark Salyer Pool 357 Nr Westhope, ND	7/24/2018	13:12	Mercury, total	NA
Lake Darling Near Foxholm, ND	7/24/2018	15:25	Mercury, total	<
Lake Darling Near Foxholm, ND	7/24/2018	15:30	Mercury, total	<
Souris River Above Minot, ND	8/14/2018	14:40	Mercury, total	<
Souris River Nr Verendrye, ND	8/14/2018	16:10	Mercury, total	<
Souris River Nr Westhope, ND	9/5/2018	14:20	Mercury, total	NA
Souris River Nr Sherwood, ND	9/5/2018	17:20	Mercury, total	NA
Souris River Nr Verendrye, ND	10/1/2018	16:20	Mercury, total	NA
Souris River Nr Sherwood, ND	10/2/2018	14:10	Mercury, total	<
Souris River Above Minot, ND	10/2/2018	20:10	Mercury, total	<
J. Clark Salyer Pool 357 Nr Westhope, ND	10/23/2018	16:13	Mercury, total	NA
Lake Darling Near Foxholm, ND	10/23/2018	18:30	Mercury, total	NA
Lake Darling Near Foxholm, ND	10/23/2018	18:35	Mercury, total	<

0.00919	ug/L
0.005	ug/L
0.005	ug/L
0.005	ug/L
0.01	ug/L
0.005	ug/L
0.005	ug/L
0.005	ug/L
0.005	ug/L
0.00679	ug/L
0.00574	ug/L
0.005	ug/L
0.005	ug/L
0.005	ug/L
0.005	ug/L
0.00557	ug/L
0.00607	ug/L
0.00872	ug/L
0.005	ug/L
0.005	ug/L
0.00765	ug/L
0.00506	ug/L
0.005	ug/L

06349000	Heart River Nr Mandan, ND	3/27/1997	11:00
06335500	Little Missouri River At Marmarth, ND	3/27/1997	11:40
05119410	Bonnes Coulee Near Velva, ND	3/27/1997	12:00
06342500	Missouri River At Bismarck, ND	3/28/1997	10:00
06332770	Deepwater Creek At Mouth Nr Raub, ND	3/28/1997	10:50
06349500	Apple Creek Nr Menoken, ND	3/28/1997	11:05
06345780	Heart R Ab Lake Tschida Nr Glen Ullin, ND	3/28/1997	12:45
06332523	E. Fork Shell Creek Nr Parshall, ND	3/28/1997	13:25
05054500	Sheyenne River Above Harvey, ND	3/29/1997	10:00
06469400	Pipestem Creek Nr Pingree, ND	3/29/1997	14:00
05117500	Souris River Above Minot, ND	3/31/1997	12:00
06349215	Long Lake Creek Ab Long Lake Nr Moffit, ND	3/31/1997	12:05
06354000	Cannonball River At Breien, ND	3/31/1997	13:10
05116500	Des Lacs River At Foxholm, ND	3/31/1997	16:00
06354815	Porcupine Creek Nr Ft Yates, ND	3/31/1997	17:25
06347500	Big Muddy Creek Near Almont, ND	4/1/1997	12:20
05113600	Long Creek Nr Noonan, ND	4/1/1997	15:00
06345500	Heart River Nr Richardton, ND	4/1/1997	15:10
06343000	Heart River Nr South Heart, ND	4/2/1997	10:15
06340000	Spring Creek At Zap, ND	4/2/1997	12:00
05120500	Wintering River Nr Karlsruhe, ND	4/2/1997	13:00
06344600	Green River Nr New Hradec, ND	4/2/1997	14:45
05123510	Deep River Nr Upham, ND	4/2/1997	15:20

Mercury, dissolved	<	0.1	ug/L	05120000
Mercury, dissolved	<	0.1	ug/L	05114000
Mercury, dissolved	<	0.1	ug/L	05117500
Mercury, dissolved	<	0.1	ug/L	05123990
Mercury, dissolved	<	0.1	ug/L	05115500
Mercury, dissolved	<	0.1	ug/L	05115500
Mercury, dissolved	<	0.1	ug/L	05120000
Mercury, dissolved	<	0.1	ug/L	05117500
Mercury, dissolved	<	0.1	ug/L	05114000
Mercury, dissolved	<	0.1	ug/L	05120000
Mercury, dissolved	<	0.1	ug/L	05114000
Mercury, dissolved	<	0.1	ug/L	05117500
Mercury, dissolved	<	0.1	ug/L	05120000
Mercury, dissolved	<	0.1	ug/L	05114000
Mercury, dissolved	<	0.1	ug/L	05117500
Mercury, dissolved	<	0.1	ug/L	05115500
Mercury, dissolved	<	0.1	ug/L	05115500
Mercury, dissolved	<	0.1	ug/L	05123990
Mercury, dissolved	<	0.1	ug/L	05117500
Mercury, dissolved	<	0.1	ug/L	05120000
Mercury, dissolved	<	0.1	ug/L	05120000
Mercury, dissolved	<	0.1	ug/L	05114000
Mercury, dissolved	<	0.1	ug/L	05117500

Souris River Nr Verendrye, ND	2/1/2019	16:00	Mercury, total	NA
Souris River Nr Sherwood, ND	2/2/2019	15:50	Mercury, total	<
Souris River Above Minot, ND	2/2/2019	20:50	Mercury, total	NA
J. Clark Salyer Pool 357 Nr Westhope, ND	3/11/2019	17:39	Mercury, total	NA
Lake Darling Near Foxholm, ND	3/11/2019	20:29	Mercury, total	<
Lake Darling Near Foxholm, ND	3/11/2019	20:34	Mercury, total	<
Souris River Nr Verendrye, ND	4/15/2019	16:00	Mercury, total	NA
Souris River Above Minot, ND	4/15/2019	17:50	Mercury, total	NA
Souris River Nr Sherwood, ND	4/16/2019	14:30	Mercury, total	NA
Souris River Nr Verendrye, ND	4/30/2019	16:40	Mercury, total	NA
Souris River Nr Sherwood, ND	5/1/2019	14:00	Mercury, total	<
Souris River Above Minot, ND	5/1/2019	16:20	Mercury, total	<
Souris River Nr Verendrye, ND	5/14/2019	15:40	Mercury, total	NA
Souris River Nr Sherwood, ND	5/15/2019	14:50	Mercury, total	NA
Souris River Above Minot, ND	5/15/2019	18:50	Mercury, total	<
Lake Darling Near Foxholm, ND	5/20/2019	15:46	Mercury, total	<
Lake Darling Near Foxholm, ND	5/20/2019	15:51	Mercury, total	NA
J. Clark Salyer Pool 357 Nr Westhope, ND	5/20/2019	18:33	Mercury, total	<
Souris River Above Minot, ND	6/5/2019	19:40	Mercury, total	<
Souris River Nr Verendrye, ND	6/6/2019	13:20	Mercury, total	<
Souris River Nr Verendrye, ND	7/16/2019	15:10	Mercury, total	NA
Souris River Nr Sherwood, ND	7/16/2019	19:30	Mercury, total	NA
Souris River Above Minot, ND	7/17/2019	18:50	Mercury, total	<

0.00699	ug/L
0.005	ug/L
0.00845	ug/L
0.01	ug/L
0.005	ug/L
0.005	ug/L
0.00968	ug/L
0.00866	ug/L
0.00691	ug/L
0.00623	ug/L
0.005	ug/L
0.005	ug/L
0.00514	ug/L
0.00631	ug/L
0.005	ug/L
0.005	ug/L
0.00542	ug/L
0.005	ug/L
0.005	ug/L
0.005	ug/L
0.00744	ug/L
0.00555	ug/L
0.005	ug/L

06340500	Knife River At Hazen, ND	4/2/1997	15:35
06342260	Square Butte Creek Below Center, ND	4/3/1997	11:25
05123400	Willow Creek Nr Willow City, ND	4/3/1997	12:30
06352000	Cedar Creek Nr Haynes, ND	4/4/1997	12:40
06468170	James River Nr Grace City, ND	4/4/1997	15:45
06348300	Heart River At Stark Bridge Nr Judson, ND	4/14/1997	14:00
05058000	Sheyenne River Below Baldhill Dam, ND	4/15/1997	12:30
05058500	Sheyenne River At Valley City, ND	4/15/1997	15:00
06354580	Beaver Creek Bl Linton, ND	4/16/1997	11:25
05059700	Maple River Nr Enderlin, ND	4/16/1997	12:00
05059000	Sheyenne River Near Kindred, ND	4/16/1997	15:30
05060100	Maple River Bl Mapleton, ND	4/16/1997	16:45
05060500	Rush River At Amenia, ND	4/16/1997	18:30
05059600	Maple River Nr Hope, ND	4/17/1997	10:30
05058700	Sheyenne River At Lisbon, ND	4/17/1997	11:30
06353000	Cedar Creek Nr Raleigh, ND	4/17/1997	17:50
05051522	Red River Of The North At Hickson, ND	4/18/1997	12:45
05066500	Goose River At Hillsboro, ND	4/18/1997	14:30
05059480	Sheyenne River Diversion At West Fargo, ND	4/19/1997	10:00
05054000	Red River Of The North At Fargo, ND	4/19/1997	13:00
06470875	Dakota Lake Nr Ludden, ND	4/19/1997	14:15
05059300	Sheyenne R Ab Sheyenne R Diversion Nr Horace, ND	4/19/1997	16:30
06470800	Bear Creek Nr Oakes, ND	4/19/1997	17:00

Mercury, dissolved	<	0.1	ug/L	05123990
Mercury, dissolved	<	0.1	ug/L	05115500
Mercury, dissolved	<	0.1	ug/L	05115500
Mercury, dissolved		0.2	ug/L	05120000
Mercury, dissolved	<	0.1	ug/L	05117500
Mercury, dissolved	<	0.1	ug/L	05124000
Mercury, dissolved		0.2	ug/L	05114000
Mercury, dissolved	<	0.1	ug/L	05120000
Mercury, dissolved	<	0.1	ug/L	05114000
Mercury, dissolved	<	0.1	ug/L	05117500
Mercury, dissolved	<	0.1	ug/L	05123990
Mercury, dissolved		0.4	ug/L	05123990
Mercury, dissolved	<	0.1	ug/L	05115500
Mercury, dissolved	<	0.1	ug/L	05115500
Mercury, dissolved	<	0.1	ug/L	05120000
Mercury, dissolved	<	0.1	ug/L	05114000
Mercury, dissolved	<	0.1	ug/L	05117500
Mercury, dissolved	<	0.1	ug/L	05115500
Mercury, dissolved		0.4	ug/L	05115500
Mercury, dissolved	<	0.1	ug/L	05123990
Mercury, dissolved	<	0.1	ug/L	05120000
Mercury, dissolved	<	0.1	ug/L	05114000
Mercury, dissolved	<	0.1	ug/L	05117500

J. Clark Salyer Pool 357 Nr Westhope, ND	7/30/2019	15:41	Mercury, total	<
Lake Darling Near Foxholm, ND	7/30/2019	17:56	Mercury, total	<
Lake Darling Near Foxholm, ND	7/30/2019	18:02	Mercury, total	NA
Souris River Nr Verendrye, ND	8/6/2019	16:05	Mercury, total	NA
Souris River Above Minot, ND	8/8/2019	15:00	Mercury, total	<
Souris River Nr Westhope, ND	9/4/2019	14:30	Mercury, total	NA
Souris River Nr Sherwood, ND	9/4/2019	17:20	Mercury, total	<
Souris River Nr Verendrye, ND	10/7/2019	15:30	Mercury, total	NA
Souris River Nr Sherwood, ND	10/8/2019	14:10	Mercury, total	<
Souris River Above Minot, ND	10/8/2019	21:10	Mercury, total	NA
J. Clark Salyer Pool 357 Nr Westhope, ND	10/17/2019	15:03	Mercury, total	<
J. Clark Salyer Pool 357 Nr Westhope, ND	10/17/2019	15:06	Mercury, total	NA
Lake Darling Near Foxholm, ND	10/17/2019	17:20	Mercury, total	<
Lake Darling Near Foxholm, ND	10/17/2019	17:24	Mercury, total	NA
Souris River Nr Verendrye, ND	2/26/2020	16:30	Mercury, total	NA
Souris River Nr Sherwood, ND	2/27/2020	15:10	Mercury, total	<
Souris River Above Minot, ND	2/27/2020	22:50	Mercury, total	<
Lake Darling Near Foxholm, ND	3/4/2020	15:40	Mercury, total	NA
Lake Darling Near Foxholm, ND	3/4/2020	15:43	Mercury, total	<
J. Clark Salyer Pool 357 Nr Westhope, ND	3/4/2020	18:58	Mercury, total	NA
Souris River Nr Verendrye, ND	4/14/2020	18:50	Mercury, total	NA
Souris River Nr Sherwood, ND	4/17/2020	15:10	Mercury, total	NA
Souris River Above Minot, ND	4/17/2020	18:50	Mercury, total	NA

0.005	ug/L
0.005	ug/L
0.00661	ug/L
0.00681	ug/L
0.005	ug/L
0.00673	ug/L
0.005	ug/L
0.00725	ug/L
0.005	ug/L
0.01	ug/L
0.005	ug/L
0.00636	ug/L
0.005	ug/L
0.00515	ug/L
0.01	ug/L
0.005	ug/L
0.005	ug/L
0.00621	ug/L
0.005	ug/L
0.01	ug/L
0.00784	ug/L
0.00738	ug/L
0.00631	ug/L

05056215	Edmore Coulee Trib Nr Webster, ND	4/20/1997	10:45
05051600	Wild Rice River Nr Rutland, ND	4/20/1997	10:45
05066500	Goose River At Hillsboro, ND	4/20/1997	15:15
05053000	Wild Rice River Nr Abercrombie, ND	4/20/1997	15:15
05056200	Edmore Coulee Nr Edmore, ND	4/20/1997	15:20
05056060	Mauvais Coulee Trib No. 3 Nr Cando, ND	4/21/1997	10:40
05056390	Little Coulee Nr Brinsmade, ND	4/21/1997	12:00
05064500	Red River Of The North At Halstad, Mn	4/21/1997	18:00
05051500	Red River Of The North At Wahpeton, ND	4/22/1997	14:00
06468250	James River Above Arrowwood Lake Nr Kensal, ND	4/22/1997	17:15
05101000	Tongue River At Akra, ND	4/23/1997	11:30
05057000	Sheyenne River Nr Cooperstown, ND	4/23/1997	11:45
06470500	James River At Lamoure, ND	4/23/1997	12:15
05057200	Baldhill Creek Nr Dazey, ND	4/23/1997	12:30
05056100	Mauvais Coulee Nr Cando, ND	4/23/1997	12:50
05100000	Pembina River At Neche, ND	4/23/1997	15:00
05090000	Park River At Grafton, ND	4/23/1997	15:30
05056239	Starkweather Coulee Nr Webster, ND	4/23/1997	15:40
05085000	Forest River At Minto, ND	4/24/1997	10:30
05056200	Edmore Coulee Nr Edmore, ND	4/24/1997	14:10
05056400	Big Coulee Nr Churchs Ferry, ND	4/25/1997	10:20
05056410	Channel A Near Penn, ND	4/25/1997	14:55
05056239	Starkweather Coulee Nr Webster, ND	4/26/1997	9:45

Mercury, dissolved	<	0.1	ug/L	05114000
Mercury, dissolved	<	0.1	ug/L	05117500
Mercury, dissolved	<	0.1	ug/L	05120000
Mercury, dissolved	<	0.1	ug/L	05117500
Mercury, dissolved	<	0.1	ug/L	05120000
Mercury, dissolved	<	0.1	ug/L	05114000
Mercury, dissolved	<	0.1	ug/L	05123990
Mercury, dissolved	<	0.1	ug/L	05115500
Mercury, dissolved		1	ug/L	05115500
Mercury, dissolved	<	0.1	ug/L	05114000
Mercury, dissolved	<	0.1	ug/L	05117500
Mercury, dissolved	<	0.1	ug/L	05120000
Mercury, dissolved	<	0.1	ug/L	05120000
Mercury, dissolved	<	0.1	ug/L	05114000
Mercury, dissolved	<	0.1	ug/L	05117500
Mercury, dissolved	<	0.1	ug/L	05123990
Mercury, dissolved	<	0.1	ug/L	05115500
Mercury, dissolved	<	0.1	ug/L	05115500
Mercury, dissolved	<	0.1	ug/L	05124000
Mercury, dissolved	<	0.1	ug/L	05114000
Mercury, dissolved	<	0.1	ug/L	05117500
Mercury, dissolved	<	0.1	ug/L	05120000
Mercury, dissolved	<	0.1	ug/L	05120000

Souris River Nr Sherwood, ND	4/27/2020	18:20	Mercury, total	<
Souris River Above Minot, ND	4/28/2020	14:30	Mercury, total	<
Souris River Nr Verendrye, ND	4/28/2020	16:50	Mercury, total	<
Souris River Above Minot, ND	5/18/2020	17:10	Mercury, total	<
Souris River Nr Verendrye, ND	5/19/2020	14:10	Mercury, total	NA
Souris River Nr Sherwood, ND	5/20/2020	16:00	Mercury, total	NA
J. Clark Salyer Pool 357 Nr Westhope, ND	5/27/2020	15:29	Mercury, total	<
Lake Darling Near Foxholm, ND	5/27/2020	18:36	Mercury, total	<
Lake Darling Near Foxholm, ND	5/27/2020	18:41	Mercury, total	<
Souris River Nr Sherwood, ND	6/22/2020	18:10	Mercury, total	<
Souris River Above Minot, ND	6/23/2020	15:40	Mercury, total	NA
Souris River Nr Verendrye, ND	6/23/2020	17:40	Mercury, total	NA
Souris River Nr Verendrye, ND	7/14/2020	18:20	Mercury, total	NA
Souris River Nr Sherwood, ND	7/15/2020	15:30	Mercury, total	NA
Souris River Above Minot, ND	7/15/2020	19:10	Mercury, total	NA
J. Clark Salyer Pool 357 Nr Westhope, ND	7/27/2020	16:00	Mercury, total	NA
Lake Darling Near Foxholm, ND	7/27/2020	18:47	Mercury, total	<
Lake Darling Near Foxholm, ND	7/27/2020	18:52	Mercury, total	<
Souris River Nr Westhope, ND	8/18/2020	14:20	Mercury, total	NA
Souris River Nr Sherwood, ND	8/18/2020	17:10	Mercury, total	<
Souris River Above Minot, ND	8/19/2020	13:30	Mercury, total	<
Souris River Nr Verendrye, ND	8/19/2020	15:10	Mercury, total	<
Souris River Nr Verendrye, ND	10/5/2020	9:50	Mercury, total	<

0.005	ug/L
0.005	ug/L
0.005	ug/L
0.005	ug/L
5.09	ug/L
5.21	ug/L
0.005	ug/L
0.005	ug/L
0.005	ug/L
0.005	ug/L
5.28	ug/L
5.79	ug/L
0.00709	ug/L
0.0057	ug/L
0.01	ug/L
0.00939	ug/L
0.005	ug/L
0.005	ug/L
0.00509	ug/L
0.005	ug/L
0.005	ug/L
0.005	ug/L
0.005	ug/L

05056100	Mauvais Coulee Nr Cando, ND	4/26/1997	13:15
05056000	Sheyenne River Nr Warwick, ND	4/27/1997	10:45
06354815	Porcupine Creek Nr Ft Yates, ND	4/30/1997	14:40
06468250	James River Above Arrowwood Lake Nr Kensal, ND	5/2/1997	17:00
05056410	Channel A Near Penn, ND	5/3/1997	13:10
05056200	Edmore Coulee Nr Edmore, ND	5/4/1997	11:45
05056100	Mauvais Coulee Nr Cando, ND	5/4/1997	14:25
05056400	Big Coulee Nr Churchs Ferry, ND	5/5/1997	9:15
06468500	James River Near Pingree, ND	5/8/1997	10:15
05056665	Eastern Stump Lake Nr Lakota, ND	5/12/1997	13:35
05056670	Western Stump Lake Nr Lakota, ND	5/12/1997	14:40
480552098145300	Mchugh Slough Near Lakota, ND	5/12/1997	16:00
05056250	Lake Alice Nr Churchs Ferry, ND	5/13/1997	8:55
05056260	Lake Irvine Nr Churchs Ferry, ND	5/13/1997	10:00
05056241	Dry Lake Near Penn, ND	5/13/1997	10:55
05056220	Sweetwater Lake At Sweetwater, ND	5/13/1997	12:10
480146099134300	Round Lake Near Fort Totten, ND	5/14/1997	9:00
475944099161600	Long Lake Near Fort Totten, ND	5/14/1997	10:05
475654099064300	Twin Lake Outlet 2 Near Fort Totten, ND	5/14/1997	11:20
475717099064100	Twin Lake Outlet 1 Near Fort Totten, ND	5/14/1997	12:00
475551099064700	Twin Lake Outlet 3 And 4 Near Fort Totten, ND	5/14/1997	13:25
475454099055500	Twin Lake Outlet 5 Near Fort Totten, ND	5/14/1997	14:40
06332770	Deepwater Creek At Mouth Nr Raub, ND	5/19/1997	12:05

Mercury, dissolved	<	0.1	ug/L	05114000
Mercury, dissolved	<	0.1	ug/L	05117500
Mercury, dissolved	<	0.1	ug/L	05123990
Mercury, dissolved	<	0.1	ug/L	05115500
Mercury, dissolved	<	0.1	ug/L	05120000
Mercury, dissolved	<	0.1	ug/L	05123990
Mercury, dissolved	<	0.1	ug/L	05114000
Mercury, dissolved	<	0.1	ug/L	05117500
Mercury, dissolved	<	0.1	ug/L	05115500
Mercury, dissolved	<	0.1	ug/L	05115500
Mercury, dissolved	<	0.1	ug/L	05120000
Mercury, dissolved	<	0.1	ug/L	05114000
Mercury, dissolved	<	0.1	ug/L	05117500
Mercury, dissolved	<	0.1	ug/L	05114000
Mercury, dissolved		0.4	ug/L	05117500
Mercury, dissolved	<	0.1	ug/L	05120000
Mercury, dissolved	<	0.1	ug/L	05115500
Mercury, dissolved	<	0.1	ug/L	05115500
Mercury, dissolved	<	0.1	ug/L	05123990
Mercury, dissolved	<	0.1	ug/L	05120000
Mercury, dissolved	<	0.1	ug/L	05124000
Mercury, dissolved	<	0.1	ug/L	05114000
Mercury, dissolved	<	0.1	ug/L	05117500

Souris River Nr Sherwood, ND	10/6/2020	11:40	Mercury, total	<
Souris River Above Minot, ND	10/6/2020	15:20	Mercury, total	<
J. Clark Salyer Pool 357 Nr Westhope, ND	10/15/2020	10:39	Mercury, total	
Lake Darling Near Foxholm, ND	10/15/2020	13:17	Mercury, total	<
Souris River Nr Verendrye, ND	1/5/2021	9:50	Mercury, total	<
J. Clark Salyer Pool 357 Nr Westhope, ND	1/5/2021	12:35	Mercury, total	
Souris River Nr Sherwood, ND	1/6/2021	15:00	Mercury, total	
Souris River Above Minot, ND	1/7/2021	9:20	Mercury, total	<
Lake Darling Near Foxholm, ND	3/3/2021	13:42	Mercury, total	<
Lake Darling Near Foxholm, ND	3/3/2021	13:44	Mercury, total	<
Souris River Nr Verendrye, ND	4/5/2021	9:50	Mercury, total	<
Souris River Nr Sherwood, ND	4/6/2021	10:50	Mercury, total	<
Souris River Above Minot, ND	4/6/2021	14:10	Mercury, total	<
Souris River Nr Sherwood, ND	4/21/2021	10:20	Mercury, total	<
Souris River Above Minot, ND	4/21/2021	12:40	Mercury, total	<
Souris River Nr Verendrye, ND	4/21/2021	15:00	Mercury, total	
Lake Darling Near Foxholm, ND	5/17/2021	10:02	Mercury, total	<
Lake Darling Near Foxholm, ND	5/17/2021	10:06	Mercury, total	<
J. Clark Salyer Pool 357 Nr Westhope, ND	5/17/2021	12:53	Mercury, total	
Souris River Nr Verendrye, ND	6/15/2021	8:50	Mercury, total	
Souris River Nr Westhope, ND	6/15/2021	14:20	Mercury, total	
Souris River Nr Sherwood, ND	6/16/2021	9:00	Mercury, total	<
Souris River Above Minot, ND	6/17/2021	15:30	Mercury, total	<

0.005	ug/L
0.005	ug/L
0.008	ug/L
0.005	ug/L
0.005	ug/L
0.007	ug/L
0.006	ug/L
0.005	ug/L
0.005	ug/L
0.005	ug/L
0.005	ug/L
0.005	ug/L
0.005	ug/L
0.005	ug/L
0.005	ug/L
0.005	ug/L
0.075	ug/L
0.005	ug/L
0.005	ug/L
0.007	ug/L
0.006	ug/L
0.005	ug/L
0.005	ug/L
0.005	ug/L

05056239	Starkweather Coulee Nr Webster, ND	5/19/1997	12:40
06332523	E. Fork Shell Creek Nr Parshall, ND	5/19/1997	13:00
06354815	Porcupine Creek Nr Ft Yates, ND	5/30/1997	11:45
05056400	Big Coulee Nr Churchs Ferry, ND	6/2/1997	14:05
05056410	Channel A Near Penn, ND	6/4/1997	9:25
06468250	James River Above Arrowwood Lake Nr Kensal, ND	6/5/1997	13:30
06468500	James River Near Pingree, ND	6/5/1997	15:30
06332523	E. Fork Shell Creek Nr Parshall, ND	6/24/1997	10:25
06332770	Deepwater Creek At Mouth Nr Raub, ND	6/24/1997	13:50
06470000	James River At Jamestown, ND	6/25/1997	17:30
06354815	Porcupine Creek Nr Ft Yates, ND	6/27/1997	15:15
05120500	Wintering River Nr Karlsruhe, ND	7/14/1997	14:00
05056400	Big Coulee Nr Churchs Ferry, ND	7/14/1997	16:10
05056200	Edmore Coulee Nr Edmore, ND	7/15/1997	11:15
05056239	Starkweather Coulee Nr Webster, ND	7/15/1997	13:20
05113600	Long Creek Nr Noonan, ND	7/15/1997	14:00
05056410	Channel A Near Penn, ND	7/15/1997	16:15
05056100	Mauvais Coulee Nr Cando, ND	7/16/1997	10:10
05123400	Willow Creek Nr Willow City, ND	7/16/1997	11:00
05123510	Deep River Nr Upham, ND	7/16/1997	12:00
06468250	James River Above Arrowwood Lake Nr Kensal, ND	7/17/1997	13:00
06468500	James River Near Pingree, ND	7/17/1997	15:30
06342450	Burnt Creek Nr Bismarck, ND	7/21/1997	11:35
06347500	Big Muddy Creek Near Almont, ND	7/22/1997	14:10
06349215	Long Lake Creek Ab Long Lake Nr Moffit, ND	7/24/1997	12:45
06340500	Knife River At Hazen, ND	7/28/1997	13:35
05056665	Eastern Stump Lake Nr Lakota, ND	7/28/1997	13:50
05056670	Western Stump Lake Nr Lakota, ND	7/28/1997	14:40
05056670	Western Stump Lake Nr Lakota, ND	7/28/1997	14:45
480552098145300	Mchugh Slough Near Lakota, ND	7/28/1997	16:20
05056250	Lake Alice Nr Churchs Ferry, ND	7/29/1997	9:10
05056260	Lake Irvine Nr Churchs Ferry, ND	7/29/1997	10:20
05056241	Dry Lake Near Penn, ND	7/29/1997	11:30
06340000	Spring Creek At Zap, ND	7/29/1997	11:45
05056220	Sweetwater Lake At Sweetwater, ND	7/29/1997	13:45
05056222	Morrison Lake Near Webster, ND	7/29/1997	14:10

Mercury, dissolved	<	0.1	ug/L	05124000
Mercury, dissolved	<	0.1	ug/L	05114000
Mercury, dissolved	<	0.1	ug/L	05117500
Mercury, dissolved	<	0.1	ug/L	05120000
Mercury, dissolved	<	0.1	ug/L	05123990
Mercury, dissolved	<	0.1	ug/L	05115500
Mercury, dissolved	<	0.1	ug/L	05115500
Mercury, dissolved	<	0.1	ug/L	05124000
Mercury, dissolved	<	0.1	ug/L	05114000
Mercury, dissolved	<	0.1	ug/L	05117500
Mercury, dissolved	<	0.1	ug/L	05120000
Mercury, dissolved		0.2	ug/L	
Mercury, dissolved	<	0.1	ug/L	
Mercury, dissolved	<	0.1	ug/L	
Mercury, dissolved	<	0.1	ug/L	
Mercury, dissolved		0.2	ug/L	
Mercury, dissolved	<	0.1	ug/L	
Mercury, dissolved	<	0.1	ug/L	
Mercury, dissolved	<	0.1	ug/L	
Mercury, dissolved	<	0.1	ug/L	
Mercury, dissolved		0.1	ug/L	
Mercury, dissolved	<	0.1	ug/L	
Mercury, dissolved		0.3	ug/L	
Mercury, dissolved		0.3	ug/L	
Mercury, dissolved		1.9	ug/L	
Mercury, dissolved		0.4	ug/L	
Mercury, dissolved	<	0.1	ug/L	
Mercury, dissolved	<	0.1	ug/L	
Mercury, dissolved	<	0.1	ug/L	
Mercury, dissolved	<	0.1	ug/L	
Mercury, dissolved	<	0.1	ug/L	
Mercury, dissolved	<	0.1	ug/L	
Mercury, dissolved	<	0.1	ug/L	
Mercury, dissolved		0.6	ug/L	
Mercury, dissolved	<	0.1	ug/L	
Mercury, dissolved	<	0.1	ug/L	

Souris River Nr Westhope, ND	7/14/2021	10:30	Mercury, total	
Souris River Nr Sherwood, ND	7/14/2021	12:50	Mercury, total	<
Souris River Above Minot, ND	7/14/2021	16:00	Mercury, total	<
Souris River Nr Verendrye, ND	7/15/2021	9:50	Mercury, total	<
J. Clark Salyer Pool 357 Nr Westhope, ND	7/26/2021	10:33	Mercury, total	<
Lake Darling Near Foxholm, ND	7/26/2021	13:45	Mercury, total	<
Lake Darling Near Foxholm, ND	7/26/2021	13:49	Mercury, total	<
Souris River Nr Westhope, ND	8/3/2021	11:30	Mercury, total	<
Souris River Nr Sherwood, ND	8/3/2021	13:30	Mercury, total	<
Souris River Above Minot, ND	8/4/2021	7:40	Mercury, total	<
Souris River Nr Verendrye, ND	8/5/2021	7:50	Mercury, total	<

0.005	ug/L
0.005	ug/L
0.005	ug/L
0.005	ug/L
0.005	ug/L
0.005	ug/L
0.005	ug/L
0.005	ug/L
0.005	ug/L
0.005	ug/L
0.005	ug/L

06342260	Square Butte Creek Below Center, ND	7/29/1997	14:25
06354815	Porcupine Creek Nr Ft Yates, ND	7/31/1997	15:30
06337000	Little Missouri River Nr Watford City, ND	8/6/1997	9:45
06345780	Heart R Ab Lake Tschida Nr Glen Ullin, ND	8/11/1997	13:10
06344600	Green River Nr New Hradec, ND	8/12/1997	9:00
06350000	Cannonball River At Regent, ND	8/12/1997	14:35
06335500	Little Missouri River At Marmarth, ND	8/13/1997	11:50
06332770	Deepwater Creek At Mouth Nr Raub, ND	8/13/1997	13:00
06332523	E. Fork Shell Creek Nr Parshall, ND	8/13/1997	14:15
06352000	Cedar Creek Nr Haynes, ND	8/13/1997	16:50
06345500	Heart River Nr Richardton, ND	8/14/1997	11:10
06348300	Heart River At Stark Bridge Nr Judson, ND	8/14/1997	16:20
05116500	Des Lacs River At Foxholm, ND	8/18/1997	14:50
05117500	Souris River Above Minot, ND	8/18/1997	16:15
06353000	Cedar Creek Nr Raleigh, ND	8/19/1997	14:20
05056000	Sheyenne River Nr Warwick, ND	8/20/1997	14:30
06468170	James River Nr Grace City, ND	8/20/1997	17:00
06470875	Dakota Lake Nr Ludden, ND	8/21/1997	13:15
06470500	James River At Lamoure, ND	8/21/1997	16:45
06468250	James River Above Arrowwood Lake Nr Kensal, ND	8/22/1997	10:15
06468500	James River Near Pingree, ND	8/22/1997	15:00
05056390	Little Coulee Nr Brinsmade, ND	8/25/1997	12:30
06339500	Knife River Nr Golden Valley, ND	8/25/1997	12:40
05056400	Big Coulee Nr Churchs Ferry, ND	8/25/1997	14:30
06339100	Knife River At Manning, ND	8/25/1997	16:50
06332515	Bear Den Creek Nr Mandaree, ND	8/26/1997	8:00
05056215	Edmore Coulee Trib Nr Webster, ND	8/26/1997	9:00
05056200	Edmore Coulee Nr Edmore, ND	8/26/1997	10:00
06354580	Beaver Creek Bl Linton, ND	8/26/1997	11:40
05056239	Starkweather Coulee Nr Webster, ND	8/26/1997	12:30
05056100	Mauvais Coulee Nr Cando, ND	8/26/1997	13:45
05056060	Mauvais Coulee Trib No. 3 Nr Cando, ND	8/26/1997	14:55
06331000	Little Muddy River Bl Cow Creek Nr Williston, ND	8/26/1997	15:00
06349500	Apple Creek Nr Menoken, ND	8/26/1997	15:05
05056410	Channel A Near Penn, ND	8/27/1997	9:20
06336600	Beaver Creek Nr Trotters, ND	8/27/1997	10:15
06354000	Cannonball River At Breien, ND	8/27/1997	11:20
06470000	James River At Jamestown, ND	9/2/1997	12:15
06349000	Heart River Nr Mandan, ND	9/3/1997	9:30
05058000	Sheyenne River Below Baldhill Dam, ND	9/4/1997	12:20
06468250	James River Above Arrowwood Lake Nr Kensal, ND	9/9/1997	12:10
06469400	Pipestem Creek Nr Pingree, ND	9/9/1997	14:30
06468500	James River Near Pingree, ND	9/9/1997	15:30
05085000	Forest River At Minto, ND	9/10/1997	11:20
05060500	Rush River At Amenia, ND	9/10/1997	11:55
05084000	Forest River Nr Fordville, ND	9/10/1997	15:35
05064500	Red River Of The North At Halstad, Mn	9/15/1997	10:15

Mercury, dissolved		1.4	ug/L
Mercury, dissolved		0.2	ug/L
Mercury, dissolved	<	0.1	ug/L
Mercury, dissolved	<	0.1	ug/L
Mercury, dissolved	<	0.1	ug/L
Mercury, dissolved	<	0.1	ug/L
Mercury, dissolved	<	0.1	ug/L
Mercury, dissolved	<	0.1	ug/L
Mercury, dissolved	<	0.1	ug/L
Mercury, dissolved	<	0.1	ug/L
Mercury, dissolved	<	0.1	ug/L
Mercury, dissolved	<	0.1	ug/L
Mercury, dissolved		0.2	ug/L
Mercury, dissolved	<	0.1	ug/L
Mercury, dissolved	<	0.1	ug/L
Mercury, dissolved	<	0.1	ug/L
Mercury, dissolved	<	0.1	ug/L
Mercury, dissolved	<	0.1	ug/L
Mercury, dissolved	<	0.1	ug/L
Mercury, dissolved	<	0.1	ug/L
Mercury, dissolved	<	0.1	ug/L
Mercury, dissolved	<	0.1	ug/L
Mercury, dissolved	<	0.1	ug/L
Mercury, dissolved	<	0.1	ug/L
Mercury, dissolved	<	0.1	ug/L
Mercury, dissolved	<	0.1	ug/L
Mercury, dissolved	<	0.1	ug/L
Mercury, dissolved	<	0.1	ug/L
Mercury, dissolved	<	0.1	ug/L
Mercury, dissolved	<	0.1	ug/L
Mercury, dissolved	<	0.1	ug/L
Mercury, dissolved	<	0.1	ug/L
Mercury, dissolved	<	0.1	ug/L
Mercury, dissolved	<	0.1	ug/L
Mercury, dissolved	<	0.1	ug/L
Mercury, dissolved	<	0.1	ug/L
Mercury, dissolved	<	0.1	ug/L
Mercury, dissolved	<	0.1	ug/L
Mercury, dissolved	<	0.1	ug/L
Mercury, dissolved	<	0.1	ug/L
Mercury, dissolved	<	0.1	ug/L
Mercury, dissolved	<	0.1	ug/L
Mercury, dissolved	<	0.1	ug/L
Mercury, dissolved	<	0.1	ug/L
Mercury, dissolved	<	0.1	ug/L
Mercury, dissolved	<	0.1	ug/L
Mercury, dissolved	<	0.1	ug/L
Mercury, dissolved	<	0.1	ug/L
Mercury, dissolved	<	0.1	ug/L
Mercury, dissolved	<	0.1	ug/L
Mercury, dissolved	<	0.1	ug/L
Mercury, dissolved	<	0.1	ug/L
Mercury, dissolved	<	0.1	ug/L
Mercury, dissolved	<	0.1	ug/L
Mercury, dissolved	<	0.1	ug/L

05090000	Park River At Grafton, ND	9/15/1997	15:50
05066500	Goose River At Hillsboro, ND	9/16/1997	13:00
05057200	Baldhill Creek Nr Dazey, ND	9/17/1997	11:30
05100000	Pembina River At Neche, ND	9/17/1997	12:55
05101000	Tongue River At Akra, ND	9/18/1997	9:30
05092000	Red River Of The North At Drayton, ND	9/18/1997	16:30
05057000	Sheyenne River Nr Cooperstown, ND	9/24/1997	10:40
06342500	Missouri River At Bismarck, ND	9/25/1997	11:00
06470800	Bear Creek Nr Oakes, ND	9/25/1997	11:45
05082500	Red River Of The North At Grand Forks, ND	10/2/1997	9:20
05056665	Eastern Stump Lake Nr Lakota, ND	10/6/1997	14:45
05056670	Western Stump Lake Nr Lakota, ND	10/6/1997	15:45
480552098145300	Mchugh Slough Near Lakota, ND	10/6/1997	16:35
05056260	Lake Irvine Nr Churchs Ferry, ND	10/7/1997	8:45
05056250	Lake Alice Nr Churchs Ferry, ND	10/7/1997	9:05
05056241	Dry Lake Near Penn, ND	10/7/1997	10:35
05056220	Sweetwater Lake At Sweetwater, ND	10/7/1997	13:15
06468500	James River Near Pingree, ND	10/7/1997	17:30
06468250	James River Above Arrowwood Lake Nr Kensal, ND	10/8/1997	12:00
06468250	James River Above Arrowwood Lake Nr Kensal, ND	11/25/1997	16:45
05056665	Eastern Stump Lake Nr Lakota, ND	1/7/1998	13:35
05056670	Western Stump Lake Nr Lakota, ND	1/7/1998	14:40
480552098145300	Mchugh Slough Near Lakota, ND	1/7/1998	16:20
05056241	Dry Lake Near Penn, ND	2/2/1998	12:35
05056222	Morrison Lake Near Webster, ND	2/2/1998	14:30
05056220	Sweetwater Lake At Sweetwater, ND	2/2/1998	15:30
05056250	Lake Alice Nr Churchs Ferry, ND	2/3/1998	10:30
05056260	Lake Irvine Nr Churchs Ferry, ND	2/3/1998	11:15
06468250	James River Above Arrowwood Lake Nr Kensal, ND	2/3/1998	14:45
05054000	Red River Of The North At Fargo, ND	3/25/1998	13:00
05057200	Baldhill Creek Nr Dazey, ND	3/25/1998	13:00
05059480	Sheyenne River Diversion At West Fargo, ND	3/25/1998	15:15
05059600	Maple River Nr Hope, ND	3/26/1998	10:20
05058700	Sheyenne River At Lisbon, ND	3/26/1998	16:15
05059000	Sheyenne River Near Kindred, ND	3/27/1998	10:30
05066500	Goose River At Hillsboro, ND	3/27/1998	11:55
06339100	Knife River At Manning, ND	3/28/1998	9:00
05064900	Beaver Creek Nr Finley, ND	3/28/1998	9:20
06340000	Spring Creek At Zap, ND	3/28/1998	10:35
05064500	Red River Of The North At Halstad, Mn	3/28/1998	11:20
05119410	Bonnes Coulee Near Velva, ND	3/28/1998	12:00
06339500	Knife River Nr Golden Valley, ND	3/28/1998	13:00
06340500	Knife River At Hazen, ND	3/28/1998	14:15
06354580	Beaver Creek Bl Linton, ND	3/29/1998	11:25
05082500	Red River Of The North At Grand Forks, ND	3/30/1998	12:35
06347500	Big Muddy Creek Near Almont, ND	3/30/1998	12:45
05113600	Long Creek Nr Noonan, ND	3/30/1998	13:00

Mercury, dissolved	<	0.1	ug/L
Mercury, dissolved	<	0.1	ug/L
Mercury, dissolved	<	0.1	ug/L
Mercury, dissolved	<	0.1	ug/L
Mercury, dissolved	<	0.1	ug/L
Mercury, dissolved	<	0.1	ug/L
Mercury, dissolved	<	0.1	ug/L
Mercury, dissolved	<	0.1	ug/L
Mercury, dissolved	<	0.1	ug/L
Mercury, dissolved	<	0.1	ug/L
Mercury, dissolved	<	0.1	ug/L
Mercury, dissolved	<	0.1	ug/L
Mercury, dissolved	<	0.1	ug/L
Mercury, dissolved	<	0.1	ug/L
Mercury, dissolved	<	0.1	ug/L
Mercury, dissolved	<	0.1	ug/L
Mercury, dissolved	<	0.1	ug/L
Mercury, dissolved	<	0.1	ug/L
Mercury, dissolved	<	0.1	ug/L
Mercury, dissolved	<	0.1	ug/L
Mercury, dissolved	<	0.1	ug/L
Mercury, dissolved	<	0.1	ug/L
Mercury, dissolved	<	0.1	ug/L
Mercury, dissolved	<	0.1	ug/L
Mercury, dissolved	<	0.1	ug/L
Mercury, dissolved	<	0.1	ug/L
Mercury, dissolved	<	0.1	ug/L
Mercury, dissolved	<	0.1	ug/L
Mercury, dissolved	<	0.1	ug/L
Mercury, dissolved	<	0.1	ug/L
Mercury, dissolved	<	0.1	ug/L
Mercury, dissolved	<	0.1	ug/L
Mercury, dissolved	<	0.1	ug/L
Mercury, dissolved	<	0.1	ug/L
Mercury, dissolved	<	0.1	ug/L
Mercury, dissolved	<	0.1	ug/L
Mercury, dissolved	<	0.1	ug/L
Mercury, dissolved	<	0.1	ug/L
Mercury, dissolved	<	0.1	ug/L
Mercury, dissolved	<	0.1	ug/L
Mercury, dissolved	<	0.1	ug/L
Mercury, dissolved		0.2	ug/L
Mercury, dissolved	<	0.1	ug/L
Mercury, dissolved	<	0.1	ug/L
Mercury, dissolved	<	0.1	ug/L
Mercury, dissolved	<	0.1	ug/L
Mercury, dissolved	<	0.1	ug/L

06336600	Beaver Creek Nr Trotters, ND	3/30/1998	13:30
06354815	Porcupine Creek Nr Ft Yates, ND	3/30/1998	14:00
06470800	Bear Creek Nr Oakes, ND	3/30/1998	14:15
05056060	Mauvais Coulee Trib No. 3 Nr Cando, ND	3/30/1998	15:15
06470500	James River At Lamoure, ND	3/30/1998	16:45
06349000	Heart River Nr Mandan, ND	3/30/1998	16:50
06332515	Bear Den Creek Nr Mandaree, ND	3/31/1998	10:30
05058000	Sheyenne River Below Baldhill Dam, ND	3/31/1998	11:30
05056000	Sheyenne River Nr Warwick, ND	3/31/1998	11:45
06353000	Cedar Creek Nr Raleigh, ND	3/31/1998	12:05
05056100	Mauvais Coulee Nr Cando, ND	3/31/1998	12:20
05058500	Sheyenne River At Valley City, ND	3/31/1998	13:50
06468170	James River Nr Grace City, ND	3/31/1998	14:00
05056239	Starkweather Coulee Nr Webster, ND	3/31/1998	14:50
05120500	Wintering River Nr Karlsruhe, ND	3/31/1998	15:00
06342450	Burnt Creek Nr Bismarck, ND	3/31/1998	17:00
06331000	Little Muddy River Bl Cow Creek Nr Williston, ND	4/1/1998	9:00
05123400	Willow Creek Nr Willow City, ND	4/1/1998	10:00
06335500	Little Missouri River At Marmarth, ND	4/1/1998	11:40
05057000	Sheyenne River Nr Cooperstown, ND	4/1/1998	14:05
06337000	Little Missouri River Nr Watford City, ND	4/1/1998	14:30
06344600	Green River Nr New Hradec, ND	4/1/1998	16:50
06332770	Deepwater Creek At Mouth Nr Raub, ND	4/2/1998	9:45
06352000	Cedar Creek Nr Haynes, ND	4/2/1998	10:25
05060100	Maple River Bl Mapleton, ND	4/2/1998	11:40
06349500	Apple Creek Nr Menoken, ND	4/2/1998	12:00
06332523	E. Fork Shell Creek Nr Parshall, ND	4/2/1998	12:00
05056200	Edmore Coulee Nr Edmore, ND	4/2/1998	12:10
06470875	Dakota Lake Nr Ludden, ND	4/2/1998	13:00
06350000	Cannonball River At Regent, ND	4/2/1998	15:00
05092000	Red River Of The North At Drayton, ND	4/2/1998	15:05
06342260	Square Butte Creek Below Center, ND	4/2/1998	15:05
05060500	Rush River At Amenia, ND	4/2/1998	15:10
06345500	Heart River Nr Richardton, ND	4/3/1998	10:00
06349215	Long Lake Creek Ab Long Lake Nr Moffit, ND	4/3/1998	10:25
06468250	James River Above Arrowwood Lake Nr Kensal, ND	4/3/1998	12:15
06468500	James River Near Pingree, ND	4/3/1998	15:00
05053000	Wild Rice River Nr Abercrombie, ND	4/4/1998	13:00
06345780	Heart R Ab Lake Tschida Nr Glen Ullin, ND	4/6/1998	12:30
05056270	Big Coulee Bl Churchs Ferry, ND	4/6/1998	13:25
05056410	Channel A Near Penn, ND	4/6/1998	16:00
05056215	Edmore Coulee Trib Nr Webster, ND	4/7/1998	9:10
06343000	Heart River Nr South Heart, ND	4/7/1998	9:50
05056200	Edmore Coulee Nr Edmore, ND	4/7/1998	11:00
05085000	Forest River At Minto, ND	4/7/1998	11:40
05056239	Starkweather Coulee Nr Webster, ND	4/7/1998	13:55
05084000	Forest River Nr Fordville, ND	4/7/1998	15:50

Mercury, dissolved		0.2	ug/L
Mercury, dissolved	<	0.1	ug/L
Mercury, dissolved	<	0.1	ug/L
Mercury, dissolved	<	0.1	ug/L
Mercury, dissolved	<	0.1	ug/L
Mercury, dissolved	<	0.1	ug/L
Mercury, dissolved		0.2	ug/L
Mercury, dissolved	<	0.1	ug/L
Mercury, dissolved	<	0.1	ug/L
Mercury, dissolved	<	0.1	ug/L
Mercury, dissolved	<	0.1	ug/L
Mercury, dissolved	<	0.1	ug/L
Mercury, dissolved	<	0.1	ug/L
Mercury, dissolved	<	0.1	ug/L
Mercury, dissolved	<	0.1	ug/L
Mercury, dissolved	<	0.1	ug/L
Mercury, dissolved		0.2	ug/L
Mercury, dissolved	<	0.1	ug/L
Mercury, dissolved	<	0.1	ug/L
Mercury, dissolved	<	0.1	ug/L
Mercury, dissolved		0.2	ug/L
Mercury, dissolved	<	0.1	ug/L
Mercury, dissolved	<	0.1	ug/L
Mercury, dissolved	<	0.1	ug/L
Mercury, dissolved	<	0.1	ug/L
Mercury, dissolved	<	0.1	ug/L
Mercury, dissolved	<	0.1	ug/L
Mercury, dissolved	<	0.1	ug/L
Mercury, dissolved	<	0.1	ug/L
Mercury, dissolved	<	0.1	ug/L
Mercury, dissolved	<	0.1	ug/L
Mercury, dissolved		0.1	ug/L
Mercury, dissolved	<	0.1	ug/L
Mercury, dissolved	<	0.1	ug/L
Mercury, dissolved		0.1	ug/L
Mercury, dissolved	<	0.1	ug/L
Mercury, dissolved	<	0.1	ug/L
Mercury, dissolved	<	0.1	ug/L
Mercury, dissolved	<	0.1	ug/L
Mercury, dissolved	<	0.1	ug/L
Mercury, dissolved	<	0.1	ug/L
Mercury, dissolved	<	0.1	ug/L
Mercury, dissolved	<	0.1	ug/L
Mercury, dissolved	<	0.1	ug/L
Mercury, dissolved	<	0.1	ug/L
Mercury, dissolved	<	0.1	ug/L
Mercury, dissolved	<	0.1	ug/L

05056100	Mauvais Coulee Nr Cando, ND	4/7/1998	16:40
05056390	Little Coulee Nr Brinsmade, ND	4/8/1998	10:00
05123510	Deep River Nr Upham, ND	4/8/1998	11:50
05116500	Des Lacs River At Foxholm, ND	4/8/1998	14:15
06348300	Heart River At Stark Bridge Nr Judson, ND	4/8/1998	16:05
05117500	Souris River Above Minot, ND	4/8/1998	16:30
06468250	James River Above Arrowwood Lake Nr Kensal, ND	4/8/1998	17:15
06354000	Cannonball River At Breien, ND	4/9/1998	12:10
05083500	Red River Of The North At Oslo, Mn	4/9/1998	12:35
05059700	Maple River Nr Enderlin, ND	4/9/1998	13:45
05100000	Pembina River At Neche, ND	4/10/1998	11:10
05056200	Edmore Coulee Nr Edmore, ND	4/13/1998	16:30
05056239	Starkweather Coulee Nr Webster, ND	4/14/1998	8:30
05054500	Sheyenne River Above Harvey, ND	4/14/1998	12:00
05056410	Channel A Near Penn, ND	4/14/1998	12:15
06469400	Pipestem Creek Nr Pingree, ND	4/14/1998	14:45
05056270	Big Coulee Bl Churchs Ferry, ND	4/14/1998	17:30
05056100	Mauvais Coulee Nr Cando, ND	4/15/1998	12:00
05051600	Wild Rice River Nr Rutland, ND	4/22/1998	9:15
06354815	Porcupine Creek Nr Ft Yates, ND	4/22/1998	12:00
05051500	Red River Of The North At Wahpeton, ND	4/22/1998	15:30
06470000	James River At Jamestown, ND	4/23/1998	11:45
05056665	Eastern Stump Lake Nr Lakota, ND	4/27/1998	12:50
05056670	Western Stump Lake Nr Lakota, ND	4/27/1998	13:40
480552098145300	Mchugh Slough Near Lakota, ND	4/27/1998	15:15
05056222	Morrison Lake Near Webster, ND	4/28/1998	9:25
05056220	Sweetwater Lake At Sweetwater, ND	4/28/1998	10:15
05056241	Dry Lake Near Penn, ND	4/28/1998	11:35
05056260	Lake Irvine Nr Churchs Ferry, ND	4/28/1998	14:00
05056250	Lake Alice Nr Churchs Ferry, ND	4/28/1998	15:50
05056270	Big Coulee Bl Churchs Ferry, ND	4/29/1998	16:15
05056410	Channel A Near Penn, ND	4/30/1998	10:30
05101000	Tongue River At Akra, ND	5/5/1998	9:55
06332770	Deepwater Creek At Mouth Nr Raub, ND	5/6/1998	10:00
06332523	E. Fork Shell Creek Nr Parshall, ND	5/6/1998	12:30
06354815	Porcupine Creek Nr Ft Yates, ND	5/28/1998	11:35
06345780	Heart R Ab Lake Tschida Nr Glen Ullin, ND	6/1/1998	11:40
06344600	Green River Nr New Hradec, ND	6/2/1998	10:00
06468500	James River Near Pingree, ND	6/22/1998	13:45
06332523	E. Fork Shell Creek Nr Parshall, ND	6/24/1998	10:00
06332770	Deepwater Creek At Mouth Nr Raub, ND	6/24/1998	13:00
06354815	Porcupine Creek Nr Ft Yates, ND	6/29/1998	13:50
06468250	James River Above Arrowwood Lake Nr Kensal, ND	6/29/1998	15:30
06347500	Big Muddy Creek Near Almont, ND	7/1/1998	14:20
06342450	Burnt Creek Nr Bismarck, ND	7/13/1998	12:45
05120500	Wintering River Nr Karlsruhe, ND	7/13/1998	13:35
06340000	Spring Creek At Zap, ND	7/14/1998	12:35

Mercury, dissolved	<	0.1	ug/L
Mercury, dissolved	<	0.1	ug/L
Mercury, dissolved	<	0.1	ug/L
Mercury, dissolved	<	0.1	ug/L
Mercury, dissolved	<	0.1	ug/L
Mercury, dissolved		0.2	ug/L
Mercury, dissolved	<	0.1	ug/L
Mercury, dissolved	<	0.1	ug/L
Mercury, dissolved	<	0.1	ug/L
Mercury, dissolved	<	0.1	ug/L
Mercury, dissolved	<	0.1	ug/L
Mercury, dissolved		0.2	ug/L
Mercury, dissolved	<	0.1	ug/L
Mercury, dissolved	<	0.1	ug/L
Mercury, dissolved	<	0.1	ug/L
Mercury, dissolved	<	0.1	ug/L
Mercury, dissolved	<	0.1	ug/L
Mercury, dissolved	<	0.1	ug/L
Mercury, dissolved	<	0.1	ug/L
Mercury, dissolved	<	0.1	ug/L
Mercury, dissolved	<	0.1	ug/L
Mercury, dissolved	<	0.1	ug/L
Mercury, dissolved	<	0.1	ug/L
Mercury, dissolved	<	0.1	ug/L
Mercury, dissolved	<	0.1	ug/L
Mercury, dissolved	<	0.1	ug/L
Mercury, dissolved	<	0.1	ug/L
Mercury, dissolved	<	0.1	ug/L
Mercury, dissolved	<	0.1	ug/L
Mercury, dissolved	<	0.1	ug/L
Mercury, dissolved	<	0.1	ug/L
Mercury, dissolved	<	0.1	ug/L
Mercury, dissolved	<	0.1	ug/L
Mercury, dissolved	<	0.1	ug/L
Mercury, dissolved	<	0.1	ug/L
Mercury, dissolved	<	0.1	ug/L
Mercury, dissolved	<	0.1	ug/L
Mercury, dissolved	<	0.1	ug/L
Mercury, dissolved	<	0.1	ug/L
Mercury, dissolved	<	0.1	ug/L
Mercury, dissolved	<	0.1	ug/L
Mercury, dissolved	<	0.1	ug/L
Mercury, dissolved	<	0.1	ug/L
Mercury, dissolved	<	0.1	ug/L
Mercury, dissolved	<	0.1	ug/L
Mercury, dissolved		0.2	ug/L
Mercury, dissolved	<	0.1	ug/L

05056000	Sheyenne River Nr Warwick, ND	7/14/1998	13:15
05113600	Long Creek Nr Noonan, ND	7/14/1998	13:30
05123400	Willow Creek Nr Willow City, ND	7/15/1998	11:00
05123510	Deep River Nr Upham, ND	7/15/1998	12:30
06354580	Beaver Creek Bl Linton, ND	7/16/1998	10:20
06340500	Knife River At Hazen, ND	7/20/1998	10:40
06342260	Square Butte Creek Below Center, ND	7/20/1998	13:15
06469400	Pipestem Creek Nr Pingree, ND	7/20/1998	15:00
05117500	Souris River Above Minot, ND	7/21/1998	9:45
06468250	James River Above Arrowwood Lake Nr Kensal, ND	7/21/1998	10:45
05116500	Des Lacs River At Foxholm, ND	7/21/1998	13:00
06332770	Deepwater Creek At Mouth Nr Raub, ND	7/23/1998	9:30
06332523	E. Fork Shell Creek Nr Parshall, ND	7/23/1998	14:00
06468170	James River Nr Grace City, ND	7/27/1998	14:00
05056250	Lake Alice Nr Churchs Ferry, ND	7/28/1998	12:50
05056260	Lake Irvine Nr Churchs Ferry, ND	7/28/1998	13:55
05056241	Dry Lake Near Penn, ND	7/28/1998	14:55
05056222	Morrison Lake Near Webster, ND	7/28/1998	16:20
05056665	Eastern Stump Lake Nr Lakota, ND	7/29/1998	8:15
05056670	Western Stump Lake Nr Lakota, ND	7/29/1998	8:50
06468500	James River Near Pingree, ND	7/29/1998	9:45
480552098145300	Mchugh Slough Near Lakota, ND	7/29/1998	10:15
05058000	Sheyenne River Below Baldhill Dam, ND	7/29/1998	11:25
480339098101300	Lake Laretta Nr Michigan, ND	7/29/1998	11:30
06470000	James River At Jamestown, ND	7/29/1998	13:30
05056220	Sweetwater Lake At Sweetwater, ND	7/29/1998	14:20
05056270	Big Coulee Bl Churchs Ferry, ND	8/3/1998	13:15
05056410	Channel A Near Penn, ND	8/3/1998	15:50
05056215	Edmore Coulee Trib Nr Webster, ND	8/4/1998	8:40
05056200	Edmore Coulee Nr Edmore, ND	8/4/1998	10:00
05056239	Starkweather Coulee Nr Webster, ND	8/4/1998	11:45
05056100	Mauvais Coulee Nr Cando, ND	8/4/1998	14:40
05056060	Mauvais Coulee Trib No. 3 Nr Cando, ND	8/4/1998	15:05
05056340	Little Coulee Nr Leeds, ND	8/5/1998	8:30
06348300	Heart River At Stark Bridge Nr Judson, ND	8/10/1998	10:30
06345500	Heart River Nr Richardton, ND	8/11/1998	9:40
06350000	Cannonball River At Regent, ND	8/11/1998	13:30
06335500	Little Missouri River At Marmarth, ND	8/13/1998	10:30
06352000	Cedar Creek Nr Haynes, ND	8/13/1998	16:10
06353000	Cedar Creek Nr Raleigh, ND	8/14/1998	14:30
06349215	Long Lake Creek Ab Long Lake Nr Moffit, ND	8/17/1998	11:50
06349500	Apple Creek Nr Menoken, ND	8/17/1998	14:25
05053000	Wild Rice River Nr Abercrombie, ND	8/17/1998	15:40
05051600	Wild Rice River Nr Rutland, ND	8/18/1998	14:15
05058700	Sheyenne River At Lisbon, ND	8/19/1998	9:00
05059700	Maple River Nr Enderlin, ND	8/19/1998	13:10
06468500	James River Near Pingree, ND	8/19/1998	17:00

Mercury, dissolved		0.2	ug/L
Mercury, dissolved	<	0.1	ug/L
Mercury, dissolved	<	0.1	ug/L
Mercury, dissolved		0.2	ug/L
Mercury, dissolved		0.2	ug/L
Mercury, dissolved	<	0.1	ug/L
Mercury, dissolved		0.2	ug/L
Mercury, dissolved	<	0.1	ug/L
Mercury, dissolved	<	0.1	ug/L
Mercury, dissolved	<	0.1	ug/L
Mercury, dissolved	<	0.1	ug/L
Mercury, dissolved	<	0.1	ug/L
Mercury, dissolved	<	0.1	ug/L
Mercury, dissolved	<	0.1	ug/L
Mercury, dissolved	<	0.1	ug/L
Mercury, dissolved	<	0.1	ug/L
Mercury, dissolved	<	0.1	ug/L
Mercury, dissolved	<	0.1	ug/L
Mercury, dissolved	<	0.1	ug/L
Mercury, dissolved	<	0.1	ug/L
Mercury, dissolved	<	0.1	ug/L
Mercury, dissolved	<	0.1	ug/L
Mercury, dissolved	<	0.1	ug/L
Mercury, dissolved	<	0.1	ug/L
Mercury, dissolved	<	0.1	ug/L
Mercury, dissolved	<	0.1	ug/L
Mercury, dissolved	<	0.1	ug/L
Mercury, dissolved	<	0.1	ug/L
Mercury, dissolved	<	0.1	ug/L
Mercury, dissolved	<	0.1	ug/L
Mercury, dissolved	<	0.1	ug/L
Mercury, dissolved	<	0.1	ug/L
Mercury, dissolved	<	0.1	ug/L
Mercury, dissolved	<	0.1	ug/L
Mercury, dissolved	<	0.1	ug/L
Mercury, dissolved	<	0.1	ug/L
Mercury, dissolved	<	0.1	ug/L
Mercury, dissolved	<	0.1	ug/L
Mercury, dissolved	<	0.1	ug/L
Mercury, dissolved	<	0.1	ug/L
Mercury, dissolved		0.1	ug/L
Mercury, dissolved	<	0.1	ug/L
Mercury, dissolved	<	0.1	ug/L
Mercury, dissolved	<	0.1	ug/L
Mercury, dissolved	<	0.1	ug/L
Mercury, dissolved	<	0.1	ug/L
Mercury, dissolved	<	0.1	ug/L

05051522	Red River Of The North At Hickson, ND	8/20/1998	9:10
06470800	Bear Creek Nr Oakes, ND	8/20/1998	11:45
05059000	Sheyenne River Near Kindred, ND	8/20/1998	12:15
06470500	James River At Lamoure, ND	8/20/1998	14:30
05059300	Sheyenne R Ab Sheyenne R Diversion Nr Horace, ND	8/20/1998	15:40
05060100	Maple River Bl Mapleton, ND	8/21/1998	10:15
05059500	Sheyenne River At West Fargo, ND	8/24/1998	12:10
05054000	Red River Of The North At Fargo, ND	8/25/1998	10:45
06354815	Porcupine Creek Nr Ft Yates, ND	8/27/1998	12:20
05054500	Sheyenne River Above Harvey, ND	8/27/1998	13:30
06468250	James River Above Arrowwood Lake Nr Kensal, ND	8/27/1998	16:30
06354000	Cannonball River At Breien, ND	8/27/1998	17:30
06468500	James River Near Pingree, ND	8/27/1998	18:30
06342500	Missouri River At Bismarck, ND	8/28/1998	14:00
06332770	Deepwater Creek At Mouth Nr Raub, ND	9/8/1998	9:20
06468250	James River Above Arrowwood Lake Nr Kensal, ND	9/8/1998	13:30
06468500	James River Near Pingree, ND	9/8/1998	15:45
06349000	Heart River Nr Mandan, ND	9/9/1998	13:00
05100000	Pembina River At Neche, ND	9/9/1998	14:50
06339100	Knife River At Manning, ND	9/9/1998	17:00
06337000	Little Missouri River Nr Watford City, ND	9/10/1998	8:30
05101000	Tongue River At Akra, ND	9/10/1998	12:00
06332515	Bear Den Creek Nr Mandaree, ND	9/10/1998	12:00
06470875	Dakota Lake Nr Ludden, ND	9/10/1998	14:30
06339500	Knife River Nr Golden Valley, ND	9/10/1998	14:30
05064500	Red River Of The North At Halstad, Mn	9/11/1998	10:25
05092000	Red River Of The North At Drayton, ND	9/14/1998	12:05
05057000	Sheyenne River Nr Cooperstown, ND	9/14/1998	12:35
05056410	Channel A Near Penn, ND	9/14/1998	13:45
06331000	Little Muddy River Bl Cow Creek Nr Williston, ND	9/14/1998	17:00
05056200	Edmore Coulee Nr Edmore, ND	9/15/1998	9:00
05084000	Forest River Nr Fordville, ND	9/15/1998	10:55
05057200	Baldhill Creek Nr Dazey, ND	9/15/1998	11:10
05056100	Mauvais Coulee Nr Cando, ND	9/15/1998	11:50
05085000	Forest River At Minto, ND	9/15/1998	15:15
05056270	Big Coulee Bl Churchs Ferry, ND	9/16/1998	9:20
05090000	Park River At Grafton, ND	9/16/1998	11:00
05060500	Rush River At Amenia, ND	9/16/1998	12:55
05082500	Red River Of The North At Grand Forks, ND	9/22/1998	7:35
06468250	James River Above Arrowwood Lake Nr Kensal, ND	10/7/1998	16:00
05056250	Lake Alice Nr Churchs Ferry, ND	10/20/1998	12:25
05056260	Lake Irvine Nr Churchs Ferry, ND	10/20/1998	13:45
05056241	Dry Lake Near Penn, ND	10/20/1998	14:35
05056220	Sweetwater Lake At Sweetwater, ND	10/20/1998	15:45
05056222	Morrison Lake Near Webster, ND	10/20/1998	16:35
05056670	Western Stump Lake Nr Lakota, ND	10/21/1998	9:35
05056665	Eastern Stump Lake Nr Lakota, ND	10/21/1998	10:05

Mercury, dissolved	<	0.1	ug/L
Mercury, dissolved	<	0.1	ug/L
Mercury, dissolved	<	0.1	ug/L
Mercury, dissolved	<	0.1	ug/L
Mercury, dissolved	<	0.1	ug/L
Mercury, dissolved	<	0.1	ug/L
Mercury, dissolved	<	0.1	ug/L
Mercury, dissolved	<	0.1	ug/L
Mercury, dissolved	<	0.1	ug/L
Mercury, dissolved	<	0.1	ug/L
Mercury, dissolved	<	0.1	ug/L
Mercury, dissolved	<	0.1	ug/L
Mercury, dissolved	<	0.1	ug/L
Mercury, dissolved	<	0.1	ug/L
Mercury, dissolved	<	0.1	ug/L
Mercury, dissolved	<	0.1	ug/L
Mercury, dissolved	<	0.1	ug/L
Mercury, dissolved	<	0.1	ug/L
Mercury, dissolved	<	0.1	ug/L
Mercury, dissolved	<	0.1	ug/L
Mercury, dissolved	<	0.1	ug/L
Mercury, dissolved	<	0.1	ug/L
Mercury, dissolved	<	0.1	ug/L
Mercury, dissolved	<	0.1	ug/L
Mercury, dissolved	<	0.1	ug/L
Mercury, dissolved	<	0.1	ug/L
Mercury, dissolved	<	0.1	ug/L
Mercury, dissolved	<	0.1	ug/L
Mercury, dissolved	<	0.1	ug/L
Mercury, dissolved	<	0.1	ug/L
Mercury, dissolved	<	0.1	ug/L
Mercury, dissolved	<	0.1	ug/L
Mercury, dissolved	<	0.1	ug/L
Mercury, dissolved	<	0.1	ug/L
Mercury, dissolved	<	0.1	ug/L
Mercury, dissolved	<	0.1	ug/L
Mercury, dissolved	<	0.1	ug/L
Mercury, dissolved	<	0.1	ug/L
Mercury, dissolved	<	0.1	ug/L
Mercury, dissolved	<	0.1	ug/L
Mercury, dissolved	<	0.1	ug/L
Mercury, dissolved	<	0.1	ug/L
Mercury, dissolved	<	0.1	ug/L
Mercury, dissolved	<	0.1	ug/L
Mercury, dissolved	<	0.1	ug/L
Mercury, dissolved	<	0.1	ug/L
Mercury, dissolved	<	0.1	ug/L
Mercury, dissolved	<	0.1	ug/L
Mercury, dissolved	<	0.1	ug/L
Mercury, dissolved	<	0.1	ug/L
Mercury, dissolved	<	0.1	ug/L
Mercury, dissolved	<	0.1	ug/L
Mercury, dissolved	<	0.1	ug/L
Mercury, dissolved	<	0.1	ug/L
Mercury, dissolved	<	0.1	ug/L

480552098145300	Mchugh Slough Near Lakota, ND	10/21/1998	11:35
480339098101300	Lake Laretta Nr Michigan, ND	10/21/1998	12:55
06468250	James River Above Arrowwood Lake Nr Kensal, ND	12/8/1998	16:00
06468250	James River Above Arrowwood Lake Nr Kensal, ND	2/8/1999	14:30
05056250	Lake Alice Nr Churchs Ferry, ND	2/22/1999	13:05
05056260	Lake Irvine Nr Churchs Ferry, ND	2/22/1999	13:25
05056241	Dry Lake Near Penn, ND	2/22/1999	14:50
05056220	Sweetwater Lake At Sweetwater, ND	2/22/1999	16:15
05056222	Morrison Lake Near Webster, ND	2/22/1999	16:35
06329500	Yellowstone River Nr Sidney, Mt	2/24/1999	8:45
480552098145300	Mchugh Slough Near Lakota, ND	2/25/1999	9:30
480339098101300	Lake Laretta Nr Michigan, ND	2/25/1999	10:30
05056670	Western Stump Lake Nr Lakota, ND	2/25/1999	12:25
05056665	Eastern Stump Lake Nr Lakota, ND	2/25/1999	13:20
06342260	Square Butte Creek Below Center, ND	3/3/1999	11:05
06339500	Knife River Nr Golden Valley, ND	3/15/1999	11:30
06339100	Knife River At Manning, ND	3/15/1999	15:00
06354580	Beaver Creek Bl Linton, ND	3/16/1999	15:45
06340500	Knife River At Hazen, ND	3/18/1999	9:30
05119410	Bonnes Coulee Near Velva, ND	3/18/1999	11:00
06340000	Spring Creek At Zap, ND	3/19/1999	11:55
06470800	Bear Creek Nr Oakes, ND	3/19/1999	17:00
05054500	Sheyenne River Above Harvey, ND	3/22/1999	12:00
05116000	Souris River Nr Foxholm, ND	3/22/1999	12:00
06353000	Cedar Creek Nr Raleigh, ND	3/22/1999	13:30
05116500	Des Lacs River At Foxholm, ND	3/22/1999	14:00
06347500	Big Muddy Creek Near Almont, ND	3/22/1999	14:25
06468250	James River Above Arrowwood Lake Nr Kensal, ND	3/22/1999	17:30
06352000	Cedar Creek Nr Haynes, ND	3/23/1999	9:30
06349215	Long Lake Creek Ab Long Lake Nr Moffit, ND	3/23/1999	10:00
05058000	Sheyenne River Below Baldhill Dam, ND	3/23/1999	11:40
05113600	Long Creek Nr Noonan, ND	3/23/1999	12:30
06342450	Burnt Creek Nr Bismarck, ND	3/23/1999	13:35
05059600	Maple River Nr Hope, ND	3/23/1999	13:45
06335500	Little Missouri River At Marmarth, ND	3/23/1999	14:50
06469400	Pipestem Creek Nr Pingree, ND	3/23/1999	15:00
06331000	Little Muddy River Bl Cow Creek Nr Williston, ND	3/23/1999	16:00
05060100	Maple River Bl Mapleton, ND	3/24/1999	9:40
06332523	E. Fork Shell Creek Nr Parshall, ND	3/24/1999	11:00
05064500	Red River Of The North At Halstad, Mn	3/24/1999	11:30
05054000	Red River Of The North At Fargo, ND	3/24/1999	13:20
06332770	Deepwater Creek At Mouth Nr Raub, ND	3/24/1999	13:30
05059300	Sheyenne R Ab Sheyenne R Diversion Nr Horace, ND	3/25/1999	11:15
06470875	Dakota Lake Nr Ludden, ND	3/25/1999	12:45
05051522	Red River Of The North At Hickson, ND	3/25/1999	14:00
05060500	Rush River At Amenia, ND	3/25/1999	15:00
06470500	James River At Lamoure, ND	3/25/1999	18:30

Mercury, dissolved	<	0.1	ug/L
Mercury, dissolved	<	0.1	ug/L
Mercury, dissolved	<	0.1	ug/L
Mercury, dissolved	<	0.1	ug/L
Mercury, dissolved	<	0.1	ug/L
Mercury, dissolved	<	0.1	ug/L
Mercury, dissolved	<	0.1	ug/L
Mercury, dissolved	<	0.1	ug/L
Mercury, dissolved	<	0.1	ug/L
Mercury, dissolved	<	0.1	ug/L
Mercury, dissolved	<	0.1	ug/L
Mercury, dissolved	<	0.1	ug/L
Mercury, dissolved	<	0.1	ug/L
Mercury, dissolved	<	0.1	ug/L
Mercury, dissolved	<	0.1	ug/L
Mercury, dissolved	<	0.1	ug/L
Mercury, dissolved	<	0.1	ug/L
Mercury, dissolved	<	0.1	ug/L
Mercury, dissolved		0.2	ug/L
Mercury, dissolved	<	0.1	ug/L
Mercury, dissolved	<	0.1	ug/L
Mercury, dissolved		0.3	ug/L
Mercury, dissolved	<	0.1	ug/L
Mercury, dissolved		0.4	ug/L
Mercury, dissolved	<	0.1	ug/L
Mercury, dissolved	<	0.1	ug/L
Mercury, dissolved	<	0.1	ug/L
Mercury, dissolved	<	0.1	ug/L
Mercury, dissolved	<	0.1	ug/L
Mercury, dissolved	<	0.1	ug/L
Mercury, dissolved		0.1	ug/L
Mercury, dissolved	<	0.1	ug/L
Mercury, dissolved	<	0.1	ug/L
Mercury, dissolved		0.3	ug/L
Mercury, dissolved	<	0.1	ug/L
Mercury, dissolved	<	0.1	ug/L
Mercury, dissolved	<	0.1	ug/L
Mercury, dissolved	<	0.1	ug/L
Mercury, dissolved	<	0.1	ug/L
Mercury, dissolved	<	0.1	ug/L
Mercury, dissolved	<	0.1	ug/L
Mercury, dissolved	<	0.1	ug/L
Mercury, dissolved	<	0.1	ug/L
Mercury, dissolved	<	0.1	ug/L
Mercury, dissolved	<	0.1	ug/L
Mercury, dissolved	<	0.1	ug/L
Mercury, dissolved	<	0.1	ug/L
Mercury, dissolved	<	0.1	ug/L

05059000	Sheyenne River Near Kindred, ND	3/26/1999	10:10
05051600	Wild Rice River Nr Rutland, ND	3/26/1999	11:30
05059480	Sheyenne River Diversion At West Fargo, ND	3/26/1999	13:00
05053000	Wild Rice River Nr Abercrombie, ND	3/26/1999	17:35
05051500	Red River Of The North At Wahpeton, ND	3/27/1999	9:00
05058700	Sheyenne River At Lisbon, ND	3/27/1999	10:30
05059700	Maple River Nr Enderlin, ND	3/27/1999	10:50
05064900	Beaver Creek Nr Finley, ND	3/27/1999	11:55
05084000	Forest River Nr Fordville, ND	3/29/1999	13:30
05056200	Edmore Coulee Nr Edmore, ND	3/29/1999	16:00
06468170	James River Nr Grace City, ND	3/29/1999	18:30
05056239	Starkweather Coulee Nr Webster, ND	3/30/1999	10:30
05057200	Baldhill Creek Nr Dazey, ND	3/30/1999	12:10
05056000	Sheyenne River Nr Warwick, ND	3/30/1999	13:00
05056100	Mauvais Coulee Nr Cando, ND	3/30/1999	14:30
05057000	Sheyenne River Nr Cooperstown, ND	3/31/1999	9:15
05123510	Deep River Nr Upham, ND	3/31/1999	12:25
05066500	Goose River At Hillsboro, ND	4/1/1999	10:50
05082500	Red River Of The North At Grand Forks, ND	4/2/1999	12:15
05090000	Park River At Grafton, ND	4/3/1999	9:35
06349500	Apple Creek Nr Menoken, ND	4/5/1999	11:10
06354000	Cannonball River At Breien, ND	4/5/1999	12:25
06354815	Porcupine Creek Nr Ft Yates, ND	4/5/1999	15:50
05122000	Souris River Nr Bantry, ND	4/6/1999	10:20
05123400	Willow Creek Nr Willow City, ND	4/6/1999	13:30
06345500	Heart River Nr Richardton, ND	4/6/1999	14:10
05058500	Sheyenne River At Valley City, ND	4/6/1999	14:40
05056215	Edmore Coulee Trib Nr Webster, ND	4/7/1999	9:15
06350000	Cannonball River At Regent, ND	4/7/1999	9:30
05056200	Edmore Coulee Nr Edmore, ND	4/7/1999	11:45
05056239	Starkweather Coulee Nr Webster, ND	4/7/1999	14:50
06468250	James River Above Arrowwood Lake Nr Kensal, ND	4/7/1999	16:00
05092000	Red River Of The North At Drayton, ND	4/7/1999	16:00
05056410	Channel A Near Penn, ND	4/8/1999	8:40
06470000	James River At Jamestown, ND	4/8/1999	9:15
06468500	James River Near Pingree, ND	4/8/1999	12:30
05083500	Red River Of The North At Oslo, Mn	4/8/1999	13:40
06345780	Heart R Ab Lake Tschida Nr Glen Ullin, ND	4/9/1999	10:40
05085000	Forest River At Minto, ND	4/9/1999	12:35
05101000	Tongue River At Akra, ND	4/10/1999	8:10
05100000	Pembina River At Neche, ND	4/12/1999	14:15
05056100	Mauvais Coulee Nr Cando, ND	4/12/1999	14:30
05056060	Mauvais Coulee Trib No. 3 Nr Cando, ND	4/13/1999	11:40
05056270	Big Coulee Bl Churchs Ferry, ND	4/13/1999	14:25
06348300	Heart River At Stark Bridge Nr Judson, ND	4/14/1999	12:35
05056340	Little Coulee Nr Leeds, ND	4/15/1999	9:05
05056270	Big Coulee Bl Churchs Ferry, ND	4/23/1999	13:05

Mercury, dissolved	<	0.1	ug/L
Mercury, dissolved	<	0.1	ug/L
Mercury, dissolved	<	0.1	ug/L
Mercury, dissolved	<	0.1	ug/L
Mercury, dissolved	<	0.1	ug/L
Mercury, dissolved	<	0.1	ug/L
Mercury, dissolved	<	0.1	ug/L
Mercury, dissolved	<	0.1	ug/L
Mercury, dissolved	<	0.1	ug/L
Mercury, dissolved	<	0.1	ug/L
Mercury, dissolved	<	0.1	ug/L
Mercury, dissolved	<	0.1	ug/L
Mercury, dissolved	<	0.1	ug/L
Mercury, dissolved	<	0.1	ug/L
Mercury, dissolved	<	0.1	ug/L
Mercury, dissolved	<	0.1	ug/L
Mercury, dissolved	<	0.1	ug/L
Mercury, dissolved	<	0.1	ug/L
Mercury, dissolved	<	0.1	ug/L
Mercury, dissolved	<	0.1	ug/L
Mercury, dissolved	<	0.1	ug/L
Mercury, dissolved	<	0.1	ug/L
Mercury, dissolved	<	0.1	ug/L
Mercury, dissolved	<	0.1	ug/L
Mercury, dissolved	<	0.1	ug/L
Mercury, dissolved	<	0.1	ug/L
Mercury, dissolved	<	0.1	ug/L
Mercury, dissolved	<	0.1	ug/L
Mercury, dissolved	<	0.1	ug/L
Mercury, dissolved	<	0.1	ug/L
Mercury, dissolved	<	0.1	ug/L
Mercury, dissolved	<	0.1	ug/L
Mercury, dissolved	<	0.1	ug/L
Mercury, dissolved	<	0.1	ug/L
Mercury, dissolved	<	0.1	ug/L
Mercury, dissolved	<	0.1	ug/L
Mercury, dissolved	<	0.1	ug/L
Mercury, dissolved	<	0.1	ug/L
Mercury, dissolved	<	0.1	ug/L
Mercury, dissolved	<	0.1	ug/L
Mercury, dissolved	<	0.1	ug/L
Mercury, dissolved	<	0.1	ug/L
Mercury, dissolved	<	0.1	ug/L
Mercury, dissolved	<	0.1	ug/L
Mercury, dissolved	<	0.1	ug/L
Mercury, dissolved	<	0.1	ug/L
Mercury, dissolved	<	0.1	ug/L
Mercury, dissolved	<	0.1	ug/L
Mercury, dissolved	<	0.1	ug/L
Mercury, dissolved	<	0.1	ug/L
Mercury, dissolved	<	0.1	ug/L
Mercury, dissolved	<	0.1	ug/L
Mercury, dissolved	<	0.1	ug/L
Mercury, dissolved	<	0.1	ug/L
Mercury, dissolved	<	0.1	ug/L
Mercury, dissolved	<	0.1	ug/L

05056410	Channel A Near Penn, ND	4/23/1999	16:00
06332515	Bear Den Creek Nr Mandaree, ND	4/27/1999	14:35
06336600	Beaver Creek Nr Trotters, ND	4/28/1999	9:00
06354815	Porcupine Creek Nr Ft Yates, ND	4/28/1999	13:50
06332770	Deepwater Creek At Mouth Nr Raub, ND	4/29/1999	9:45
06332523	E. Fork Shell Creek Nr Parshall, ND	4/29/1999	11:00
06347000	Antelope Creek Nr Carson, ND	4/29/1999	13:20
06344600	Green River Nr New Hradec, ND	5/3/1999	15:30
05056239	Starkweather Coulee Nr Webster, ND	5/3/1999	15:30
05056200	Edmore Coulee Nr Edmore, ND	5/4/1999	9:10
05056100	Mauvais Coulee Nr Cando, ND	5/4/1999	12:00
05056410	Channel A Near Penn, ND	5/5/1999	9:40
05056270	Big Coulee Bl Churchs Ferry, ND	5/5/1999	12:20
05056260	Lake Irvine Nr Churchs Ferry, ND	5/10/1999	12:45
05056241	Dry Lake Near Penn, ND	5/10/1999	14:15
05056222	Morrison Lake Near Webster, ND	5/11/1999	8:00
05056220	Sweetwater Lake At Sweetwater, ND	5/11/1999	8:25
480552098145300	Mchugh Slough Near Lakota, ND	5/11/1999	10:20
480339098101300	Lake Laretta Nr Michigan, ND	5/11/1999	11:40
05056670	Western Stump Lake Nr Lakota, ND	5/11/1999	13:30
05056665	Eastern Stump Lake Nr Lakota, ND	5/11/1999	14:05
05056250	Lake Alice Nr Churchs Ferry, ND	5/12/1999	8:35
06349000	Heart River Nr Mandan, ND	5/12/1999	16:00
06468250	James River Above Arrowwood Lake Nr Kensal, ND	5/18/1999	16:00
06468500	James River Near Pingree, ND	5/18/1999	18:00
06354815	Porcupine Creek Nr Ft Yates, ND	5/26/1999	15:20
06329500	Yellowstone River Nr Sidney, Mt	6/2/1999	15:30
05056200	Edmore Coulee Nr Edmore, ND	6/8/1999	15:55
05056100	Mauvais Coulee Nr Cando, ND	6/9/1999	11:20
05056239	Starkweather Coulee Nr Webster, ND	6/9/1999	15:20
05056410	Channel A Near Penn, ND	6/10/1999	13:10
05056270	Big Coulee Bl Churchs Ferry, ND	6/10/1999	14:45
06468250	James River Above Arrowwood Lake Nr Kensal, ND	6/15/1999	16:30
06339100	Knife River At Manning, ND	6/16/1999	14:35
06332515	Bear Den Creek Nr Mandaree, ND	6/17/1999	10:15
06332523	E. Fork Shell Creek Nr Parshall, ND	6/23/1999	12:50
06354815	Porcupine Creek Nr Ft Yates, ND	6/28/1999	15:20
06468500	James River Near Pingree, ND	6/29/1999	17:00
05054000	Red River Of The North At Fargo, ND	7/13/1999	11:25
05058000	Sheyenne River Below Baldhill Dam, ND	7/14/1999	15:00
05060500	Rush River At Amenia, ND	7/15/1999	11:25
05051500	Red River Of The North At Wahpeton, ND	7/15/1999	14:00
06345500	Heart River Nr Richardton, ND	7/19/1999	11:50
05056250	Lake Alice Nr Churchs Ferry, ND	7/19/1999	14:00
05060100	Maple River Bl Mapleton, ND	7/19/1999	14:55
05056260	Lake Irvine Nr Churchs Ferry, ND	7/19/1999	15:00
05056241	Dry Lake Near Penn, ND	7/19/1999	16:00

Mercury, dissolved	<	0.1	ug/L
Mercury, dissolved	<	0.1	ug/L
Mercury, dissolved	<	0.1	ug/L
Mercury, dissolved	<	0.1	ug/L
Mercury, dissolved	<	0.1	ug/L
Mercury, dissolved	<	0.1	ug/L
Mercury, dissolved	<	0.1	ug/L
Mercury, dissolved	<	0.1	ug/L
Mercury, dissolved	<	0.1	ug/L
Mercury, dissolved	<	0.1	ug/L
Mercury, dissolved	<	0.1	ug/L
Mercury, dissolved	<	0.1	ug/L
Mercury, dissolved	<	0.1	ug/L
Mercury, dissolved	<	0.1	ug/L
Mercury, dissolved	<	0.1	ug/L
Mercury, dissolved	<	0.1	ug/L
Mercury, dissolved	<	0.1	ug/L
Mercury, dissolved	<	0.1	ug/L
Mercury, dissolved	<	0.1	ug/L
Mercury, dissolved	<	0.1	ug/L
Mercury, dissolved	<	0.1	ug/L
Mercury, dissolved	<	0.1	ug/L
Mercury, dissolved	<	0.1	ug/L
Mercury, dissolved	<	0.1	ug/L
Mercury, dissolved	<	0.1	ug/L
Mercury, dissolved	<	0.1	ug/L
Mercury, dissolved	<	0.1	ug/L
Mercury, dissolved	<	0.1	ug/L
Mercury, dissolved	<	0.1	ug/L
Mercury, dissolved	<	0.1	ug/L
Mercury, dissolved	<	0.1	ug/L
Mercury, dissolved	<	0.1	ug/L
Mercury, dissolved	<	0.1	ug/L
Mercury, dissolved	<	0.1	ug/L
Mercury, dissolved	<	0.1	ug/L
Mercury, dissolved	<	0.1	ug/L
Mercury, dissolved	<	0.1	ug/L
Mercury, dissolved	<	0.1	ug/L
Mercury, dissolved	<	0.1	ug/L
Mercury, dissolved	<	0.1	ug/L
Mercury, dissolved	<	0.1	ug/L
Mercury, dissolved	<	0.1	ug/L
Mercury, dissolved	<	0.1	ug/L
Mercury, dissolved	<	0.1	ug/L
Mercury, dissolved	<	0.1	ug/L
Mercury, dissolved	<	0.1	ug/L
Mercury, dissolved	<	0.1	ug/L
Mercury, dissolved	<	0.1	ug/L
Mercury, dissolved	<	0.1	ug/L
Mercury, dissolved	<	0.1	ug/L
Mercury, dissolved	<	0.1	ug/L
Mercury, dissolved	<	0.1	ug/L
Mercury, dissolved	<	0.1	ug/L
Mercury, dissolved	<	0.1	ug/L
Mercury, dissolved	<	0.1	ug/L
Mercury, dissolved	<	0.1	ug/L
Mercury, dissolved	<	0.1	ug/L
Mercury, dissolved	<	0.1	ug/L
Mercury, dissolved	<	0.1	ug/L
Mercury, dissolved	<	0.1	ug/L

05056222	Morrison Lake Near Webster, ND	7/19/1999	17:05
05056220	Sweetwater Lake At Sweetwater, ND	7/19/1999	18:15
480552098145300	Mchugh Slough Near Lakota, ND	7/20/1999	8:35
05057200	Baldhill Creek Nr Dazey, ND	7/20/1999	9:30
06336600	Beaver Creek Nr Trotters, ND	7/20/1999	9:50
480339098101300	Lake Laretta Nr Michigan, ND	7/20/1999	10:00
05056670	Western Stump Lake Nr Lakota, ND	7/20/1999	11:55
05056665	Eastern Stump Lake Nr Lakota, ND	7/20/1999	12:20
05051600	Wild Rice River Nr Rutland, ND	7/20/1999	12:35
06344600	Green River Nr New Hradec, ND	7/20/1999	13:40
05057000	Sheyenne River Nr Cooperstown, ND	7/20/1999	13:50
06350000	Cannonball River At Regent, ND	7/21/1999	9:20
05058700	Sheyenne River At Lisbon, ND	7/21/1999	13:55
06335500	Little Missouri River At Marmarth, ND	7/21/1999	14:45
06352000	Cedar Creek Nr Haynes, ND	7/22/1999	10:40
05059700	Maple River Nr Enderlin, ND	7/22/1999	11:40
06345780	Heart R Ab Lake Tschida Nr Glen Ullin, ND	7/22/1999	14:55
06347500	Big Muddy Creek Near Almont, ND	7/23/1999	12:50
06353000	Cedar Creek Nr Raleigh, ND	7/27/1999	12:50
06347000	Antelope Creek Nr Carson, ND	7/28/1999	12:30
06349000	Heart River Nr Mandan, ND	7/29/1999	11:00
06348300	Heart River At Stark Bridge Nr Judson, ND	7/29/1999	14:00
06468500	James River Near Pingree, ND	8/2/1999	12:00
05056100	Mauvais Coulee Nr Cando, ND	8/2/1999	15:00
05056060	Mauvais Coulee Trib No. 3 Nr Cando, ND	8/2/1999	16:00
05056200	Edmore Coulee Nr Edmore, ND	8/3/1999	8:15
05056215	Edmore Coulee Trib Nr Webster, ND	8/3/1999	10:15
05056239	Starkweather Coulee Nr Webster, ND	8/3/1999	14:00
05056340	Little Coulee Nr Leeds, ND	8/4/1999	8:15
05056270	Big Coulee Bl Churchs Ferry, ND	8/4/1999	10:00
06469400	Pipestem Creek Nr Pingree, ND	8/4/1999	13:00
06468250	James River Above Arrowwood Lake Nr Kensal, ND	8/4/1999	15:40
05056000	Sheyenne River Nr Warwick, ND	8/5/1999	8:30
06468170	James River Nr Grace City, ND	8/5/1999	10:30
06332523	E. Fork Shell Creek Nr Parshall, ND	8/9/1999	12:20
06332770	Deepwater Creek At Mouth Nr Raub, ND	8/9/1999	14:05
05064900	Beaver Creek Nr Finley, ND	8/10/1999	10:00
05084000	Forest River Nr Fordville, ND	8/10/1999	12:30
06354580	Beaver Creek Bl Linton, ND	8/11/1999	11:25
06349215	Long Lake Creek Ab Long Lake Nr Moffit, ND	8/11/1999	14:15
05101000	Tongue River At Akra, ND	8/12/1999	9:30
05100000	Pembina River At Neche, ND	8/12/1999	15:15
05085000	Forest River At Minto, ND	8/16/1999	11:15
05090000	Park River At Grafton, ND	8/16/1999	16:00
05092000	Red River Of The North At Drayton, ND	8/17/1999	13:00
06470500	James River At Lamoure, ND	8/18/1999	15:30
05066500	Goose River At Hillsboro, ND	8/20/1999	11:05

Mercury, dissolved	<	0.1	ug/L
Mercury, dissolved	<	0.1	ug/L
Mercury, dissolved	<	0.1	ug/L
Mercury, dissolved	<	0.1	ug/L
Mercury, dissolved	<	0.1	ug/L
Mercury, dissolved	<	0.1	ug/L
Mercury, dissolved		0.4	ug/L
Mercury, dissolved		0.5	ug/L
Mercury, dissolved	<	0.1	ug/L
Mercury, dissolved	<	0.1	ug/L
Mercury, dissolved	<	0.1	ug/L
Mercury, dissolved		0.1	ug/L
Mercury, dissolved	<	0.1	ug/L
Mercury, dissolved	<	0.1	ug/L
Mercury, dissolved	<	0.1	ug/L
Mercury, dissolved	<	0.1	ug/L
Mercury, dissolved	<	0.1	ug/L
Mercury, dissolved	<	0.1	ug/L
Mercury, dissolved	<	0.1	ug/L
Mercury, dissolved	<	0.1	ug/L
Mercury, dissolved	<	0.1	ug/L
Mercury, dissolved	<	0.1	ug/L
Mercury, dissolved	<	0.1	ug/L
Mercury, dissolved	<	0.1	ug/L
Mercury, dissolved	<	0.1	ug/L
Mercury, dissolved	<	0.1	ug/L
Mercury, dissolved	<	0.1	ug/L
Mercury, dissolved	<	0.1	ug/L
Mercury, dissolved	<	0.1	ug/L
Mercury, dissolved	<	0.1	ug/L
Mercury, dissolved	<	0.1	ug/L
Mercury, dissolved	<	0.1	ug/L
Mercury, dissolved	<	0.1	ug/L
Mercury, dissolved	<	0.1	ug/L
Mercury, dissolved	<	0.1	ug/L
Mercury, dissolved	<	0.1	ug/L
Mercury, dissolved	<	0.1	ug/L
Mercury, dissolved	<	0.1	ug/L
Mercury, dissolved	<	0.1	ug/L
Mercury, dissolved	<	0.1	ug/L
Mercury, dissolved	<	0.1	ug/L
Mercury, dissolved	<	0.1	ug/L
Mercury, dissolved	<	0.1	ug/L
Mercury, dissolved	<	0.1	ug/L
Mercury, dissolved	<	0.1	ug/L
Mercury, dissolved	<	0.1	ug/L
Mercury, dissolved	<	0.1	ug/L
Mercury, dissolved	<	0.1	ug/L
Mercury, dissolved	<	0.1	ug/L
Mercury, dissolved	<	0.1	ug/L
Mercury, dissolved	<	0.1	ug/L
Mercury, dissolved	<	0.1	ug/L
Mercury, dissolved	<	0.1	ug/L
Mercury, dissolved	<	0.1	ug/L
Mercury, dissolved	<	0.1	ug/L
Mercury, dissolved	<	0.1	ug/L
Mercury, dissolved	<	0.1	ug/L
Mercury, dissolved	<	0.1	ug/L
Mercury, dissolved	<	0.1	ug/L
Mercury, dissolved	<	0.1	ug/L
Mercury, dissolved	<	0.1	ug/L

05082500	Red River Of The North At Grand Forks, ND	8/23/1999	14:00
05120500	Wintering River Nr Karlsruhe, ND	8/23/1999	15:40
05116500	Des Lacs River At Foxholm, ND	8/24/1999	15:30
05116000	Souris River Nr Foxholm, ND	8/24/1999	17:00
05054500	Sheyenne River Above Harvey, ND	8/25/1999	12:00
06342260	Square Butte Creek Below Center, ND	8/31/1999	12:00
05059500	Sheyenne River At West Fargo, ND	8/31/1999	14:15
06349500	Apple Creek Nr Menoken, ND	8/31/1999	16:45
06354815	Porcupine Creek Nr Ft Yates, ND	9/1/1999	10:35
05059300	Sheyenne R Ab Sheyenne R Diversion Nr Horace, ND	9/1/1999	14:00
06342450	Burnt Creek Nr Bismarck, ND	9/2/1999	11:05
05059000	Sheyenne River Near Kindred, ND	9/2/1999	11:20
05053000	Wild Rice River Nr Abercrombie, ND	9/3/1999	12:15
06354000	Cannonball River At Breien, ND	9/3/1999	12:15
06470875	Dakota Lake Nr Ludden, ND	9/15/1999	13:45
06470800	Bear Creek Nr Oakes, ND	9/15/1999	16:45
06468500	James River Near Pingree, ND	9/16/1999	9:00
06340500	Knife River At Hazen, ND	9/20/1999	12:00
06340000	Spring Creek At Zap, ND	9/20/1999	15:00
05064500	Red River Of The North At Halstad, Mn	9/21/1999	9:45
06337000	Little Missouri River Nr Watford City, ND	9/21/1999	12:00
05113600	Long Creek Nr Noonan, ND	9/22/1999	14:50
05123510	Deep River Nr Upham, ND	9/28/1999	16:45
05123400	Willow Creek Nr Willow City, ND	9/29/1999	14:45
05122000	Souris River Nr Bantry, ND	9/29/1999	16:45
06468250	James River Above Arrowwood Lake Nr Kensal, ND	10/13/1999	13:15
06468500	James River Near Pingree, ND	10/13/1999	14:45
05056250	Lake Alice Nr Churchs Ferry, ND	10/18/1999	13:05
05056260	Lake Irvine Nr Churchs Ferry, ND	10/18/1999	13:55
05056241	Dry Lake Near Penn, ND	10/18/1999	15:10
05056220	Sweetwater Lake At Sweetwater, ND	10/18/1999	16:45
05056222	Morrison Lake Near Webster, ND	10/18/1999	17:35
480552098145300	Mchugh Slough Near Lakota, ND	10/19/1999	9:05
480339098101300	Lake Laretta Nr Michigan, ND	10/19/1999	11:20
05056670	Western Stump Lake Nr Lakota, ND	10/19/1999	13:20
05056665	Eastern Stump Lake Nr Lakota, ND	10/19/1999	13:40
06332523	E. Fork Shell Creek Nr Parshall, ND	11/2/1999	11:30
06332770	Deepwater Creek At Mouth Nr Raub, ND	11/2/1999	13:00
06329500	Yellowstone River Nr Sidney, Mt	11/9/1999	14:30
05056250	Lake Alice Nr Churchs Ferry, ND	2/15/2000	13:00
05056260	Lake Irvine Nr Churchs Ferry, ND	2/15/2000	14:00
05056241	Dry Lake Near Penn, ND	2/15/2000	15:05
05056220	Sweetwater Lake At Sweetwater, ND	2/15/2000	16:10
05056222	Morrison Lake Near Webster, ND	2/15/2000	17:15
480552098145300	Mchugh Slough Near Lakota, ND	2/16/2000	8:45
480339098101300	Lake Laretta Nr Michigan, ND	2/16/2000	10:10
05056670	Western Stump Lake Nr Lakota, ND	2/16/2000	11:50

Mercury, dissolved	<	0.1	ug/L
Mercury, dissolved	<	0.1	ug/L
Mercury, dissolved	<	0.1	ug/L
Mercury, dissolved	<	0.1	ug/L
Mercury, dissolved	<	0.1	ug/L
Mercury, dissolved		0.4	ug/L
Mercury, dissolved	<	0.1	ug/L
Mercury, dissolved	<	0.1	ug/L
Mercury, dissolved	<	0.1	ug/L
Mercury, dissolved	<	0.1	ug/L
Mercury, dissolved	<	0.1	ug/L
Mercury, dissolved	<	0.1	ug/L
Mercury, dissolved	<	0.1	ug/L
Mercury, dissolved	<	0.1	ug/L
Mercury, dissolved	<	0.1	ug/L
Mercury, dissolved	<	0.1	ug/L
Mercury, dissolved	<	0.1	ug/L
Mercury, dissolved	<	0.1	ug/L
Mercury, dissolved	<	0.1	ug/L
Mercury, dissolved	<	0.1	ug/L
Mercury, dissolved	<	0.1	ug/L
Mercury, dissolved	<	0.1	ug/L
Mercury, dissolved	<	0.1	ug/L
Mercury, dissolved	<	0.1	ug/L
Mercury, dissolved	<	0.2	ug/L
Mercury, dissolved	<	0.2	ug/L
Mercury, dissolved	<	0.1	ug/L
Mercury, dissolved	<	0.1	ug/L
Mercury, dissolved	<	0.1	ug/L
Mercury, dissolved	<	0.1	ug/L
Mercury, dissolved	<	0.1	ug/L
Mercury, dissolved	<	0.1	ug/L
Mercury, dissolved		0.3	ug/L
Mercury, dissolved		0.3	ug/L
Mercury, dissolved	<	0.2	ug/L
Mercury, dissolved	<	0.2	ug/L
Mercury, dissolved	<	0.2	ug/L
Mercury, dissolved	<	0.1	ug/L
Mercury, dissolved	<	0.1	ug/L
Mercury, dissolved	<	0.1	ug/L
Mercury, dissolved	<	0.1	ug/L
Mercury, dissolved	<	0.1	ug/L
Mercury, dissolved	<	0.1	ug/L
Mercury, dissolved	<	0.1	ug/L
Mercury, dissolved	<	0.1	ug/L

05056665	Eastern Stump Lake Nr Lakota, ND	2/16/2000	12:40
05051600	Wild Rice River Nr Rutland, ND	3/2/2000	11:00
05058700	Sheyenne River At Lisbon, ND	3/2/2000	15:15
05059700	Maple River Nr Enderlin, ND	3/3/2000	10:30
06345500	Heart River Nr Richardton, ND	3/13/2000	16:40
06468250	James River Above Arrowwood Lake Nr Kensal, ND	3/14/2000	8:50
06468500	James River Near Pingree, ND	3/14/2000	11:30
06469400	Pipestem Creek Nr Pingree, ND	3/14/2000	13:35
05056200	Edmore Coulee Nr Edmore, ND	3/14/2000	14:45
06344600	Green River Nr New Hradec, ND	3/15/2000	9:45
05056100	Mauvais Coulee Nr Cando, ND	3/15/2000	11:25
06352000	Cedar Creek Nr Haynes, ND	3/16/2000	11:55
06353000	Cedar Creek Nr Raleigh, ND	3/16/2000	17:00
06347000	Antelope Creek Nr Carson, ND	3/23/2000	12:20
05056060	Mauvais Coulee Trib No. 3 Nr Cando, ND	3/27/2000	13:40
06350000	Cannonball River At Regent, ND	3/27/2000	14:40
06342450	Burnt Creek Nr Bismarck, ND	3/28/2000	8:00
05056215	Edmore Coulee Trib Nr Webster, ND	3/28/2000	9:15
06335500	Little Missouri River At Marmarth, ND	3/28/2000	11:20
05113600	Long Creek Nr Noonan, ND	3/28/2000	12:45
06349500	Apple Creek Nr Menoken, ND	3/28/2000	13:00
05092000	Red River Of The North At Drayton, ND	3/28/2000	13:40
06336600	Beaver Creek Nr Trotters, ND	3/28/2000	16:00
06343000	Heart River Nr South Heart, ND	3/29/2000	9:40
05116500	Des Lacs River At Foxholm, ND	3/29/2000	10:15
06354580	Beaver Creek Bl Linton, ND	3/29/2000	10:20
05116000	Souris River Nr Foxholm, ND	3/29/2000	11:15
05056340	Little Coulee Nr Leeds, ND	3/29/2000	11:30
06349215	Long Lake Creek Ab Long Lake Nr Moffit, ND	3/29/2000	12:10
05083500	Red River Of The North At Oslo, Mn	3/29/2000	13:50
05124000	Souris River Nr Westhope, ND	3/30/2000	11:15
06345780	Heart R Ab Lake Tschida Nr Glen Ullin, ND	3/30/2000	12:00
05060100	Maple River Bl Mapleton, ND	3/30/2000	13:00
05123400	Willow Creek Nr Willow City, ND	3/30/2000	15:05
05122000	Souris River Nr Bantry, ND	3/30/2000	16:20
05123510	Deep River Nr Upham, ND	3/30/2000	17:30
05120500	Wintering River Nr Karlsruhe, ND	3/31/2000	9:30
06342260	Square Butte Creek Below Center, ND	3/31/2000	11:00
06347500	Big Muddy Creek Near Almont, ND	3/31/2000	11:40
06348300	Heart River At Stark Bridge Nr Judson, ND	3/31/2000	14:20
06354000	Cannonball River At Breien, ND	4/3/2000	12:00
06349000	Heart River Nr Mandan, ND	4/3/2000	15:00
06470875	Dakota Lake Nr Ludden, ND	4/4/2000	9:25
06332515	Bear Den Creek Nr Mandaree, ND	4/4/2000	11:00
06470800	Bear Creek Nr Oakes, ND	4/4/2000	13:15
06332523	E. Fork Shell Creek Nr Parshall, ND	4/4/2000	13:30
06332770	Deepwater Creek At Mouth Nr Raub, ND	4/4/2000	16:15

Mercury, dissolved	<	0.1	ug/L
Mercury, dissolved	<	0.1	ug/L
Mercury, dissolved	<	0.1	ug/L
Mercury, dissolved	<	0.1	ug/L
Mercury, dissolved	<	0.1	ug/L
Mercury, dissolved	<	0.2	ug/L
Mercury, dissolved	<	0.2	ug/L
Mercury, dissolved	<	0.1	ug/L
Mercury, dissolved	<	0.1	ug/L
Mercury, dissolved	<	0.1	ug/L
Mercury, dissolved	<	0.1	ug/L
Mercury, dissolved	<	0.1	ug/L
Mercury, dissolved	<	0.1	ug/L
Mercury, dissolved	<	0.1	ug/L
Mercury, dissolved	<	0.1	ug/L
Mercury, dissolved	<	0.1	ug/L
Mercury, dissolved	<	0.1	ug/L
Mercury, dissolved	<	0.1	ug/L
Mercury, dissolved	<	0.1	ug/L
Mercury, dissolved	<	0.1	ug/L
Mercury, dissolved	<	0.1	ug/L
Mercury, dissolved	<	0.1	ug/L
Mercury, dissolved	<	0.1	ug/L
Mercury, dissolved	<	0.1	ug/L
Mercury, dissolved	<	0.1	ug/L
Mercury, dissolved		0.2	ug/L
Mercury, dissolved	<	0.1	ug/L
Mercury, dissolved	<	0.1	ug/L
Mercury, dissolved	<	0.1	ug/L
Mercury, dissolved	<	0.1	ug/L
Mercury, dissolved	<	0.01	ug/L
Mercury, dissolved	<	0.1	ug/L
Mercury, dissolved		0.4	ug/L
Mercury, dissolved	<	0.1	ug/L
Mercury, dissolved	<	0.1	ug/L
Mercury, dissolved	<	0.1	ug/L
Mercury, dissolved	<	0.1	ug/L
Mercury, dissolved	<	0.1	ug/L
Mercury, dissolved	<	0.1	ug/L
Mercury, dissolved	<	0.1	ug/L
Mercury, dissolved	<	0.1	ug/L
Mercury, dissolved	<	0.1	ug/L
Mercury, dissolved	<	0.1	ug/L
Mercury, dissolved	<	0.1	ug/L
Mercury, dissolved	<	0.1	ug/L
Mercury, dissolved	<	0.1	ug/L
Mercury, dissolved	<	0.2	ug/L
Mercury, dissolved	<	0.2	ug/L

06470000	James River At Jamestown, ND	4/5/2000	10:50
06468500	James River Near Pingree, ND	4/5/2000	14:30
05060400	Sheyenne River At Harwood, ND	4/5/2000	14:50
06468250	James River Above Arrowwood Lake Nr Kensal, ND	4/6/2000	8:55
06340000	Spring Creek At Zap, ND	4/6/2000	10:20
06468170	James River Nr Grace City, ND	4/6/2000	11:35
06340500	Knife River At Hazen, ND	4/6/2000	12:50
05051522	Red River Of The North At Hickson, ND	4/6/2000	14:30
05054500	Sheyenne River Above Harvey, ND	4/6/2000	15:25
05053000	Wild Rice River Nr Abercrombie, ND	4/7/2000	10:10
05056200	Edmore Coulee Nr Edmore, ND	4/10/2000	14:10
05051500	Red River Of The North At Wahpeton, ND	4/10/2000	15:20
05059000	Sheyenne River Near Kindred, ND	4/11/2000	9:40
05056100	Mauvais Coulee Nr Cando, ND	4/11/2000	11:40
05056239	Starkweather Coulee Nr Webster, ND	4/11/2000	13:10
05059300	Sheyenne R Ab Sheyenne R Diversion Nr Horace, ND	4/11/2000	15:45
05054000	Red River Of The North At Fargo, ND	4/12/2000	10:45
06339100	Knife River At Manning, ND	4/12/2000	10:50
05059500	Sheyenne River At West Fargo, ND	4/13/2000	10:50
05058000	Sheyenne River Below Baldhill Dam, ND	4/19/2000	12:10
06339500	Knife River Nr Golden Valley, ND	4/24/2000	11:20
05064500	Red River Of The North At Halstad, Mn	4/25/2000	11:10
05085000	Forest River At Minto, ND	4/25/2000	12:30
05066500	Goose River At Hillsboro, ND	4/25/2000	13:45
05084000	Forest River Nr Fordville, ND	4/26/2000	11:30
05090000	Park River At Grafton, ND	4/26/2000	15:15
05101000	Tongue River At Akra, ND	4/27/2000	12:30
05100000	Pembina River At Neche, ND	4/27/2000	14:55
05056000	Sheyenne River Nr Warwick, ND	4/28/2000	14:40
05082500	Red River Of The North At Grand Forks, ND	5/1/2000	11:30
06468250	James River Above Arrowwood Lake Nr Kensal, ND	5/2/2000	13:15
05060500	Rush River At Amenia, ND	5/4/2000	12:00
05059600	Maple River Nr Hope, ND	5/5/2000	9:55
05056250	Lake Alice Nr Churchs Ferry, ND	5/8/2000	13:20
05056260	Lake Irvine Nr Churchs Ferry, ND	5/8/2000	13:50
05056241	Dry Lake Near Penn, ND	5/8/2000	15:25
05056220	Sweetwater Lake At Sweetwater, ND	5/8/2000	16:35
480552098145300	Mchugh Slough Near Lakota, ND	5/9/2000	8:20
480339098101300	Lake Laretta Nr Michigan, ND	5/9/2000	9:35
06470500	James River At Lamoure, ND	5/9/2000	10:35
05056670	Western Stump Lake Nr Lakota, ND	5/9/2000	11:05
05056665	Eastern Stump Lake Nr Lakota, ND	5/9/2000	11:25
05057200	Baldhill Creek Nr Dazey, ND	5/9/2000	13:15
05056222	Morrison Lake Near Webster, ND	5/9/2000	14:05
05056100	Mauvais Coulee Nr Cando, ND	5/9/2000	15:25
05057000	Sheyenne River Nr Cooperstown, ND	5/10/2000	10:15
05056200	Edmore Coulee Nr Edmore, ND	5/10/2000	10:50

Mercury, dissolved	<	0.1	ug/L
Mercury, dissolved	<	0.2	ug/L
Mercury, dissolved	<	0.1	ug/L
Mercury, dissolved	<	0.2	ug/L
Mercury, dissolved	<	0.1	ug/L
Mercury, dissolved	<	0.1	ug/L
Mercury, dissolved	<	0.1	ug/L
Mercury, dissolved	<	0.1	ug/L
Mercury, dissolved	<	0.1	ug/L
Mercury, dissolved	<	0.1	ug/L
Mercury, dissolved	<	0.1	ug/L
Mercury, dissolved	<	0.1	ug/L
Mercury, dissolved	<	0.1	ug/L
Mercury, dissolved	<	0.1	ug/L
Mercury, dissolved	<	0.1	ug/L
Mercury, dissolved	<	0.1	ug/L
Mercury, dissolved	<	0.1	ug/L
Mercury, dissolved	<	0.1	ug/L
Mercury, dissolved	<	0.1	ug/L
Mercury, dissolved	<	0.1	ug/L
Mercury, dissolved	<	0.1	ug/L
Mercury, dissolved	<	0.1	ug/L
Mercury, dissolved	<	0.1	ug/L
Mercury, dissolved	<	0.1	ug/L
Mercury, dissolved	<	0.1	ug/L
Mercury, dissolved	<	0.1	ug/L
Mercury, dissolved	<	0.1	ug/L
Mercury, dissolved	<	0.1	ug/L
Mercury, dissolved	<	0.1	ug/L
Mercury, dissolved	<	0.2	ug/L
Mercury, dissolved	<	0.1	ug/L
Mercury, dissolved		0.1	ug/L
Mercury, dissolved	<	0.1	ug/L
Mercury, dissolved	<	0.1	ug/L
Mercury, dissolved	<	0.1	ug/L
Mercury, dissolved	<	0.1	ug/L
Mercury, dissolved		0.1	ug/L
Mercury, dissolved		0.1	ug/L
Mercury, dissolved		0.3	ug/L
Mercury, dissolved	<	0.1	ug/L
Mercury, dissolved	<	0.1	ug/L
Mercury, dissolved	<	0.1	ug/L
Mercury, dissolved	<	0.1	ug/L
Mercury, dissolved	<	0.1	ug/L
Mercury, dissolved	<	0.1	ug/L
Mercury, dissolved	<	0.1	ug/L

05064900	Beaver Creek Nr Finley, ND	5/10/2000	13:30
05119410	Bonnes Coulee Near Velva, ND	5/16/2000	18:10
05124000	Souris River Nr Westhope, ND	5/18/2000	14:30
05122000	Souris River Nr Bantry, ND	5/18/2000	19:15
06331000	Little Muddy River Bl Cow Creek Nr Williston, ND	6/6/2000	7:00
06337000	Little Missouri River Nr Watford City, ND	6/6/2000	10:30
06332523	E. Fork Shell Creek Nr Parshall, ND	6/8/2000	11:15
06468500	James River Near Pingree, ND	6/14/2000	17:00
05056100	Mauvais Coulee Nr Cando, ND	6/16/2000	13:30
05058500	Sheyenne River At Valley City, ND	6/20/2000	13:05
05082500	Red River Of The North At Grand Forks, ND	6/25/2000	9:15
05123510	Deep River Nr Upham, ND	6/27/2000	15:30
05116500	Des Lacs River At Foxholm, ND	7/6/2000	17:10
06468500	James River Near Pingree, ND	7/11/2000	9:00
06332770	Deepwater Creek At Mouth Nr Raub, ND	7/12/2000	10:30
05056100	Mauvais Coulee Nr Cando, ND	7/12/2000	16:05
06468250	James River Above Arrowwood Lake Nr Kensal, ND	7/13/2000	10:40
05056239	Starkweather Coulee Nr Webster, ND	7/13/2000	11:40
05056215	Edmore Coulee Trib Nr Webster, ND	7/13/2000	15:50
05056200	Edmore Coulee Nr Edmore, ND	7/13/2000	18:40
05056340	Little Coulee Nr Leeds, ND	7/14/2000	9:55
05113600	Long Creek Nr Noonan, ND	7/25/2000	14:15
05056260	Lake Irvine Nr Churchs Ferry, ND	8/1/2000	12:05
05056250	Lake Alice Nr Churchs Ferry, ND	8/1/2000	12:35
05056241	Dry Lake Near Penn, ND	8/1/2000	14:05
05056220	Sweetwater Lake At Sweetwater, ND	8/1/2000	15:20
05056222	Morrison Lake Near Webster, ND	8/1/2000	16:15
480552098145300	Mchugh Slough Near Lakota, ND	8/2/2000	8:25
480339098101300	Lake Laretta Nr Michigan, ND	8/2/2000	9:25
05056665	Eastern Stump Lake Nr Lakota, ND	8/2/2000	11:35
05056670	Western Stump Lake Nr Lakota, ND	8/2/2000	12:00
05084000	Forest River Nr Fordville, ND	8/4/2000	14:25
06332515	Bear Den Creek Nr Mandaree, ND	8/7/2000	11:45
05054000	Red River Of The North At Fargo, ND	8/7/2000	12:05
05059000	Sheyenne River Near Kindred, ND	8/7/2000	15:40
05059500	Sheyenne River At West Fargo, ND	8/8/2000	8:15
06331000	Little Muddy River Bl Cow Creek Nr Williston, ND	8/8/2000	9:25
06337000	Little Missouri River Nr Watford City, ND	8/8/2000	11:30
06470500	James River At Lamoure, ND	8/8/2000	14:00
05059300	Sheyenne R Ab Sheyenne R Diversion Nr Horace, ND	8/8/2000	17:55
06339100	Knife River At Manning, ND	8/9/2000	8:40
06344600	Green River Nr New Hradec, ND	8/9/2000	9:30
06470875	Dakota Lake Nr Ludden, ND	8/9/2000	9:35
05116000	Souris River Nr Foxholm, ND	8/9/2000	10:30
06470800	Bear Creek Nr Oakes, ND	8/9/2000	11:30
05059700	Maple River Nr Enderlin, ND	8/9/2000	12:40
06350000	Cannonball River At Regent, ND	8/9/2000	12:40

Mercury, dissolved	<	0.1	ug/L
Mercury, dissolved	<	0.1	ug/L
Mercury, dissolved	<	0.1	ug/L
Mercury, dissolved	<	0.1	ug/L
Mercury, dissolved	<	0.1	ug/L
Mercury, dissolved	<	0.1	ug/L
Mercury, dissolved	<	0.2	ug/L
Mercury, dissolved	<	0.2	ug/L
Mercury, dissolved	<	0.1	ug/L
Mercury, dissolved	<	0.1	ug/L
Mercury, dissolved	<	0.1	ug/L
Mercury, dissolved	<	0.1	ug/L
Mercury, dissolved	<	0.1	ug/L
Mercury, dissolved	<	0.2	ug/L
Mercury, dissolved	<	0.2	ug/L
Mercury, dissolved	<	0.1	ug/L
Mercury, dissolved	<	0.2	ug/L
Mercury, dissolved	<	0.1	ug/L
Mercury, dissolved	<	0.1	ug/L
Mercury, dissolved	<	0.1	ug/L
Mercury, dissolved	<	0.1	ug/L
Mercury, dissolved	<	0.1	ug/L
Mercury, dissolved	<	0.1	ug/L
Mercury, dissolved	<	0.1	ug/L
Mercury, dissolved	<	0.1	ug/L
Mercury, dissolved	<	0.1	ug/L
Mercury, dissolved	<	0.1	ug/L
Mercury, dissolved	<	0.1	ug/L
Mercury, dissolved	<	0.1	ug/L
Mercury, dissolved	<	0.1	ug/L
Mercury, dissolved		0.2	ug/L
Mercury, dissolved	<	0.1	ug/L
Mercury, dissolved	<	0.1	ug/L
Mercury, dissolved	<	0.1	ug/L
Mercury, dissolved	<	0.1	ug/L
Mercury, dissolved	<	0.1	ug/L
Mercury, dissolved	<	0.1	ug/L
Mercury, dissolved	<	0.1	ug/L
Mercury, dissolved	<	0.1	ug/L
Mercury, dissolved	<	0.1	ug/L
Mercury, dissolved	<	0.1	ug/L
Mercury, dissolved	<	0.1	ug/L
Mercury, dissolved	<	0.1	ug/L
Mercury, dissolved	<	0.1	ug/L
Mercury, dissolved	<	0.1	ug/L
Mercury, dissolved	<	0.1	ug/L
Mercury, dissolved	<	0.1	ug/L
Mercury, dissolved	<	0.1	ug/L

06470000	James River At Jamestown, ND	8/9/2000	15:05
05058700	Sheyenne River At Lisbon, ND	8/9/2000	16:30
05051600	Wild Rice River Nr Rutland, ND	8/10/2000	12:05
05051500	Red River Of The North At Wahpeton, ND	8/11/2000	9:10
05060100	Maple River Bl Mapleton, ND	8/11/2000	15:40
05051522	Red River Of The North At Hickson, ND	8/15/2000	11:05
05053000	Wild Rice River Nr Abercrombie, ND	8/15/2000	15:20
05064900	Beaver Creek Nr Finley, ND	8/16/2000	9:10
05057200	Baldhill Creek Nr Dazey, ND	8/17/2000	8:55
05057000	Sheyenne River Nr Cooperstown, ND	8/17/2000	12:00
05058000	Sheyenne River Below Baldhill Dam, ND	8/18/2000	8:55
06340000	Spring Creek At Zap, ND	8/21/2000	11:20
06345780	Heart R Ab Lake Tschida Nr Glen Ullin, ND	8/21/2000	11:50
06354580	Beaver Creek Bl Linton, ND	8/21/2000	12:10
06340500	Knife River At Hazen, ND	8/21/2000	13:10
06349215	Long Lake Creek Ab Long Lake Nr Moffit, ND	8/21/2000	14:35
06345500	Heart River Nr Richardton, ND	8/21/2000	15:00
05056200	Edmore Coulee Nr Edmore, ND	8/21/2000	16:15
05066500	Goose River At Hillsboro, ND	8/22/2000	11:20
05060500	Rush River At Amenia, ND	8/22/2000	12:35
05056060	Mauvais Coulee Trib No. 3 Nr Cando, ND	8/22/2000	14:50
05059600	Maple River Nr Hope, ND	8/23/2000	10:40
05056239	Starkweather Coulee Nr Webster, ND	8/23/2000	11:25
06335500	Little Missouri River At Marmarth, ND	8/23/2000	12:00
06352000	Cedar Creek Nr Haynes, ND	8/23/2000	16:40
06342450	Burnt Creek Nr Bismarck, ND	8/24/2000	9:20
05064500	Red River Of The North At Halstad, Mn	8/24/2000	10:30
06349500	Apple Creek Nr Menoken, ND	8/24/2000	14:35
06347000	Antelope Creek Nr Carson, ND	8/24/2000	14:45
06347500	Big Muddy Creek Near Almont, ND	8/28/2000	11:10
06339500	Knife River Nr Golden Valley, ND	8/28/2000	13:20
05101000	Tongue River At Akra, ND	8/28/2000	16:35
05100000	Pembina River At Neche, ND	8/29/2000	8:15
06348300	Heart River At Stark Bridge Nr Judson, ND	8/29/2000	14:00
06342260	Square Butte Creek Below Center, ND	8/29/2000	14:30
05056000	Sheyenne River Nr Warwick, ND	8/30/2000	10:45
06332523	E. Fork Shell Creek Nr Parshall, ND	8/30/2000	12:15
06353000	Cedar Creek Nr Raleigh, ND	8/30/2000	12:35
06332770	Deepwater Creek At Mouth Nr Raub, ND	8/30/2000	14:45
06354000	Cannonball River At Breien, ND	8/30/2000	16:45
05120500	Wintering River Nr Karlsruhe, ND	8/30/2000	17:00
06349000	Heart River Nr Mandan, ND	8/31/2000	11:30
05123400	Willow Creek Nr Willow City, ND	8/31/2000	11:50
05090000	Park River At Grafton, ND	8/31/2000	12:00
05085000	Forest River At Minto, ND	8/31/2000	14:20
05054500	Sheyenne River Above Harvey, ND	9/5/2000	11:50
06469400	Pipestem Creek Nr Pingree, ND	9/5/2000	15:55

Mercury, dissolved	<	0.1	ug/L
Mercury, dissolved	<	0.1	ug/L
Mercury, dissolved	<	0.1	ug/L
Mercury, dissolved	<	0.1	ug/L
Mercury, dissolved	<	0.1	ug/L
Mercury, dissolved	<	0.1	ug/L
Mercury, dissolved	<	0.1	ug/L
Mercury, dissolved		0.2	ug/L
Mercury, dissolved	<	0.1	ug/L
Mercury, dissolved	<	0.1	ug/L
Mercury, dissolved	<	0.1	ug/L
Mercury, dissolved	<	0.1	ug/L
Mercury, dissolved	<	0.1	ug/L
Mercury, dissolved	<	0.1	ug/L
Mercury, dissolved	<	0.1	ug/L
Mercury, dissolved	<	0.1	ug/L
Mercury, dissolved		0.1	ug/L
Mercury, dissolved	<	0.1	ug/L
Mercury, dissolved	<	0.1	ug/L
Mercury, dissolved	<	0.1	ug/L
Mercury, dissolved	<	0.1	ug/L
Mercury, dissolved	<	0.1	ug/L
Mercury, dissolved	<	0.1	ug/L
Mercury, dissolved	<	0.1	ug/L
Mercury, dissolved	<	0.1	ug/L
Mercury, dissolved	<	0.1	ug/L
Mercury, dissolved	<	0.1	ug/L
Mercury, dissolved	<	0.1	ug/L
Mercury, dissolved	<	0.1	ug/L
Mercury, dissolved	<	0.1	ug/L
Mercury, dissolved	<	0.1	ug/L
Mercury, dissolved	<	0.1	ug/L
Mercury, dissolved	<	0.1	ug/L
Mercury, dissolved	<	0.1	ug/L
Mercury, dissolved	<	0.1	ug/L
Mercury, dissolved	<	0.1	ug/L
Mercury, dissolved	<	0.1	ug/L
Mercury, dissolved	<	0.1	ug/L
Mercury, dissolved		1.1	ug/L
Mercury, dissolved	<	0.1	ug/L
Mercury, dissolved	<	0.2	ug/L
Mercury, dissolved	<	0.1	ug/L
Mercury, dissolved	<	0.1	ug/L
Mercury, dissolved	<	0.1	ug/L
Mercury, dissolved	<	0.1	ug/L
Mercury, dissolved	<	0.1	ug/L
Mercury, dissolved	<	0.1	ug/L
Mercury, dissolved		0.3	ug/L
Mercury, dissolved	<	0.1	ug/L

05092000	Red River Of The North At Drayton, ND	9/6/2000	11:45
06468250	James River Above Arrowwood Lake Nr Kensal, ND	9/7/2000	10:40
06468170	James River Nr Grace City, ND	9/7/2000	13:40
06332770	Deepwater Creek At Mouth Nr Raub, ND	9/26/2000	12:00
06332523	E. Fork Shell Creek Nr Parshall, ND	9/26/2000	14:00
06468250	James River Above Arrowwood Lake Nr Kensal, ND	10/2/2000	12:55
05056250	Lake Alice Nr Churchs Ferry, ND	10/10/2000	13:55
05056260	Lake Irvine Nr Churchs Ferry, ND	10/10/2000	14:15
05056241	Dry Lake Near Penn, ND	10/10/2000	15:25
05056222	Morrison Lake Near Webster, ND	10/10/2000	16:30
05056220	Sweetwater Lake At Sweetwater, ND	10/11/2000	9:15
05056670	Western Stump Lake Nr Lakota, ND	10/11/2000	15:05
05056665	Eastern Stump Lake Nr Lakota, ND	10/11/2000	15:40
480552098145300	Mchugh Slough Near Lakota, ND	10/11/2000	16:40
480339098101300	Lake Laretta Nr Michigan, ND	10/11/2000	17:30
06468500	James River Near Pingree, ND	11/1/2000	12:00
06468250	James River Above Arrowwood Lake Nr Kensal, ND	11/1/2000	15:10
05056250	Lake Alice Nr Churchs Ferry, ND	2/12/2001	13:35
05056260	Lake Irvine Nr Churchs Ferry, ND	2/12/2001	14:05
05056241	Dry Lake Near Penn, ND	2/12/2001	15:20
05056220	Sweetwater Lake At Sweetwater, ND	2/12/2001	16:45
05056222	Morrison Lake Near Webster, ND	2/12/2001	17:05
480552098145300	Mchugh Slough Near Lakota, ND	2/13/2001	9:15
480339098101300	Lake Laretta Nr Michigan, ND	2/13/2001	10:40
05056670	Western Stump Lake Nr Lakota, ND	2/13/2001	12:15
05056665	Eastern Stump Lake Nr Lakota, ND	2/13/2001	13:15
06354000	Cannonball River At Breien, ND	3/13/2001	17:00
06342450	Burnt Creek Nr Bismarck, ND	3/14/2001	14:30
06342260	Square Butte Creek Below Center, ND	3/19/2001	12:20
05120500	Wintering River Nr Karlsruhe, ND	3/19/2001	15:45
06331000	Little Muddy River Bl Cow Creek Nr Williston, ND	3/20/2001	14:00
05054500	Sheyenne River Above Harvey, ND	3/20/2001	16:05
06336600	Beaver Creek Nr Trotters, ND	3/21/2001	9:30
06348300	Heart River At Stark Bridge Nr Judson, ND	3/21/2001	11:25
06332770	Deepwater Creek At Mouth Nr Raub, ND	3/21/2001	12:00
05116500	Des Lacs River At Foxholm, ND	3/21/2001	13:15
06336000	Little Missouri River At Medora, ND	3/21/2001	14:30
06332523	E. Fork Shell Creek Nr Parshall, ND	3/21/2001	15:30
06349000	Heart River Nr Mandan, ND	3/21/2001	16:25
06344600	Green River Nr New Hradec, ND	3/21/2001	16:40
06345780	Heart R Ab Lake Tschida Nr Glen Ullin, ND	3/21/2001	17:30
05113600	Long Creek Nr Noonan, ND	3/22/2001	12:30
06335500	Little Missouri River At Marmarth, ND	3/22/2001	13:45
06339500	Knife River Nr Golden Valley, ND	3/22/2001	17:00
05119410	Bonnes Coulee Near Velva, ND	3/23/2001	9:45
06343000	Heart River Nr South Heart, ND	3/23/2001	11:00
06340000	Spring Creek At Zap, ND	3/23/2001	13:15

Mercury, dissolved	<	0.1	ug/L
Mercury, dissolved	<	0.2	ug/L
Mercury, dissolved	<	0.1	ug/L
Mercury, dissolved	<	0.2	ug/L
Mercury, dissolved	<	0.2	ug/L
Mercury, dissolved	<	0.2	ug/L
Mercury, dissolved	<	0.1	ug/L
Mercury, dissolved	<	0.1	ug/L
Mercury, dissolved	<	0.1	ug/L
Mercury, dissolved	<	0.1	ug/L
Mercury, dissolved	<	0.1	ug/L
Mercury, dissolved	<	0.1	ug/L
Mercury, dissolved	<	0.1	ug/L
Mercury, dissolved	<	0.1	ug/L
Mercury, dissolved	<	0.2	ug/L
Mercury, dissolved	<	0.2	ug/L
Mercury, dissolved	<	0.1	ug/L
Mercury, dissolved	<	0.1	ug/L
Mercury, dissolved	<	0.1	ug/L
Mercury, dissolved	<	0.1	ug/L
Mercury, dissolved	<	0.1	ug/L
Mercury, dissolved	<	0.1	ug/L
Mercury, dissolved	<	0.1	ug/L
Mercury, dissolved	<	0.1	ug/L
Mercury, dissolved	<	0.1	ug/L
Mercury, dissolved	<	0.1	ug/L
Mercury, dissolved	<	0.1	ug/L
Mercury, dissolved	<	0.1	ug/L
Mercury, dissolved	<	0.1	ug/L
Mercury, dissolved	<	0.1	ug/L
Mercury, dissolved	<	0.1	ug/L
Mercury, dissolved	<	0.1	ug/L
Mercury, dissolved	<	0.1	ug/L
Mercury, dissolved	<	0.1	ug/L
Mercury, dissolved	<	0.1	ug/L
Mercury, dissolved	<	0.1	ug/L
Mercury, dissolved	<	0.1	ug/L
Mercury, dissolved	<	0.1	ug/L
Mercury, dissolved	<	0.1	ug/L
Mercury, dissolved	<	0.1	ug/L
Mercury, dissolved	<	0.1	ug/L
Mercury, dissolved	<	0.1	ug/L
Mercury, dissolved	<	0.1	ug/L
Mercury, dissolved	<	0.1	ug/L
Mercury, dissolved	<	0.1	ug/L
Mercury, dissolved	<	0.1	ug/L
Mercury, dissolved	<	0.1	ug/L
Mercury, dissolved	<	0.1	ug/L
Mercury, dissolved	<	0.1	ug/L
Mercury, dissolved	<	0.1	ug/L
Mercury, dissolved	<	0.1	ug/L

06340500	Knife River At Hazen, ND	3/23/2001	16:15
06339100	Knife River At Manning, ND	3/27/2001	11:30
06332515	Bear Den Creek Nr Mandaree, ND	3/28/2001	10:00
05122000	Souris River Nr Bantry, ND	3/28/2001	16:45
06347000	Antelope Creek Nr Carson, ND	3/30/2001	14:10
06347500	Big Muddy Creek Near Almont, ND	4/2/2001	11:45
06469400	Pipestem Creek Nr Pingree, ND	4/2/2001	14:05
05057000	Sheyenne River Nr Cooperstown, ND	4/2/2001	16:10
06468170	James River Nr Grace City, ND	4/3/2001	13:15
05058000	Sheyenne River Below Baldhill Dam, ND	4/4/2001	8:30
05051600	Wild Rice River Nr Rutland, ND	4/4/2001	9:30
05057200	Baldhill Creek Nr Dazey, ND	4/4/2001	12:05
06345500	Heart River Nr Richardton, ND	4/5/2001	11:40
06350000	Cannonball River At Regent, ND	4/5/2001	15:30
05124000	Souris River Nr Westhope, ND	4/9/2001	17:15
05123400	Willow Creek Nr Willow City, ND	4/10/2001	11:15
06470000	James River At Jamestown, ND	4/10/2001	16:05
05092000	Red River Of The North At Drayton, ND	4/11/2001	12:45
05056215	Edmore Coulee Trib Nr Webster, ND	4/13/2001	9:05
05056200	Edmore Coulee Nr Edmore, ND	4/13/2001	10:40
06353000	Cedar Creek Nr Raleigh, ND	4/13/2001	12:15
05056239	Starkweather Coulee Nr Webster, ND	4/13/2001	13:15
05056100	Mauvais Coulee Nr Cando, ND	4/13/2001	17:15
05123510	Deep River Nr Upham, ND	4/13/2001	19:00
05056340	Little Coulee Nr Leeds, ND	4/14/2001	9:15
05116000	Souris River Nr Foxholm, ND	4/14/2001	9:45
05056270	Big Coulee Bl Churchs Ferry, ND	4/14/2001	11:40
05056060	Mauvais Coulee Trib No. 3 Nr Cando, ND	4/14/2001	18:00
05056410	Channel A Near Penn, ND	4/15/2001	12:40
05059480	Sheyenne River Diversion At West Fargo, ND	4/17/2001	14:30
05100000	Pembina River At Neche, ND	4/17/2001	16:45
05064500	Red River Of The North At Halstad, Mn	4/17/2001	17:00
05051500	Red River Of The North At Wahpeton, ND	4/18/2001	9:15
05099600	Pembina River At Walhalla, ND	4/18/2001	10:30
05052500	Antelope Creek At Dwight, ND	4/18/2001	11:20
05053000	Wild Rice River Nr Abercrombie, ND	4/18/2001	12:50
05066500	Goose River At Hillsboro, ND	4/18/2001	13:00
05059300	Sheyenne R Ab Sheyenne R Diversion Nr Horace, ND	4/18/2001	15:20
05099400	Little South Pembina River Nr Walhalla, ND	4/18/2001	16:55
05059310	Sheyenne River Diversion Nr Horace, ND	4/19/2001	8:35
05101000	Tongue River At Akra, ND	4/19/2001	10:35
05059000	Sheyenne River Near Kindred, ND	4/19/2001	10:40
06470875	Dakota Lake Nr Ludden, ND	4/19/2001	11:55
05051522	Red River Of The North At Hickson, ND	4/19/2001	12:40
05054000	Red River Of The North At Fargo, ND	4/19/2001	15:10
05060100	Maple River Bl Mapleton, ND	4/20/2001	10:40
05056000	Sheyenne River Nr Warwick, ND	4/20/2001	13:05

Mercury, dissolved	<	0.1	ug/L
Mercury, dissolved	<	0.1	ug/L
Mercury, dissolved	<	0.1	ug/L
Mercury, dissolved	<	0.1	ug/L
Mercury, dissolved	<	0.1	ug/L
Mercury, dissolved	<	0.1	ug/L
Mercury, dissolved		0.2	ug/L
Mercury, dissolved	<	0.1	ug/L
Mercury, dissolved	<	0.1	ug/L
Mercury, dissolved	<	0.1	ug/L
Mercury, dissolved	<	0.1	ug/L
Mercury, dissolved	<	0.1	ug/L
Mercury, dissolved	<	0.1	ug/L
Mercury, dissolved	<	0.1	ug/L
Mercury, dissolved	<	0.1	ug/L
Mercury, dissolved	<	0.1	ug/L
Mercury, dissolved	<	0.1	ug/L
Mercury, dissolved	<	0.1	ug/L
Mercury, dissolved	<	0.1	ug/L
Mercury, dissolved	<	0.1	ug/L
Mercury, dissolved	<	0.1	ug/L
Mercury, dissolved	<	0.1	ug/L
Mercury, dissolved	<	0.1	ug/L
Mercury, dissolved	<	0.1	ug/L
Mercury, dissolved	<	0.1	ug/L
Mercury, dissolved	<	0.1	ug/L
Mercury, dissolved	<	0.1	ug/L
Mercury, dissolved	<	0.1	ug/L
Mercury, dissolved	<	0.1	ug/L
Mercury, dissolved	<	0.1	ug/L
Mercury, dissolved	<	0.1	ug/L
Mercury, dissolved	<	0.1	ug/L
Mercury, dissolved	<	0.1	ug/L
Mercury, dissolved	<	0.1	ug/L
Mercury, dissolved	<	0.1	ug/L
Mercury, dissolved	<	0.1	ug/L
Mercury, dissolved	<	0.1	ug/L
Mercury, dissolved	<	0.1	ug/L
Mercury, dissolved	<	0.1	ug/L
Mercury, dissolved	<	0.1	ug/L
Mercury, dissolved	<	0.1	ug/L
Mercury, dissolved	<	0.1	ug/L
Mercury, dissolved		0.2	ug/L
Mercury, dissolved	<	0.1	ug/L
Mercury, dissolved	<	0.1	ug/L
Mercury, dissolved	<	0.1	ug/L
Mercury, dissolved	<	0.1	ug/L

05090000	Park River At Grafton, ND	4/20/2001	13:35
05060400	Sheyenne River At Harwood, ND	4/23/2001	12:40
05082500	Red River Of The North At Grand Forks, ND	4/23/2001	16:15
05059700	Maple River Nr Enderlin, ND	4/24/2001	8:50
05085000	Forest River At Minto, ND	4/24/2001	12:25
05058700	Sheyenne River At Lisbon, ND	4/24/2001	13:00
05102490	Red River Of The North At Pembina, ND	4/24/2001	13:30
05082625	Turtle River At Turtle R State Park Nr Arvilla, ND	4/24/2001	15:15
05064900	Beaver Creek Nr Finley, ND	4/26/2001	10:45
05059600	Maple River Nr Hope, ND	4/26/2001	15:50
05058500	Sheyenne River At Valley City, ND	4/26/2001	18:15
05084000	Forest River Nr Fordville, ND	4/27/2001	10:30
06352000	Cedar Creek Nr Haynes, ND	4/27/2001	14:40
06349215	Long Lake Creek Ab Long Lake Nr Moffit, ND	5/1/2001	10:05
06354580	Beaver Creek Bl Linton, ND	5/1/2001	13:10
06337000	Little Missouri River Nr Watford City, ND	5/2/2001	10:00
05056100	Mauvais Coulee Nr Cando, ND	5/2/2001	11:10
06470500	James River At Lamoure, ND	5/2/2001	11:15
06470800	Bear Creek Nr Oakes, ND	5/2/2001	14:10
05056239	Starkweather Coulee Nr Webster, ND	5/2/2001	17:45
05056200	Edmore Coulee Nr Edmore, ND	5/3/2001	10:30
05056250	Lake Alice Nr Churchs Ferry, ND	5/9/2001	10:50
05056260	Lake Irvine Nr Churchs Ferry, ND	5/9/2001	11:10
05056241	Dry Lake Near Penn, ND	5/9/2001	12:35
05056222	Morrison Lake Near Webster, ND	5/9/2001	14:25
05056220	Sweetwater Lake At Sweetwater, ND	5/9/2001	14:40
480552098145300	Mchugh Slough Near Lakota, ND	5/10/2001	9:00
480339098101300	Lake Laretta Nr Michigan, ND	5/10/2001	10:35
05056670	Western Stump Lake Nr Lakota, ND	5/10/2001	13:25
05056665	Eastern Stump Lake Nr Lakota, ND	5/10/2001	14:15
05057000	Sheyenne River Nr Cooperstown, ND	7/8/2001	10:20
480552098145300	Mchugh Slough Near Lakota, ND	7/17/2001	8:50
480339098101300	Lake Laretta Nr Michigan, ND	7/17/2001	10:05
06340000	Spring Creek At Zap, ND	7/17/2001	11:15
05056670	Western Stump Lake Nr Lakota, ND	7/17/2001	12:25
06340500	Knife River At Hazen, ND	7/17/2001	12:55
05056665	Eastern Stump Lake Nr Lakota, ND	7/17/2001	12:55
05056220	Sweetwater Lake At Sweetwater, ND	7/17/2001	14:50
05120500	Wintering River Nr Karlsruhe, ND	7/17/2001	16:00
05056250	Lake Alice Nr Churchs Ferry, ND	7/18/2001	9:25
05056260	Lake Irvine Nr Churchs Ferry, ND	7/18/2001	9:45
05056241	Dry Lake Near Penn, ND	7/18/2001	11:05
05056222	Morrison Lake Near Webster, ND	7/18/2001	12:05
06342260	Square Butte Creek Below Center, ND	7/18/2001	13:00
05113600	Long Creek Nr Noonan, ND	7/18/2001	13:45
05123400	Willow Creek Nr Willow City, ND	7/19/2001	14:45
05123510	Deep River Nr Upham, ND	7/19/2001	15:30

Mercury, dissolved	<	0.1	ug/L
Mercury, dissolved	<	0.1	ug/L
Mercury, dissolved	<	0.1	ug/L
Mercury, dissolved	<	0.1	ug/L
Mercury, dissolved	<	0.1	ug/L
Mercury, dissolved	<	0.1	ug/L
Mercury, dissolved	<	0.1	ug/L
Mercury, dissolved	<	0.1	ug/L
Mercury, dissolved	<	0.1	ug/L
Mercury, dissolved	<	0.1	ug/L
Mercury, dissolved	<	0.1	ug/L
Mercury, dissolved	<	0.1	ug/L
Mercury, dissolved	<	0.1	ug/L
Mercury, dissolved	<	0.1	ug/L
Mercury, dissolved		0.1	ug/L
Mercury, dissolved	<	0.1	ug/L
Mercury, dissolved	<	0.1	ug/L
Mercury, dissolved	<	0.1	ug/L
Mercury, dissolved	<	0.1	ug/L
Mercury, dissolved	<	0.1	ug/L
Mercury, dissolved	<	0.1	ug/L
Mercury, dissolved	<	0.1	ug/L
Mercury, dissolved	<	0.1	ug/L
Mercury, dissolved	<	0.1	ug/L
Mercury, dissolved	<	0.1	ug/L
Mercury, dissolved	<	0.1	ug/L
Mercury, dissolved	<	0.1	ug/L
Mercury, dissolved	<	0.1	ug/L
Mercury, dissolved	<	0.1	ug/L
Mercury, dissolved	<	0.1	ug/L
Mercury, dissolved	<	0.1	ug/L
Mercury, dissolved	<	0.1	ug/L
Mercury, dissolved	<	0.1	ug/L
Mercury, dissolved		0.1	ug/L
Mercury, dissolved		0.1	ug/L
Mercury, dissolved	<	0.1	ug/L
Mercury, dissolved	<	0.1	ug/L
Mercury, dissolved	<	0.1	ug/L
Mercury, dissolved	<	0.1	ug/L
Mercury, dissolved	<	0.1	ug/L
Mercury, dissolved	<	0.1	ug/L
Mercury, dissolved	<	0.1	ug/L
Mercury, dissolved	<	0.1	ug/L
Mercury, dissolved	<	0.1	ug/L
Mercury, dissolved	<	0.1	ug/L
Mercury, dissolved	<	0.1	ug/L
Mercury, dissolved	<	0.1	ug/L
Mercury, dissolved	<	0.1	ug/L
Mercury, dissolved	<	0.1	ug/L

05054500	Sheyenne River Above Harvey, ND	7/23/2001	10:45
06468170	James River Nr Grace City, ND	7/23/2001	15:25
06339500	Knife River Nr Golden Valley, ND	7/24/2001	14:00
05083500	Red River Of The North At Oslo, Mn	7/30/2001	13:50
06332770	Deepwater Creek At Mouth Nr Raub, ND	8/1/2001	10:45
05056215	Edmore Coulee Trib Nr Webster, ND	8/1/2001	13:00
05090000	Park River At Grafton, ND	8/1/2001	14:20
05056200	Edmore Coulee Nr Edmore, ND	8/1/2001	14:45
05056239	Starkweather Coulee Nr Webster, ND	8/1/2001	16:10
05056340	Little Coulee Nr Leeds, ND	8/2/2001	9:50
05085000	Forest River At Minto, ND	8/2/2001	11:10
05082625	Turtle River At Turtle R State Park Nr Arvilla, ND	8/2/2001	15:10
05056100	Mauvais Coulee Nr Cando, ND	8/2/2001	15:15
05056060	Mauvais Coulee Trib No. 3 Nr Cando, ND	8/2/2001	16:00
05056000	Sheyenne River Nr Warwick, ND	8/3/2001	11:00
05084000	Forest River Nr Fordville, ND	8/3/2001	11:15
05064900	Beaver Creek Nr Finley, ND	8/6/2001	13:55
05058000	Sheyenne River Below Baldhill Dam, ND	8/6/2001	16:00
05057200	Baldhill Creek Nr Dazey, ND	8/7/2001	10:50
05059600	Maple River Nr Hope, ND	8/7/2001	14:10
06331000	Little Muddy River Bl Cow Creek Nr Williston, ND	8/8/2001	8:30
06349500	Apple Creek Nr Menoken, ND	8/8/2001	10:20
06349215	Long Lake Creek Ab Long Lake Nr Moffit, ND	8/8/2001	12:55
06337000	Little Missouri River Nr Watford City, ND	8/8/2001	13:00
05082500	Red River Of The North At Grand Forks, ND	8/8/2001	14:35
05101000	Tongue River At Akra, ND	8/8/2001	14:35
06332515	Bear Den Creek Nr Mandaree, ND	8/8/2001	15:00
05099600	Pembina River At Walhalla, ND	8/9/2001	9:15
05100000	Pembina River At Neche, ND	8/9/2001	14:25
05099400	Little South Pembina River Nr Walhalla, ND	8/10/2001	8:30
06354580	Beaver Creek Bl Linton, ND	8/10/2001	10:05
05092000	Red River Of The North At Drayton, ND	8/10/2001	11:30
05066500	Goose River At Hillsboro, ND	8/13/2001	15:50
05124000	Souris River Nr Westhope, ND	8/14/2001	16:30
06342450	Burnt Creek Nr Bismarck, ND	8/15/2001	14:10
05064500	Red River Of The North At Halstad, Mn	8/17/2001	10:05
06348300	Heart River At Stark Bridge Nr Judson, ND	8/20/2001	11:45
06349000	Heart River Nr Mandan, ND	8/20/2001	15:00
06354000	Cannonball River At Breien, ND	8/21/2001	11:35
06351200	Cannonball River Nr Raleigh, ND	8/22/2001	11:30
06353000	Cedar Creek Nr Raleigh, ND	8/22/2001	13:50
06347500	Big Muddy Creek Near Almont, ND	8/23/2001	11:05
06339100	Knife River At Manning, ND	8/23/2001	12:00
06347000	Antelope Creek Nr Carson, ND	8/23/2001	13:50
06345780	Heart R Ab Lake Tschida Nr Glen Ullin, ND	8/27/2001	12:45
06345500	Heart River Nr Richardton, ND	8/27/2001	15:35
06336600	Beaver Creek Nr Trotters, ND	8/28/2001	13:45

Mercury, dissolved		0.6	ug/L
Mercury, dissolved		0.4	ug/L
Mercury, dissolved	<	0.1	ug/L
Mercury, dissolved	<	0.1	ug/L
Mercury, dissolved	<	0.1	ug/L
Mercury, dissolved	<	0.1	ug/L
Mercury, dissolved	<	0.1	ug/L
Mercury, dissolved	<	0.1	ug/L
Mercury, dissolved	<	0.1	ug/L
Mercury, dissolved	<	0.1	ug/L
Mercury, dissolved	<	0.1	ug/L
Mercury, dissolved	<	0.1	ug/L
Mercury, dissolved	<	0.1	ug/L
Mercury, dissolved	<	0.1	ug/L
Mercury, dissolved	<	0.1	ug/L
Mercury, dissolved	<	0.1	ug/L
Mercury, dissolved	<	0.1	ug/L
Mercury, dissolved	<	0.1	ug/L
Mercury, dissolved	<	0.1	ug/L
Mercury, dissolved	<	0.1	ug/L
Mercury, dissolved	<	0.1	ug/L
Mercury, dissolved	<	0.1	ug/L
Mercury, dissolved	<	0.1	ug/L
Mercury, dissolved	<	0.1	ug/L
Mercury, dissolved	<	0.1	ug/L
Mercury, dissolved	<	0.1	ug/L
Mercury, dissolved	<	0.1	ug/L
Mercury, dissolved	<	0.1	ug/L
Mercury, dissolved	<	0.1	ug/L
Mercury, dissolved	<	0.1	ug/L
Mercury, dissolved	<	0.1	ug/L
Mercury, dissolved	<	0.1	ug/L
Mercury, dissolved	<	0.1	ug/L
Mercury, dissolved	<	0.1	ug/L
Mercury, dissolved	<	0.1	ug/L
Mercury, dissolved	<	0.1	ug/L
Mercury, dissolved	<	0.1	ug/L
Mercury, dissolved	<	0.1	ug/L
Mercury, dissolved	<	0.1	ug/L
Mercury, dissolved	<	0.1	ug/L
Mercury, dissolved	<	0.1	ug/L
Mercury, dissolved	<	0.1	ug/L
Mercury, dissolved	<	0.1	ug/L
Mercury, dissolved	<	0.1	ug/L
Mercury, dissolved	<	0.1	ug/L
Mercury, dissolved	<	0.1	ug/L
Mercury, dissolved	<	0.1	ug/L
Mercury, dissolved	<	0.1	ug/L
Mercury, dissolved	<	0.1	ug/L
Mercury, dissolved	<	0.1	ug/L
Mercury, dissolved	<	0.1	ug/L

06336000	Little Missouri River At Medora, ND	8/29/2001	10:20
06470875	Dakota Lake Nr Ludden, ND	8/29/2001	11:50
06344600	Green River Nr New Hradec, ND	8/29/2001	13:00
05054000	Red River Of The North At Fargo, ND	8/29/2001	13:40
05122000	Souris River Nr Bantry, ND	8/29/2001	13:45
06350000	Cannonball River At Regent, ND	8/29/2001	16:00
06335500	Little Missouri River At Marmarth, ND	8/30/2001	11:55
05116000	Souris River Nr Foxholm, ND	8/30/2001	16:00
05116500	Des Lacs River At Foxholm, ND	8/30/2001	17:00
06352000	Cedar Creek Nr Haynes, ND	8/31/2001	12:35
06468250	James River Above Arrowwood Lake Nr Kensal, ND	9/6/2001	10:15
06468500	James River Near Pingree, ND	9/6/2001	12:30
06469400	Pipestem Creek Nr Pingree, ND	9/6/2001	14:25
06470000	James River At Jamestown, ND	9/7/2001	8:55
06470800	Bear Creek Nr Oakes, ND	9/13/2001	11:30
05060500	Rush River At Amenia, ND	9/24/2001	11:25
06468250	James River Above Arrowwood Lake Nr Kensal, ND	9/24/2001	12:55
06468500	James River Near Pingree, ND	9/24/2001	14:30
06470500	James River At Lamoure, ND	9/25/2001	10:45
05058700	Sheyenne River At Lisbon, ND	9/26/2001	9:35
05051500	Red River Of The North At Wahpeton, ND	9/27/2001	9:30
05056250	Lake Alice Nr Churchs Ferry, ND	10/1/2001	11:55
05056260	Lake Irvine Nr Churchs Ferry, ND	10/1/2001	12:15
05056241	Dry Lake Near Penn, ND	10/1/2001	13:35
05056220	Sweetwater Lake At Sweetwater, ND	10/1/2001	14:55
05056222	Morrison Lake Near Webster, ND	10/1/2001	16:05
480552098145300	Mchugh Slough Near Lakota, ND	10/2/2001	8:40
05053000	Wild Rice River Nr Abercrombie, ND	10/2/2001	9:40
480339098101300	Lake Laretta Nr Michigan, ND	10/2/2001	10:05
05056670	Western Stump Lake Nr Lakota, ND	10/2/2001	12:30
05056665	Eastern Stump Lake Nr Lakota, ND	10/2/2001	13:00
05059300	Sheyenne R Ab Sheyenne R Diversion Nr Horace, ND	10/3/2001	8:30
05059700	Maple River Nr Enderlin, ND	10/3/2001	13:30
05060000	Maple River Nr Mapleton, ND	10/4/2001	9:00
05060100	Maple River Bl Mapleton, ND	10/4/2001	10:40
05051522	Red River Of The North At Hickson, ND	10/4/2001	13:45
05059000	Sheyenne River Near Kindred, ND	10/5/2001	8:30
06468500	James River Near Pingree, ND	10/24/2001	9:30
06468250	James River Above Arrowwood Lake Nr Kensal, ND	10/24/2001	13:05
06468500	James River Near Pingree, ND	11/15/2001	8:30
06468250	James River Above Arrowwood Lake Nr Kensal, ND	11/15/2001	11:00
05056250	Lake Alice Nr Churchs Ferry, ND	2/4/2002	11:40
05056260	Lake Irvine Nr Churchs Ferry, ND	2/4/2002	12:20
05056241	Dry Lake Near Penn, ND	2/4/2002	13:36
05056220	Sweetwater Lake At Sweetwater, ND	2/4/2002	15:01
05056222	Morrison Lake Near Webster, ND	2/4/2002	15:33
480552098145300	Mchugh Slough Near Lakota, ND	2/5/2002	9:05

Mercury, dissolved	<	0.1	ug/L
Mercury, dissolved	<	0.1	ug/L
Mercury, dissolved	<	0.1	ug/L
Mercury, dissolved	<	0.1	ug/L
Mercury, dissolved	<	0.1	ug/L
Mercury, dissolved	<	0.1	ug/L
Mercury, dissolved	<	0.1	ug/L
Mercury, dissolved	<	0.1	ug/L
Mercury, dissolved	<	0.1	ug/L
Mercury, dissolved	<	0.1	ug/L
Mercury, dissolved	<	0.01	ug/L
Mercury, dissolved		0.01	ug/L
Mercury, dissolved	<	0.1	ug/L
Mercury, dissolved	<	0.1	ug/L
Mercury, dissolved	<	0.1	ug/L
Mercury, dissolved	<	0.1	ug/L
Mercury, dissolved	<	0.01	ug/L
Mercury, dissolved		0.26	ug/L
Mercury, dissolved	<	0.1	ug/L
Mercury, dissolved	<	0.1	ug/L
Mercury, dissolved	<	0.1	ug/L
Mercury, dissolved	<	0.1	ug/L
Mercury, dissolved	<	0.1	ug/L
Mercury, dissolved	<	0.1	ug/L
Mercury, dissolved	<	0.1	ug/L
Mercury, dissolved	<	0.1	ug/L
Mercury, dissolved	<	0.1	ug/L
Mercury, dissolved	<	0.1	ug/L
Mercury, dissolved	<	0.1	ug/L
Mercury, dissolved	<	0.1	ug/L
Mercury, dissolved	<	0.1	ug/L
Mercury, dissolved	<	0.1	ug/L
Mercury, dissolved	<	0.1	ug/L
Mercury, dissolved	<	0.1	ug/L
Mercury, dissolved	<	0.1	ug/L
Mercury, dissolved	<	0.1	ug/L
Mercury, dissolved	<	0.1	ug/L
Mercury, dissolved		0.02	ug/L
Mercury, dissolved		0.02	ug/L
Mercury, dissolved		0.01	ug/L
Mercury, dissolved		0.01	ug/L
Mercury, dissolved	<	0.1	ug/L
Mercury, dissolved	<	0.1	ug/L
Mercury, dissolved	<	0.1	ug/L
Mercury, dissolved	<	0.1	ug/L
Mercury, dissolved	<	0.1	ug/L
Mercury, dissolved	<	0.1	ug/L

480339098101300	Lake Laretta Nr Michigan, ND	2/5/2002	10:30
05056670	Western Stump Lake Nr Lakota, ND	2/5/2002	11:45
05056665	Eastern Stump Lake Nr Lakota, ND	2/5/2002	12:50
05066500	Goose River At Hillsboro, ND	4/2/2002	9:30
05051500	Red River Of The North At Wahpeton, ND	4/2/2002	11:00
06354580	Beaver Creek Bl Linton, ND	4/8/2002	12:10
05051522	Red River Of The North At Hickson, ND	4/8/2002	13:15
06345780	Heart R Ab Lake Tschida Nr Glen Ullin, ND	4/8/2002	14:15
05051600	Wild Rice River Nr Rutland, ND	4/9/2002	9:00
05059600	Maple River Nr Hope, ND	4/9/2002	11:30
05058700	Sheyenne River At Lisbon, ND	4/9/2002	12:20
06335500	Little Missouri River At Marmarth, ND	4/9/2002	13:10
05064900	Beaver Creek Nr Finley, ND	4/9/2002	13:40
06468250	James River Above Arrowwood Lake Nr Kensal, ND	4/9/2002	15:15
06468500	James River Near Pingree, ND	4/9/2002	16:45
06469400	Pipestem Creek Nr Pingree, ND	4/10/2002	9:15
05057000	Sheyenne River Nr Cooperstown, ND	4/10/2002	9:20
06336600	Beaver Creek Nr Trotters, ND	4/10/2002	11:30
05059700	Maple River Nr Enderlin, ND	4/10/2002	13:20
05056215	Edmore Coulee Trib Nr Webster, ND	4/10/2002	13:35
05082625	Turtle River At Turtle R State Park Nr Arvilla, ND	4/10/2002	14:50
05056200	Edmore Coulee Nr Edmore, ND	4/10/2002	15:20
06344600	Green River Nr New Hradec, ND	4/10/2002	17:05
05056239	Starkweather Coulee Nr Webster, ND	4/10/2002	18:50
05056340	Little Coulee Nr Leeds, ND	4/11/2002	9:55
06332770	Deepwater Creek At Mouth Nr Raub, ND	4/11/2002	11:00
06350000	Cannonball River At Regent, ND	4/11/2002	11:25
05056100	Mauvais Coulee Nr Cando, ND	4/11/2002	12:15
06332523	E. Fork Shell Creek Nr Parshall, ND	4/11/2002	13:00
05056060	Mauvais Coulee Trib No. 3 Nr Cando, ND	4/11/2002	14:10
06352000	Cedar Creek Nr Haynes, ND	4/11/2002	14:15
05099400	Little South Pembina River Nr Walhalla, ND	4/12/2002	9:00
05056000	Sheyenne River Nr Warwick, ND	4/12/2002	10:10
05060500	Rush River At Amenia, ND	4/12/2002	10:30
06336000	Little Missouri River At Medora, ND	4/12/2002	10:45
06345500	Heart River Nr Richardton, ND	4/12/2002	15:50
05090000	Park River At Grafton, ND	4/15/2002	11:00
06348300	Heart River At Stark Bridge Nr Judson, ND	4/15/2002	13:05
05060100	Maple River Bl Mapleton, ND	4/15/2002	13:30
06331000	Little Muddy River Bl Cow Creek Nr Williston, ND	4/15/2002	14:00
06348500	Sweetbriar Creek Nr Judson, ND	4/15/2002	15:45
05101000	Tongue River At Akra, ND	4/15/2002	16:20
05059300	Sheyenne R Ab Sheyenne R Diversion Nr Horace, ND	4/16/2002	8:30
05099600	Pembina River At Walhalla, ND	4/16/2002	8:40
05053000	Wild Rice River Nr Abercrombie, ND	4/16/2002	12:25
05064500	Red River Of The North At Halstad, Mn	4/16/2002	12:40
05100000	Pembina River At Neche, ND	4/16/2002	13:20

Mercury, dissolved	<	0.1	ug/L
Mercury, dissolved		3	ug/L
Mercury, dissolved	<	0.1	ug/L
Mercury, dissolved	<	0.1	ug/L
Mercury, dissolved	<	0.1	ug/L
Mercury, dissolved	<	0.1	ug/L
Mercury, dissolved	<	0.1	ug/L
Mercury, dissolved	<	0.1	ug/L
Mercury, dissolved	<	0.1	ug/L
Mercury, dissolved	<	0.1	ug/L
Mercury, dissolved	<	0.1	ug/L
Mercury, dissolved	<	0.1	ug/L
Mercury, dissolved	<	0.1	ug/L
Mercury, dissolved	<	0.1	ug/L
Mercury, dissolved	<	0.01	ug/L
Mercury, dissolved	<	0.01	ug/L
Mercury, dissolved	<	0.1	ug/L
Mercury, dissolved	<	0.1	ug/L
Mercury, dissolved	<	0.1	ug/L
Mercury, dissolved	<	0.1	ug/L
Mercury, dissolved	<	0.1	ug/L
Mercury, dissolved	<	0.1	ug/L
Mercury, dissolved	<	0.1	ug/L
Mercury, dissolved	<	0.1	ug/L
Mercury, dissolved	<	0.1	ug/L
Mercury, dissolved	<	0.1	ug/L
Mercury, dissolved	<	0.1	ug/L
Mercury, dissolved	<	0.1	ug/L
Mercury, dissolved	<	0.1	ug/L
Mercury, dissolved	<	0.1	ug/L
Mercury, dissolved	<	0.1	ug/L
Mercury, dissolved	<	0.1	ug/L
Mercury, dissolved	<	0.1	ug/L
Mercury, dissolved	<	0.1	ug/L
Mercury, dissolved	<	0.1	ug/L
Mercury, dissolved	<	0.1	ug/L
Mercury, dissolved	<	0.1	ug/L
Mercury, dissolved	<	0.1	ug/L
Mercury, dissolved	<	0.1	ug/L
Mercury, dissolved	<	0.1	ug/L
Mercury, dissolved	<	0.1	ug/L
Mercury, dissolved	<	0.1	ug/L
Mercury, dissolved	<	0.1	ug/L
Mercury, dissolved	<	0.1	ug/L
Mercury, dissolved	<	0.1	ug/L
Mercury, dissolved	<	0.1	ug/L
Mercury, dissolved	<	0.1	ug/L
Mercury, dissolved	<	0.1	ug/L
Mercury, dissolved	<	0.1	ug/L
Mercury, dissolved	<	0.1	ug/L
Mercury, dissolved	<	0.1	ug/L
Mercury, dissolved	<	0.1	ug/L
Mercury, dissolved	<	0.1	ug/L
Mercury, dissolved	<	0.1	ug/L
Mercury, dissolved	<	0.1	ug/L

05120500	Wintering River Nr Karlsruhe, ND	4/16/2002	14:00
05123400	Willow Creek Nr Willow City, ND	4/16/2002	17:30
05102490	Red River Of The North At Pembina, ND	4/17/2002	10:35
06337000	Little Missouri River Nr Watford City, ND	4/17/2002	11:45
06347000	Antelope Creek Nr Carson, ND	4/17/2002	12:20
06332515	Bear Den Creek Nr Mandaree, ND	4/17/2002	13:20
05116500	Des Lacs River At Foxholm, ND	4/17/2002	14:15
05085000	Forest River At Minto, ND	4/17/2002	14:35
05059500	Sheyenne River At West Fargo, ND	4/17/2002	15:00
05092000	Red River Of The North At Drayton, ND	4/17/2002	15:30
06347500	Big Muddy Creek Near Almont, ND	4/17/2002	15:50
05054000	Red River Of The North At Fargo, ND	4/18/2002	8:55
05084000	Forest River Nr Fordville, ND	4/18/2002	11:55
05057200	Baldhill Creek Nr Dazey, ND	4/18/2002	18:40
05058500	Sheyenne River At Valley City, ND	4/19/2002	9:15
05060400	Sheyenne River At Harwood, ND	4/19/2002	9:45
05058000	Sheyenne River Below Baldhill Dam, ND	4/19/2002	11:20
05116000	Souris River Nr Foxholm, ND	4/19/2002	12:50
05082500	Red River Of The North At Grand Forks, ND	4/22/2002	10:50
06354000	Cannonball River At Breien, ND	4/22/2002	12:10
06349000	Heart River Nr Mandan, ND	4/22/2002	15:45
06340000	Spring Creek At Zap, ND	4/23/2002	11:30
06351200	Cannonball River Nr Raleigh, ND	4/23/2002	12:30
06353000	Cedar Creek Nr Raleigh, ND	4/23/2002	15:20
05083500	Red River Of The North At Oslo, Mn	4/24/2002	12:35
06342450	Burnt Creek Nr Bismarck, ND	4/24/2002	15:35
05056270	Big Coulee Bl Churchs Ferry, ND	4/25/2002	12:00
05113600	Long Creek Nr Noonan, ND	4/25/2002	13:00
06349500	Apple Creek Nr Menoken, ND	4/25/2002	13:30
05056410	Channel A Near Penn, ND	4/25/2002	14:10
06349215	Long Lake Creek Ab Long Lake Nr Moffit, ND	4/29/2002	12:55
06468250	James River Above Arrowwood Lake Nr Kensal, ND	4/30/2002	11:15
06470500	James River At Lamoure, ND	5/1/2002	11:05
06470800	Bear Creek Nr Oakes, ND	5/1/2002	14:00
05054500	Sheyenne River Above Harvey, ND	5/2/2002	11:45
05056220	Sweetwater Lake At Sweetwater, ND	5/6/2002	15:35
05056222	Morrison Lake Near Webster, ND	5/6/2002	16:05
480552098145300	Mchugh Slough Near Lakota, ND	5/7/2002	8:05
480339098101300	Lake Laretta Nr Michigan, ND	5/7/2002	9:10
05056670	Western Stump Lake Nr Lakota, ND	5/7/2002	11:00
05056665	Eastern Stump Lake Nr Lakota, ND	5/7/2002	11:30
05056241	Dry Lake Near Penn, ND	5/7/2002	13:55
06342260	Square Butte Creek Below Center, ND	5/7/2002	14:15
05056250	Lake Alice Nr Churchs Ferry, ND	5/7/2002	15:15
05056260	Lake Irvine Nr Churchs Ferry, ND	5/7/2002	15:35
05056636	Devils Lake Outlet To Stump Lake Nr Lakota, ND	5/8/2002	13:20
06340500	Knife River At Hazen, ND	5/9/2002	11:30

Mercury, dissolved	<	0.1	ug/L
Mercury, dissolved	<	0.1	ug/L
Mercury, dissolved	<	0.1	ug/L
Mercury, dissolved	<	0.1	ug/L
Mercury, dissolved	<	0.1	ug/L
Mercury, dissolved	<	0.1	ug/L
Mercury, dissolved	<	0.1	ug/L
Mercury, dissolved	<	0.1	ug/L
Mercury, dissolved	<	0.1	ug/L
Mercury, dissolved	<	0.1	ug/L
Mercury, dissolved	<	0.1	ug/L
Mercury, dissolved	<	0.1	ug/L
Mercury, dissolved	<	0.1	ug/L
Mercury, dissolved	<	0.1	ug/L
Mercury, dissolved	<	0.1	ug/L
Mercury, dissolved	<	0.1	ug/L
Mercury, dissolved	<	0.1	ug/L
Mercury, dissolved	<	0.1	ug/L
Mercury, dissolved	<	0.1	ug/L
Mercury, dissolved	<	0.1	ug/L
Mercury, dissolved	<	0.1	ug/L
Mercury, dissolved	<	0.1	ug/L
Mercury, dissolved	<	0.1	ug/L
Mercury, dissolved	<	0.1	ug/L
Mercury, dissolved	<	0.1	ug/L
Mercury, dissolved	<	0.1	ug/L
Mercury, dissolved	<	0.1	ug/L
Mercury, dissolved	<	0.1	ug/L
Mercury, dissolved	<	0.1	ug/L
Mercury, dissolved	<	0.1	ug/L
Mercury, dissolved	<	0.1	ug/L
Mercury, dissolved		0.02	ug/L
Mercury, dissolved	<	0.1	ug/L
Mercury, dissolved	<	0.1	ug/L
Mercury, dissolved	<	0.1	ug/L
Mercury, dissolved	<	0.1	ug/L
Mercury, dissolved	<	0.1	ug/L
Mercury, dissolved	<	0.1	ug/L
Mercury, dissolved	<	0.1	ug/L
Mercury, dissolved	<	0.1	ug/L
Mercury, dissolved	<	0.1	ug/L
Mercury, dissolved	<	0.1	ug/L
Mercury, dissolved	<	0.1	ug/L
Mercury, dissolved	<	0.1	ug/L
Mercury, dissolved	<	0.1	ug/L
Mercury, dissolved	<	0.1	ug/L
Mercury, dissolved	<	0.1	ug/L

06342500	Missouri River At Bismarck, ND	5/13/2002	13:25
06339100	Knife River At Manning, ND	5/16/2002	9:15
05123510	Deep River Nr Upham, ND	5/17/2002	14:30
05119410	Bonnes Coulee Near Velva, ND	5/17/2002	15:50
06339500	Knife River Nr Golden Valley, ND	5/20/2002	12:30
06470878	James River At ND-sd State Line	5/21/2002	12:30
06470000	James River At Jamestown, ND	5/22/2002	10:00
06468170	James River Nr Grace City, ND	5/22/2002	12:45
05122000	Souris River Nr Bantry, ND	5/24/2002	14:30
06468500	James River Near Pingree, ND	6/20/2002	13:30
06468250	James River Above Arrowwood Lake Nr Kensal, ND	6/27/2002	10:00
06342450	Burnt Creek Nr Bismarck, ND	7/1/2002	15:05
06349215	Long Lake Creek Ab Long Lake Nr Moffit, ND	7/8/2002	12:00
06349500	Apple Creek Nr Menoken, ND	7/15/2002	10:55
06332770	Deepwater Creek At Mouth Nr Raub, ND	7/16/2002	11:35
06332523	E. Fork Shell Creek Nr Parshall, ND	7/16/2002	11:45
05054500	Sheyenne River Above Harvey, ND	7/16/2002	13:15
05116500	Des Lacs River At Foxholm, ND	7/17/2002	9:45
05116000	Souris River Nr Foxholm, ND	7/17/2002	10:50
06468250	James River Above Arrowwood Lake Nr Kensal, ND	7/17/2002	13:30
05123400	Willow Creek Nr Willow City, ND	7/17/2002	14:00
06468170	James River Nr Grace City, ND	7/17/2002	15:00
05122000	Souris River Nr Bantry, ND	7/17/2002	15:15
05120500	Wintering River Nr Karlsruhe, ND	7/17/2002	17:15
06470000	James River At Jamestown, ND	7/19/2002	10:00
06353000	Cedar Creek Nr Raleigh, ND	7/22/2002	12:40
06337000	Little Missouri River Nr Watford City, ND	7/23/2002	11:30
05056636	Devils Lake Outlet To Stump Lake Nr Lakota, ND	7/23/2002	12:35
05056200	Edmore Coulee Nr Edmore, ND	7/23/2002	14:10
06340000	Spring Creek At Zap, ND	7/23/2002	14:30
05056215	Edmore Coulee Trib Nr Webster, ND	7/23/2002	15:15
05056239	Starkweather Coulee Nr Webster, ND	7/23/2002	17:40
05056100	Mauvais Coulee Nr Cando, ND	7/24/2002	11:10
05056000	Sheyenne River Nr Warwick, ND	7/24/2002	16:25
06339100	Knife River At Manning, ND	7/25/2002	11:00
06339500	Knife River Nr Golden Valley, ND	7/25/2002	14:00
06336000	Little Missouri River At Medora, ND	7/25/2002	14:20
05056250	Lake Alice Nr Churchs Ferry, ND	7/29/2002	12:20
05056260	Lake Irvine Nr Churchs Ferry, ND	7/29/2002	12:40
06350000	Cannonball River At Regent, ND	7/29/2002	12:50
05056241	Dry Lake Near Penn, ND	7/29/2002	14:00
480552098145300	Mchugh Slough Near Lakota, ND	7/30/2002	8:50
480339098101300	Lake Laretta Nr Michigan, ND	7/30/2002	9:55
06469400	Pipestem Creek Nr Pingree, ND	7/30/2002	11:15
05056670	Western Stump Lake Nr Lakota, ND	7/30/2002	11:40
06468500	James River Near Pingree, ND	7/30/2002	12:00
05056665	Eastern Stump Lake Nr Lakota, ND	7/30/2002	12:10

Mercury, dissolved	<	0.1	ug/L
Mercury, dissolved	<	0.1	ug/L
Mercury, dissolved	<	0.1	ug/L
Mercury, dissolved	<	0.1	ug/L
Mercury, dissolved	<	0.1	ug/L
Mercury, dissolved	<	0.1	ug/L
Mercury, dissolved	<	0.1	ug/L
Mercury, dissolved	<	0.1	ug/L
Mercury, dissolved	<	0.1	ug/L
Mercury, dissolved		2.18	ug/L
Mercury, dissolved		0.14	ug/L
Mercury, dissolved	<	0.1	ug/L
Mercury, dissolved		0.1	ug/L
Mercury, dissolved	<	0.1	ug/L
Mercury, dissolved		0.1	ug/L
Mercury, dissolved	<	0.1	ug/L
Mercury, dissolved		0.2	ug/L
Mercury, dissolved		0.1	ug/L
Mercury, dissolved	<	0.1	ug/L
Mercury, dissolved		0.16	ug/L
Mercury, dissolved		0.1	ug/L
Mercury, dissolved		0.2	ug/L
Mercury, dissolved	<	0.1	ug/L
Mercury, dissolved	<	0.1	ug/L
Mercury, dissolved		0.3	ug/L
Mercury, dissolved		0.1	ug/L
Mercury, dissolved	<	0.1	ug/L
Mercury, dissolved		0.2	ug/L
Mercury, dissolved	<	0.1	ug/L
Mercury, dissolved	<	0.1	ug/L
Mercury, dissolved		0.1	ug/L
Mercury, dissolved		0.1	ug/L
Mercury, dissolved		0.1	ug/L
Mercury, dissolved		0.1	ug/L
Mercury, dissolved	<	0.1	ug/L
Mercury, dissolved		0.1	ug/L
Mercury, dissolved	<	0.1	ug/L
Mercury, dissolved		0.1	ug/L
Mercury, dissolved		0.2	ug/L
Mercury, dissolved	<	0.1	ug/L
Mercury, dissolved	<	0.1	ug/L
Mercury, dissolved	<	0.1	ug/L
Mercury, dissolved	<	0.1	ug/L
Mercury, dissolved		0.1	ug/L
Mercury, dissolved		0.2	ug/L
Mercury, dissolved		0.16	ug/L
Mercury, dissolved		0.1	ug/L

06336600	Beaver Creek Nr Trotters, ND	7/30/2002	12:20
06468250	James River Above Arrowwood Lake Nr Kensal, ND	7/30/2002	15:00
06344600	Green River Nr New Hradec, ND	7/30/2002	16:30
06335500	Little Missouri River At Marmarth, ND	7/31/2002	12:20
06352000	Cedar Creek Nr Haynes, ND	7/31/2002	16:05
06470500	James River At Lamoure, ND	7/31/2002	17:00
06345500	Heart River Nr Richardton, ND	8/1/2002	10:20
05113600	Long Creek Nr Noonan, ND	8/1/2002	16:15
06345780	Heart R Ab Lake Tschida Nr Glen Ullin, ND	8/1/2002	16:45
05084000	Forest River Nr Fordville, ND	8/2/2002	13:00
05085000	Forest River At Minto, ND	8/5/2002	10:00
05090000	Park River At Grafton, ND	8/5/2002	13:25
05057000	Sheyenne River Nr Cooperstown, ND	8/6/2002	11:10
05064900	Beaver Creek Nr Finley, ND	8/7/2002	10:30
06354000	Cannonball River At Breien, ND	8/7/2002	12:10
05057200	Baldhill Creek Nr Dazey, ND	8/7/2002	13:35
05082625	Turtle River At Turtle R State Park Nr Arvilla, ND	8/7/2002	14:45
06349000	Heart River Nr Mandan, ND	8/7/2002	15:00
05058000	Sheyenne River Below Baldhill Dam, ND	8/7/2002	15:35
05101000	Tongue River At Akra, ND	8/8/2002	10:55
05082500	Red River Of The North At Grand Forks, ND	8/8/2002	12:55
05100000	Pembina River At Neche, ND	8/8/2002	14:10
05099400	Little South Pembina River Nr Walhalla, ND	8/9/2002	8:20
05099600	Pembina River At Walhalla, ND	8/9/2002	11:05
06348500	Sweetbriar Creek Nr Judson, ND	8/9/2002	12:20
05066500	Goose River At Hillsboro, ND	8/13/2002	9:20
05064500	Red River Of The North At Halstad, Mn	8/13/2002	12:40
06340500	Knife River At Hazen, ND	8/15/2002	11:15
06347500	Big Muddy Creek Near Almont, ND	8/15/2002	11:45
06347000	Antelope Creek Nr Carson, ND	8/15/2002	14:15
06468500	James River Near Pingree, ND	8/19/2002	16:00
06331000	Little Muddy River Bl Cow Creek Nr Williston, ND	8/19/2002	16:40
06468250	James River Above Arrowwood Lake Nr Kensal, ND	8/20/2002	15:40
05092000	Red River Of The North At Drayton, ND	8/21/2002	9:35
06470800	Bear Creek Nr Oakes, ND	8/21/2002	16:50
06348300	Heart River At Stark Bridge Nr Judson, ND	8/26/2002	11:35
06351200	Cannonball River Nr Raleigh, ND	8/26/2002	14:40
06343000	Heart River Nr South Heart, ND	8/27/2002	14:45
06332515	Bear Den Creek Nr Mandaree, ND	8/28/2002	11:20
06354580	Beaver Creek Bl Linton, ND	9/3/2002	13:15
06342500	Missouri River At Bismarck, ND	9/4/2002	12:25
05059500	Sheyenne River At West Fargo, ND	9/16/2002	11:40
05060500	Rush River At Amenia, ND	9/16/2002	15:00
05060100	Maple River Bl Mapleton, ND	9/17/2002	10:30
05059700	Maple River Nr Enderlin, ND	9/17/2002	15:00
05058700	Sheyenne River At Lisbon, ND	9/18/2002	9:40
05051600	Wild Rice River Nr Rutland, ND	9/18/2002	11:50

Mercury, dissolved	<	0.1	ug/L
Mercury, dissolved		0.04	ug/L
Mercury, dissolved	<	0.1	ug/L
Mercury, dissolved	<	0.1	ug/L
Mercury, dissolved	<	0.1	ug/L
Mercury, dissolved		0.1	ug/L
Mercury, dissolved	<	0.1	ug/L
Mercury, dissolved		0.2	ug/L
Mercury, dissolved	<	0.1	ug/L
Mercury, dissolved		0.1	ug/L
Mercury, dissolved		0.1	ug/L
Mercury, dissolved		0.1	ug/L
Mercury, dissolved	<	0.1	ug/L
Mercury, dissolved		0.1	ug/L
Mercury, dissolved		0.1	ug/L
Mercury, dissolved	<	0.1	ug/L
Mercury, dissolved		0.1	ug/L
Mercury, dissolved		0.1	ug/L
Mercury, dissolved		0.1	ug/L
Mercury, dissolved		0.1	ug/L
Mercury, dissolved		0.1	ug/L
Mercury, dissolved		0.1	ug/L
Mercury, dissolved	<	0.1	ug/L
Mercury, dissolved		0.2	ug/L
Mercury, dissolved	<	0.1	ug/L
Mercury, dissolved		0.1	ug/L
Mercury, dissolved	<	0.1	ug/L
Mercury, dissolved	<	0.1	ug/L
Mercury, dissolved	<	0.1	ug/L
Mercury, dissolved		0.35	ug/L
Mercury, dissolved		0.1	ug/L
Mercury, dissolved		0.08	ug/L
Mercury, dissolved	<	0.1	ug/L
Mercury, dissolved		0.2	ug/L
Mercury, dissolved	<	0.1	ug/L
Mercury, dissolved		0.1	ug/L
Mercury, dissolved		0.1	ug/L
Mercury, dissolved		0.1	ug/L
Mercury, dissolved		0.1	ug/L
Mercury, dissolved		0.1	ug/L
Mercury, dissolved	<	0.1	ug/L
Mercury, dissolved	<	0.1	ug/L
Mercury, dissolved		0.1	ug/L
Mercury, dissolved		0.1	ug/L
Mercury, dissolved	<	0.1	ug/L
Mercury, dissolved	<	0.1	ug/L

05053000	Wild Rice River Nr Abercrombie, ND	9/18/2002	16:20
05051500	Red River Of The North At Wahpeton, ND	9/19/2002	8:15
05059000	Sheyenne River Near Kindred, ND	9/19/2002	11:55
05051522	Red River Of The North At Hickson, ND	9/19/2002	17:30
05054000	Red River Of The North At Fargo, ND	9/20/2002	7:40
05059300	Sheyenne R Ab Sheyenne R Diversion Nr Horace, ND	9/20/2002	12:25
480552098145300	Mchugh Slough Near Lakota, ND	10/1/2002	13:25
480339098101300	Lake Laretta Nr Michigan, ND	10/1/2002	14:35
05056222	Morrison Lake Near Webster, ND	10/1/2002	16:35
05056670	Western Stump Lake Nr Lakota, ND	10/2/2002	8:50
05056665	Eastern Stump Lake Nr Lakota, ND	10/2/2002	9:10
05056220	Sweetwater Lake At Sweetwater, ND	10/2/2002	10:35
05056241	Dry Lake Near Penn, ND	10/2/2002	11:50
05056250	Lake Alice Nr Churchs Ferry, ND	10/2/2002	13:25
05056260	Lake Irvine Nr Churchs Ferry, ND	10/2/2002	13:50
06468500	James River Near Pingree, ND	10/8/2002	15:00
06468250	James River Above Arrowwood Lake Nr Kensal, ND	11/6/2002	16:30
06468500	James River Near Pingree, ND	11/7/2002	11:00
05056250	Lake Alice Nr Churchs Ferry, ND	2/3/2003	12:25
05056260	Lake Irvine Nr Churchs Ferry, ND	2/3/2003	13:25
05056241	Dry Lake Near Penn, ND	2/3/2003	15:15
05056220	Sweetwater Lake At Sweetwater, ND	2/3/2003	16:30
05056222	Morrison Lake Near Webster, ND	2/3/2003	17:05
480552098145300	Mchugh Slough Near Lakota, ND	2/4/2003	9:15
480339098101300	Lake Laretta Nr Michigan, ND	2/4/2003	11:30
05056670	Western Stump Lake Nr Lakota, ND	2/4/2003	14:10
05056665	Eastern Stump Lake Nr Lakota, ND	2/4/2003	15:50
06336600	Beaver Creek Nr Trotters, ND	3/15/2003	15:30
06344600	Green River Nr New Hradec, ND	3/16/2003	10:50
06339500	Knife River Nr Golden Valley, ND	3/17/2003	13:45
06345780	Heart R Ab Lake Tschida Nr Glen Ullin, ND	3/17/2003	16:10
06340000	Spring Creek At Zap, ND	3/17/2003	17:30
06347500	Big Muddy Creek Near Almont, ND	3/18/2003	10:40
06351200	Cannonball River Nr Raleigh, ND	3/18/2003	13:40
06340500	Knife River At Hazen, ND	3/18/2003	14:15
06353000	Cedar Creek Nr Raleigh, ND	3/18/2003	15:30
06352000	Cedar Creek Nr Haynes, ND	3/18/2003	17:25
06349500	Apple Creek Nr Menoken, ND	3/19/2003	10:20
06332770	Deepwater Creek At Mouth Nr Raub, ND	3/19/2003	10:30
06332523	E. Fork Shell Creek Nr Parshall, ND	3/19/2003	12:15
06349000	Heart River Nr Mandan, ND	3/19/2003	15:20
06468250	James River Above Arrowwood Lake Nr Kensal, ND	3/20/2003	13:00
05113600	Long Creek Nr Noonan, ND	3/20/2003	13:30
06468500	James River Near Pingree, ND	3/20/2003	17:00
06354000	Cannonball River At Breien, ND	3/24/2003	11:50
05084000	Forest River Nr Fordville, ND	3/25/2003	10:25
06470000	James River At Jamestown, ND	3/25/2003	11:50

Mercury, dissolved	<	0.1	ug/L
Mercury, dissolved	<	0.1	ug/L
Mercury, dissolved	<	0.1	ug/L
Mercury, dissolved	<	0.1	ug/L
Mercury, dissolved	<	0.1	ug/L
Mercury, dissolved	<	0.1	ug/L
Mercury, dissolved		0.1	ug/L
Mercury, dissolved		0.1	ug/L
Mercury, dissolved		0.1	ug/L
Mercury, dissolved		0.1	ug/L
Mercury, dissolved		0.1	ug/L
Mercury, dissolved		0.1	ug/L
Mercury, dissolved	<	0.1	ug/L
Mercury, dissolved	<	0.1	ug/L
Mercury, dissolved		0.1	ug/L
Mercury, dissolved		0.05	ug/L
Mercury, dissolved	<	0.02	ug/L
Mercury, dissolved	<	0.02	ug/L
Mercury, dissolved	<	0.1	ug/L
Mercury, dissolved	<	0.1	ug/L
Mercury, dissolved	<	0.1	ug/L
Mercury, dissolved	<	0.1	ug/L
Mercury, dissolved	<	0.1	ug/L
Mercury, dissolved	<	0.1	ug/L
Mercury, dissolved	<	0.1	ug/L
Mercury, dissolved	<	0.1	ug/L
Mercury, dissolved	<	0.1	ug/L
Mercury, dissolved	<	0.1	ug/L
Mercury, dissolved	<	0.1	ug/L
Mercury, dissolved		0.1	ug/L
Mercury, dissolved	<	0.1	ug/L
Mercury, dissolved		0.1	ug/L
Mercury, dissolved	<	0.1	ug/L
Mercury, dissolved		0.1	ug/L
Mercury, dissolved		0.1	ug/L
Mercury, dissolved	<	0.1	ug/L
Mercury, dissolved		0.1	ug/L
Mercury, dissolved	<	0.1	ug/L
Mercury, dissolved	<	0.1	ug/L
Mercury, dissolved	<	0.1	ug/L
Mercury, dissolved	<	0.1	ug/L
Mercury, dissolved	<	0.1	ug/L
Mercury, dissolved		0.04	ug/L
Mercury, dissolved	<	0.1	ug/L
Mercury, dissolved		0.07	ug/L
Mercury, dissolved	<	0.1	ug/L
Mercury, dissolved	<	0.1	ug/L
Mercury, dissolved		0.1	ug/L

05119410	Bonnes Coulee Near Velva, ND	3/25/2003	13:30
05056000	Sheyenne River Nr Warwick, ND	3/25/2003	14:00
06469400	Pipestem Creek Nr Pingree, ND	3/25/2003	14:15
06348300	Heart River At Stark Bridge Nr Judson, ND	3/25/2003	14:20
06331000	Little Muddy River Bl Cow Creek Nr Williston, ND	3/25/2003	15:00
05056215	Edmore Coulee Trib Nr Webster, ND	3/25/2003	19:10
05101000	Tongue River At Akra, ND	3/26/2003	8:25
05056340	Little Coulee Nr Leeds, ND	3/26/2003	10:50
06468170	James River Nr Grace City, ND	3/26/2003	11:15
06336000	Little Missouri River At Medora, ND	3/26/2003	14:30
05056060	Mauvais Coulee Trib No. 3 Nr Cando, ND	3/26/2003	14:45
05054500	Sheyenne River Above Harvey, ND	3/26/2003	15:00
06350000	Cannonball River At Regent, ND	3/26/2003	15:45
05056100	Mauvais Coulee Nr Cando, ND	3/26/2003	17:30
05116500	Des Lacs River At Foxholm, ND	3/27/2003	10:30
05116000	Souris River Nr Foxholm, ND	3/27/2003	11:45
05052500	Antelope Creek At Dwight, ND	3/27/2003	13:40
05053000	Wild Rice River Nr Abercrombie, ND	3/28/2003	13:15
05057000	Sheyenne River Nr Cooperstown, ND	3/31/2003	13:25
05051500	Red River Of The North At Wahpeton, ND	3/31/2003	14:45
06470878	James River At ND-sd State Line	3/31/2003	14:50
06332515	Bear Den Creek Nr Mandaree, ND	3/31/2003	14:55
05058700	Sheyenne River At Lisbon, ND	3/31/2003	15:20
05057200	Baldhill Creek Nr Dazey, ND	3/31/2003	17:10
06470800	Bear Creek Nr Oakes, ND	3/31/2003	18:25
06339100	Knife River At Manning, ND	4/1/2003	9:30
05058000	Sheyenne River Below Baldhill Dam, ND	4/1/2003	10:45
05059700	Maple River Nr Enderlin, ND	4/1/2003	10:55
06335500	Little Missouri River At Marmarth, ND	4/1/2003	13:00
05099400	Little South Pembina River Nr Walhalla, ND	4/1/2003	14:00
05058500	Sheyenne River At Valley City, ND	4/1/2003	15:00
05120500	Wintering River Nr Karlsruhe, ND	4/1/2003	15:30
05051600	Wild Rice River Nr Rutland, ND	4/1/2003	15:50
05059000	Sheyenne River Near Kindred, ND	4/2/2003	10:05
05064900	Beaver Creek Nr Finley, ND	4/2/2003	10:20
06347000	Antelope Creek Nr Carson, ND	4/2/2003	11:50
05059600	Maple River Nr Hope, ND	4/2/2003	13:05
06348500	Sweetbriar Creek Nr Judson, ND	4/2/2003	14:40
05059300	Sheyenne R Ab Sheyenne R Diversion Nr Horace, ND	4/2/2003	15:15
05060400	Sheyenne River At Harwood, ND	4/3/2003	10:05
05064500	Red River Of The North At Halstad, Mn	4/3/2003	15:10
05059500	Sheyenne River At West Fargo, ND	4/3/2003	15:15
05060000	Maple River Nr Mapleton, ND	4/4/2003	8:50
05082500	Red River Of The North At Grand Forks, ND	4/4/2003	10:35
05060100	Maple River Bl Mapleton, ND	4/4/2003	13:10
05082625	Turtle River At Turtle R State Park Nr Arvilla, ND	4/7/2003	10:40
05051522	Red River Of The North At Hickson, ND	4/7/2003	10:50

Mercury, dissolved	<	0.1	ug/L
Mercury, dissolved	<	0.1	ug/L
Mercury, dissolved		0.1	ug/L
Mercury, dissolved	<	0.1	ug/L
Mercury, dissolved	<	0.1	ug/L
Mercury, dissolved	<	0.1	ug/L
Mercury, dissolved	<	0.1	ug/L
Mercury, dissolved	<	0.1	ug/L
Mercury, dissolved		0.1	ug/L
Mercury, dissolved	<	0.1	ug/L
Mercury, dissolved	<	0.1	ug/L
Mercury, dissolved		0.1	ug/L
Mercury, dissolved	<	0.1	ug/L
Mercury, dissolved	<	0.1	ug/L
Mercury, dissolved	<	0.1	ug/L
Mercury, dissolved	<	0.1	ug/L
Mercury, dissolved		0.2	ug/L
Mercury, dissolved	<	0.1	ug/L
Mercury, dissolved	<	0.1	ug/L
Mercury, dissolved	<	0.1	ug/L
Mercury, dissolved		0.1	ug/L
Mercury, dissolved	<	0.1	ug/L
Mercury, dissolved	<	0.1	ug/L
Mercury, dissolved	<	0.1	ug/L
Mercury, dissolved		0.1	ug/L
Mercury, dissolved	<	0.1	ug/L
Mercury, dissolved	<	0.1	ug/L
Mercury, dissolved	<	0.1	ug/L
Mercury, dissolved	<	0.1	ug/L
Mercury, dissolved	<	0.1	ug/L
Mercury, dissolved	<	0.1	ug/L
Mercury, dissolved	<	0.1	ug/L
Mercury, dissolved	<	0.1	ug/L
Mercury, dissolved	<	0.1	ug/L
Mercury, dissolved	<	0.1	ug/L
Mercury, dissolved	<	0.1	ug/L
Mercury, dissolved	<	0.1	ug/L
Mercury, dissolved	<	0.1	ug/L
Mercury, dissolved	<	0.1	ug/L
Mercury, dissolved	<	0.1	ug/L
Mercury, dissolved	<	0.1	ug/L
Mercury, dissolved	<	0.1	ug/L
Mercury, dissolved	<	0.1	ug/L
Mercury, dissolved	<	0.1	ug/L
Mercury, dissolved	<	0.1	ug/L
Mercury, dissolved	<	0.1	ug/L
Mercury, dissolved	<	0.1	ug/L
Mercury, dissolved	<	0.1	ug/L
Mercury, dissolved	<	0.1	ug/L

05054000	Red River Of The North At Fargo, ND	4/7/2003	13:25
05085000	Forest River At Minto, ND	4/7/2003	14:00
05066500	Goose River At Hillsboro, ND	4/7/2003	16:30
05060500	Rush River At Amenia, ND	4/8/2003	10:45
05100000	Pembina River At Neche, ND	4/8/2003	15:15
05099600	Pembina River At Walhalla, ND	4/9/2003	9:05
05123510	Deep River Nr Upham, ND	4/10/2003	11:15
05123400	Willow Creek Nr Willow City, ND	4/10/2003	13:30
05090000	Park River At Grafton, ND	4/11/2003	12:35
05102490	Red River Of The North At Pembina, ND	4/14/2003	11:50
05056636	Devils Lake Outlet To Stump Lake Nr Lakota, ND	4/14/2003	13:00
05092000	Red River Of The North At Drayton, ND	4/14/2003	14:40
05056270	Big Coulee Bl Churchs Ferry, ND	4/15/2003	15:40
05056410	Channel A Near Penn, ND	4/15/2003	19:30
05056239	Starkweather Coulee Nr Webster, ND	4/16/2003	12:03
06470500	James River At Lamoure, ND	4/16/2003	17:00
05056200	Edmore Coulee Nr Edmore, ND	4/17/2003	16:25
06342260	Square Butte Creek Below Center, ND	4/21/2003	12:30
06345500	Heart River Nr Richardton, ND	4/24/2003	16:00
05056250	Lake Alice Nr Churchs Ferry, ND	5/5/2003	12:25
05056260	Lake Irvine Nr Churchs Ferry, ND	5/5/2003	13:05
05056222	Morrison Lake Near Webster, ND	5/5/2003	15:35
05056220	Sweetwater Lake At Sweetwater, ND	5/5/2003	15:50
05056241	Dry Lake Near Penn, ND	5/6/2003	8:05
480552098145300	Mchugh Slough Near Lakota, ND	5/6/2003	9:40
05056670	Western Stump Lake Nr Lakota, ND	5/6/2003	13:20
05056665	Eastern Stump Lake Nr Lakota, ND	5/6/2003	13:50
06342500	Missouri River At Bismarck, ND	5/7/2003	13:30
06337000	Little Missouri River Nr Watford City, ND	5/7/2003	16:00
05056270	Big Coulee Bl Churchs Ferry, ND	6/6/2003	11:10
480339098101300	Lake Laretta Nr Michigan, ND	6/19/2003	11:20
06468500	James River Near Pingree, ND	6/24/2003	15:15
06354580	Beaver Creek Bl Linton, ND	6/25/2003	11:30
06349215	Long Lake Creek Ab Long Lake Nr Moffit, ND	6/25/2003	14:30
06342450	Burnt Creek Nr Bismarck, ND	6/26/2003	14:00
05122000	Souris River Nr Bantry, ND	6/26/2003	14:30
05051522	Red River Of The North At Hickson, ND	7/1/2003	10:00
05054000	Red River Of The North At Fargo, ND	7/1/2003	12:15
05083500	Red River Of The North At Oslo, Mn	7/3/2003	9:15
05056636	Devils Lake Outlet To Stump Lake Nr Lakota, ND	7/7/2003	11:30
05056000	Sheyenne River Nr Warwick, ND	7/7/2003	15:30
06344600	Green River Nr New Hradec, ND	7/8/2003	9:50
06349500	Apple Creek Nr Menoken, ND	7/8/2003	9:55
06336600	Beaver Creek Nr Trotters, ND	7/8/2003	13:50
05056410	Channel A Near Penn, ND	7/8/2003	16:30
05056060	Mauvais Coulee Trib No. 3 Nr Cando, ND	7/9/2003	11:35
06335500	Little Missouri River At Marmarth, ND	7/9/2003	12:45

Mercury, dissolved	<	0.1	ug/L
Mercury, dissolved	<	0.1	ug/L
Mercury, dissolved	<	0.1	ug/L
Mercury, dissolved	<	0.1	ug/L
Mercury, dissolved	<	0.1	ug/L
Mercury, dissolved	<	0.1	ug/L
Mercury, dissolved	<	0.1	ug/L
Mercury, dissolved	<	0.1	ug/L
Mercury, dissolved	<	0.1	ug/L
Mercury, dissolved	<	0.1	ug/L
Mercury, dissolved	<	0.1	ug/L
Mercury, dissolved	<	0.1	ug/L
Mercury, dissolved	<	0.1	ug/L
Mercury, dissolved	<	0.1	ug/L
Mercury, dissolved	<	0.1	ug/L
Mercury, dissolved	<	0.1	ug/L
Mercury, dissolved	<	0.1	ug/L
Mercury, dissolved	<	0.1	ug/L
Mercury, dissolved	<	0.1	ug/L
Mercury, dissolved	<	0.1	ug/L
Mercury, dissolved	<	0.1	ug/L
Mercury, dissolved	<	0.1	ug/L
Mercury, dissolved	<	0.1	ug/L
Mercury, dissolved	<	0.1	ug/L
Mercury, dissolved	<	0.1	ug/L
Mercury, dissolved	<	0.1	ug/L
Mercury, dissolved	<	0.1	ug/L
Mercury, dissolved	<	0.1	ug/L
Mercury, dissolved	<	0.1	ug/L
Mercury, dissolved	<	0.1	ug/L
Mercury, dissolved	<	0.2	ug/L
Mercury, dissolved	<	0.2	ug/L
Mercury, dissolved	<	0.02	ug/L
Mercury, dissolved	<	0.2	ug/L
Mercury, dissolved	<	0.2	ug/L
Mercury, dissolved	<	0.2	ug/L
Mercury, dissolved	<	0.2	ug/L
Mercury, dissolved	<	0.2	ug/L
Mercury, dissolved	<	0.2	ug/L
Mercury, dissolved	<	0.2	ug/L
Mercury, dissolved	<	0.2	ug/L
Mercury, dissolved	<	0.2	ug/L
Mercury, dissolved	<	0.2	ug/L
Mercury, dissolved	<	0.2	ug/L
Mercury, dissolved	<	0.2	ug/L
Mercury, dissolved	<	0.2	ug/L
Mercury, dissolved	<	0.2	ug/L
Mercury, dissolved	<	0.2	ug/L

05056100	Mauvais Coulee Nr Cando, ND	7/9/2003	15:35
05056239	Starkweather Coulee Nr Webster, ND	7/10/2003	10:00
06342500	Missouri River At Bismarck, ND	7/10/2003	11:10
06345500	Heart River Nr Richardton, ND	7/10/2003	11:40
05120500	Wintering River Nr Karlsruhe, ND	7/10/2003	16:15
05056215	Edmore Coulee Trib Nr Webster, ND	7/11/2003	10:45
05056200	Edmore Coulee Nr Edmore, ND	7/11/2003	13:20
05099400	Little South Pembina River Nr Walhalla, ND	7/16/2003	8:20
06339500	Knife River Nr Golden Valley, ND	7/16/2003	10:00
06340000	Spring Creek At Zap, ND	7/16/2003	11:30
05123510	Deep River Nr Upham, ND	7/16/2003	14:15
05100000	Pembina River At Neche, ND	7/16/2003	14:20
05099600	Pembina River At Walhalla, ND	7/17/2003	8:00
06342260	Square Butte Creek Below Center, ND	7/17/2003	12:30
05084000	Forest River Nr Fordville, ND	7/17/2003	12:55
05113600	Long Creek Nr Noonan, ND	7/17/2003	13:00
05085000	Forest River At Minto, ND	7/18/2003	9:35
05116500	Des Lacs River At Foxholm, ND	7/18/2003	10:45
05090000	Park River At Grafton, ND	7/18/2003	11:25
05101000	Tongue River At Akra, ND	7/22/2003	8:30
06332515	Bear Den Creek Nr Mandaree, ND	7/22/2003	11:00
05058700	Sheyenne River At Lisbon, ND	7/22/2003	13:15
05082625	Turtle River At Turtle R State Park Nr Arvilla, ND	7/22/2003	13:20
05059600	Maple River Nr Hope, ND	7/28/2003	15:25
06469400	Pipestem Creek Nr Pingree, ND	7/29/2003	11:15
06331000	Little Muddy River Bl Cow Creek Nr Williston, ND	7/29/2003	12:30
05051600	Wild Rice River Nr Rutland, ND	7/29/2003	13:40
06468500	James River Near Pingree, ND	7/29/2003	14:00
06337000	Little Missouri River Nr Watford City, ND	7/29/2003	16:10
06468250	James River Above Arrowwood Lake Nr Kensal, ND	7/29/2003	17:45
05058000	Sheyenne River Below Baldhill Dam, ND	7/30/2003	9:45
06468170	James River Nr Grace City, ND	7/30/2003	10:00
05059500	Sheyenne River At West Fargo, ND	7/30/2003	13:25
05054500	Sheyenne River Above Harvey, ND	7/30/2003	14:15
05122000	Souris River Nr Bantry, ND	7/31/2003	13:17
05059000	Sheyenne River Near Kindred, ND	8/4/2003	15:00
05056250	Lake Alice Nr Churchs Ferry, ND	8/5/2003	12:05
05059300	Sheyenne R Ab Sheyenne R Diversion Nr Horace, ND	8/5/2003	12:20
05056260	Lake Irvine Nr Churchs Ferry, ND	8/5/2003	12:25
05056241	Dry Lake Near Penn, ND	8/5/2003	14:05
05056222	Morrison Lake Near Webster, ND	8/5/2003	16:05
05056220	Sweetwater Lake At Sweetwater, ND	8/5/2003	16:40
480552098145300	Mchugh Slough Near Lakota, ND	8/6/2003	8:20
480339098101300	Lake Laretta Nr Michigan, ND	8/6/2003	9:55
05056670	Western Stump Lake Nr Lakota, ND	8/6/2003	11:55
05056665	Eastern Stump Lake Nr Lakota, ND	8/6/2003	12:20
06470500	James River At Lamoure, ND	8/6/2003	12:30

Mercury, dissolved	<	0.2	ug/L
Mercury, dissolved	<	0.2	ug/L
Mercury, dissolved	<	0.2	ug/L
Mercury, dissolved	<	0.2	ug/L
Mercury, dissolved	<	0.2	ug/L
Mercury, dissolved	<	0.2	ug/L
Mercury, dissolved	<	0.2	ug/L
Mercury, dissolved	<	0.2	ug/L
Mercury, dissolved	<	0.2	ug/L
Mercury, dissolved	<	0.2	ug/L
Mercury, dissolved	<	0.2	ug/L
Mercury, dissolved	<	0.2	ug/L
Mercury, dissolved	<	0.2	ug/L
Mercury, dissolved	<	0.2	ug/L
Mercury, dissolved	<	0.2	ug/L
Mercury, dissolved	<	0.2	ug/L
Mercury, dissolved	<	0.2	ug/L
Mercury, dissolved	<	0.2	ug/L
Mercury, dissolved	<	0.2	ug/L
Mercury, dissolved	<	0.2	ug/L
Mercury, dissolved	<	0.2	ug/L
Mercury, dissolved	<	0.2	ug/L
Mercury, dissolved	<	0.2	ug/L
Mercury, dissolved	<	0.2	ug/L
Mercury, dissolved	<	0.2	ug/L
Mercury, dissolved	<	0.2	ug/L
Mercury, dissolved	<	0.2	ug/L
Mercury, dissolved	<	0.2	ug/L
Mercury, dissolved		0.02	ug/L
Mercury, dissolved	<	0.2	ug/L
Mercury, dissolved		0.02	ug/L
Mercury, dissolved	<	0.2	ug/L
Mercury, dissolved	<	0.2	ug/L
Mercury, dissolved	<	0.2	ug/L
Mercury, dissolved	<	0.2	ug/L
Mercury, dissolved	<	0.2	ug/L
Mercury, dissolved	<	0.2	ug/L
Mercury, dissolved	<	0.2	ug/L
Mercury, dissolved	<	0.2	ug/L
Mercury, dissolved	<	0.2	ug/L
Mercury, dissolved	<	0.2	ug/L
Mercury, dissolved	<	0.2	ug/L
Mercury, dissolved	<	0.2	ug/L
Mercury, dissolved	<	0.2	ug/L
Mercury, dissolved	<	0.2	ug/L
Mercury, dissolved	<	0.2	ug/L
Mercury, dissolved	<	0.2	ug/L
Mercury, dissolved	<	0.2	ug/L
Mercury, dissolved		0.22	ug/L

06470800	Bear Creek Nr Oakes, ND	8/6/2003	14:45
06470878	James River At ND-sd State Line	8/7/2003	11:30
06470000	James River At Jamestown, ND	8/8/2003	10:30
05082500	Red River Of The North At Grand Forks, ND	8/8/2003	11:50
05066500	Goose River At Hillsboro, ND	8/11/2003	9:40
05064500	Red River Of The North At Halstad, Mn	8/11/2003	13:00
05060500	Rush River At Amenia, ND	8/11/2003	13:20
05051500	Red River Of The North At Wahpeton, ND	8/11/2003	16:50
05057200	Baldhill Creek Nr Dazey, ND	8/12/2003	8:35
05057000	Sheyenne River Nr Cooperstown, ND	8/12/2003	14:15
05092000	Red River Of The North At Drayton, ND	8/13/2003	11:35
05064900	Beaver Creek Nr Finley, ND	8/15/2003	10:35
06345780	Heart R Ab Lake Tschida Nr Glen Ullin, ND	8/18/2003	14:30
05060100	Maple River Bl Mapleton, ND	8/18/2003	14:50
05060000	Maple River Nr Mapleton, ND	8/19/2003	9:00
06336000	Little Missouri River At Medora, ND	8/19/2003	13:25
05053000	Wild Rice River Nr Abercrombie, ND	8/19/2003	13:25
05052500	Antelope Creek At Dwight, ND	8/19/2003	16:55
06339100	Knife River At Manning, ND	8/21/2003	8:30
05059700	Maple River Nr Enderlin, ND	8/21/2003	10:45
06354580	Beaver Creek Bl Linton, ND	8/21/2003	10:45
06343000	Heart River Nr South Heart, ND	8/21/2003	11:50
06349215	Long Lake Creek Ab Long Lake Nr Moffit, ND	8/21/2003	13:30
06350000	Cannonball River At Regent, ND	8/22/2003	13:20
06468250	James River Above Arrowwood Lake Nr Kensal, ND	8/25/2003	13:50
06468500	James River Near Pingree, ND	8/25/2003	14:50
06352000	Cedar Creek Nr Haynes, ND	8/26/2003	13:40
06348300	Heart River At Stark Bridge Nr Judson, ND	8/27/2003	14:55
06347500	Big Muddy Creek Near Almont, ND	8/29/2003	12:00
06348500	Sweetbriar Creek Nr Judson, ND	8/29/2003	15:20
06349000	Heart River Nr Mandan, ND	8/29/2003	17:00
06340500	Knife River At Hazen, ND	9/3/2003	13:30
05116000	Souris River Nr Foxholm, ND	9/9/2003	17:00
05056250	Lake Alice Nr Churchs Ferry, ND	10/1/2003	12:40
05056260	Lake Irvine Nr Churchs Ferry, ND	10/1/2003	13:00
05056241	Dry Lake Near Penn, ND	10/1/2003	14:30
05056220	Sweetwater Lake At Sweetwater, ND	10/1/2003	15:45
05056222	Morrison Lake Near Webster, ND	10/1/2003	16:25
05056670	Western Stump Lake Nr Lakota, ND	10/2/2003	9:10
05056665	Eastern Stump Lake Nr Lakota, ND	10/2/2003	9:40
480339098101300	Lake Laretta Nr Michigan, ND	10/2/2003	10:50
480552098145300	Mchugh Slough Near Lakota, ND	10/2/2003	12:05
06468500	James River Near Pingree, ND	10/6/2003	17:15
06468250	James River Above Arrowwood Lake Nr Kensal, ND	10/7/2003	11:30
06468250	James River Above Arrowwood Lake Nr Kensal, ND	11/12/2003	15:30
06468500	James River Near Pingree, ND	11/12/2003	16:15
06468250	James River Above Arrowwood Lake Nr Kensal, ND	1/15/2004	11:30

Mercury, dissolved	<	0.2	ug/L
Mercury, dissolved		0.82	ug/L
Mercury, dissolved	<	0.2	ug/L
Mercury, dissolved	<	0.2	ug/L
Mercury, dissolved	<	0.2	ug/L
Mercury, dissolved	<	0.2	ug/L
Mercury, dissolved	<	0.2	ug/L
Mercury, dissolved	<	0.2	ug/L
Mercury, dissolved	<	0.2	ug/L
Mercury, dissolved	<	0.2	ug/L
Mercury, dissolved	<	0.2	ug/L
Mercury, dissolved	<	0.2	ug/L
Mercury, dissolved	<	0.2	ug/L
Mercury, dissolved	<	0.2	ug/L
Mercury, dissolved	<	0.2	ug/L
Mercury, dissolved	<	0.2	ug/L
Mercury, dissolved	<	0.2	ug/L
Mercury, dissolved	<	0.2	ug/L
Mercury, dissolved	<	0.2	ug/L
Mercury, dissolved	<	0.2	ug/L
Mercury, dissolved	<	20	ug/L
Mercury, dissolved	<	0.2	ug/L
Mercury, dissolved	<	0.2	ug/L
Mercury, dissolved	<	0.2	ug/L
Mercury, dissolved	<	0.2	ug/L
Mercury, dissolved		0.02	ug/L
Mercury, dissolved		0.03	ug/L
Mercury, dissolved	<	0.2	ug/L
Mercury, dissolved	<	0.2	ug/L
Mercury, dissolved	<	0.2	ug/L
Mercury, dissolved	<	0.2	ug/L
Mercury, dissolved	<	0.2	ug/L
Mercury, dissolved	<	0.2	ug/L
Mercury, dissolved	<	0.2	ug/L
Mercury, dissolved	<	0.2	ug/L
Mercury, dissolved	<	0.2	ug/L
Mercury, dissolved	<	0.2	ug/L
Mercury, dissolved	<	0.2	ug/L
Mercury, dissolved	<	0.2	ug/L
Mercury, dissolved	<	0.2	ug/L
Mercury, dissolved	<	0.2	ug/L
Mercury, dissolved	<	0.2	ug/L
Mercury, dissolved	<	0.2	ug/L
Mercury, dissolved		0.026	ug/L
Mercury, dissolved		0.039	ug/L
Mercury, dissolved		0.023	ug/L
Mercury, dissolved		0.023	ug/L
Mercury, dissolved		0.021	ug/L

05056250	Lake Alice Nr Churchs Ferry, ND	3/3/2004	12:35
05056260	Lake Irvine Nr Churchs Ferry, ND	3/3/2004	13:15
05056241	Dry Lake Near Penn, ND	3/3/2004	14:40
05056220	Sweetwater Lake At Sweetwater, ND	3/3/2004	15:55
05056222	Morrison Lake Near Webster, ND	3/3/2004	17:05
480552098145300	Mchugh Slough Near Lakota, ND	3/4/2004	8:50
480339098101300	Lake Laretta Nr Michigan, ND	3/4/2004	10:20
05056670	Western Stump Lake Nr Lakota, ND	3/4/2004	12:25
05056665	Eastern Stump Lake Nr Lakota, ND	3/4/2004	13:30
06347500	Big Muddy Creek Near Almont, ND	3/9/2004	15:00
06349215	Long Lake Creek Ab Long Lake Nr Moffit, ND	3/10/2004	13:35
06349000	Heart River Nr Mandan, ND	3/12/2004	12:00
06354000	Cannonball River At Breien, ND	3/15/2004	13:55
06348300	Heart River At Stark Bridge Nr Judson, ND	3/16/2004	14:30
06339500	Knife River Nr Golden Valley, ND	3/17/2004	11:10
06354580	Beaver Creek Bl Linton, ND	3/17/2004	11:15
06345500	Heart River Nr Richardton, ND	3/17/2004	11:45
06350000	Cannonball River At Regent, ND	3/17/2004	13:10
06345780	Heart R Ab Lake Tschida Nr Glen Ullin, ND	3/17/2004	14:35
06339100	Knife River At Manning, ND	3/17/2004	16:40
06353000	Cedar Creek Nr Raleigh, ND	3/18/2004	11:30
06351200	Cannonball River Nr Raleigh, ND	3/18/2004	13:20
06336600	Beaver Creek Nr Trotters, ND	3/18/2004	13:55
06336000	Little Missouri River At Medora, ND	3/18/2004	14:20
06342260	Square Butte Creek Below Center, ND	3/19/2004	10:45
06342450	Burnt Creek Nr Bismarck, ND	3/22/2004	10:45
06340500	Knife River At Hazen, ND	3/22/2004	11:40
06340000	Spring Creek At Zap, ND	3/22/2004	13:35
06347000	Antelope Creek Nr Carson, ND	3/22/2004	15:10
06332770	Deepwater Creek At Mouth Nr Raub, ND	3/23/2004	14:40
06352000	Cedar Creek Nr Haynes, ND	3/23/2004	15:25
06469400	Pipestem Creek Nr Pingree, ND	3/23/2004	16:30
06344600	Green River Nr New Hradec, ND	3/24/2004	10:45
06349500	Apple Creek Nr Menoken, ND	3/24/2004	12:55
06343000	Heart River Nr South Heart, ND	3/24/2004	14:00
06470800	Bear Creek Nr Oakes, ND	3/24/2004	15:15
06470000	James River At Jamestown, ND	3/24/2004	18:15
06348500	Sweetbriar Creek Nr Judson, ND	3/25/2004	10:00
06470500	James River At Lamoure, ND	3/25/2004	12:10
06335500	Little Missouri River At Marmarth, ND	3/25/2004	13:05
06468170	James River Nr Grace City, ND	3/25/2004	19:05
06342500	Missouri River At Bismarck, ND	3/26/2004	10:50
05054500	Sheyenne River Above Harvey, ND	3/26/2004	13:20
05066500	Goose River At Hillsboro, ND	3/29/2004	12:40
06332523	E. Fork Shell Creek Nr Parshall, ND	3/29/2004	12:40
05060500	Rush River At Amenia, ND	3/29/2004	13:20
06468250	James River Above Arrowwood Lake Nr Kensal, ND	3/29/2004	16:45

Mercury, dissolved	<	0.2	ug/L
Mercury, dissolved	<	0.2	ug/L
Mercury, dissolved	<	0.2	ug/L
Mercury, dissolved	<	0.2	ug/L
Mercury, dissolved	<	0.2	ug/L
Mercury, dissolved	<	0.2	ug/L
Mercury, dissolved	<	0.2	ug/L
Mercury, dissolved	<	0.2	ug/L
Mercury, dissolved	<	0.2	ug/L
Mercury, dissolved	<	0.2	ug/L
Mercury, dissolved	<	0.2	ug/L
Mercury, dissolved	<	0.2	ug/L
Mercury, dissolved	<	0.2	ug/L
Mercury, dissolved	<	0.2	ug/L
Mercury, dissolved	<	0.2	ug/L
Mercury, dissolved	<	0.2	ug/L
Mercury, dissolved	<	0.2	ug/L
Mercury, dissolved	<	0.2	ug/L
Mercury, dissolved	<	0.2	ug/L
Mercury, dissolved	<	0.2	ug/L
Mercury, dissolved	<	0.2	ug/L
Mercury, dissolved	<	0.2	ug/L
Mercury, dissolved	<	0.2	ug/L
Mercury, dissolved	<	0.2	ug/L
Mercury, dissolved	<	0.2	ug/L
Mercury, dissolved	<	0.2	ug/L
Mercury, dissolved	<	0.2	ug/L
Mercury, dissolved	<	0.2	ug/L
Mercury, dissolved	<	0.2	ug/L
Mercury, dissolved	<	0.2	ug/L
Mercury, dissolved	<	0.2	ug/L
Mercury, dissolved	<	0.2	ug/L
Mercury, dissolved	<	0.2	ug/L
Mercury, dissolved	<	0.2	ug/L
Mercury, dissolved	<	0.2	ug/L
Mercury, dissolved	<	0.2	ug/L
Mercury, dissolved	<	0.2	ug/L
Mercury, dissolved	<	0.2	ug/L
Mercury, dissolved	<	0.2	ug/L
Mercury, dissolved	<	0.2	ug/L
Mercury, dissolved	<	0.2	ug/L
Mercury, dissolved	<	0.2	ug/L
Mercury, dissolved	<	0.2	ug/L
Mercury, dissolved	<	0.2	ug/L
Mercury, dissolved	<	0.2	ug/L
Mercury, dissolved	<	0.2	ug/L
Mercury, dissolved	<	0.2	ug/L
Mercury, dissolved	<	0.2	ug/L
Mercury, dissolved	<	0.2	ug/L
Mercury, dissolved	<	0.2	ug/L
Mercury, dissolved	<	0.2	ug/L
Mercury, dissolved	<	0.2	ug/L
Mercury, dissolved	<	0.2	ug/L
Mercury, dissolved	<	0.2	ug/L
Mercury, dissolved		0.031	ug/L

06468500	James River Near Pingree, ND	3/29/2004	18:45
05058000	Sheyenne River Below Baldhill Dam, ND	3/30/2004	10:00
05058500	Sheyenne River At Valley City, ND	3/30/2004	15:20
05101000	Tongue River At Akra, ND	3/30/2004	15:50
05057200	Baldhill Creek Nr Dazey, ND	3/30/2004	16:25
05120500	Wintering River Nr Karlsruhe, ND	3/30/2004	17:30
05057000	Sheyenne River Nr Cooperstown, ND	3/31/2004	12:50
05058700	Sheyenne River At Lisbon, ND	3/31/2004	13:35
05113600	Long Creek Nr Noonan, ND	3/31/2004	15:00
05059700	Maple River Nr Enderlin, ND	3/31/2004	18:20
05100000	Pembina River At Neche, ND	4/1/2004	10:25
05085000	Forest River At Minto, ND	4/1/2004	14:20
05051522	Red River Of The North At Hickson, ND	4/1/2004	15:05
05053000	Wild Rice River Nr Abercrombie, ND	4/1/2004	18:20
05052500	Antelope Creek At Dwight, ND	4/2/2004	9:50
05059600	Maple River Nr Hope, ND	4/2/2004	14:35
05122000	Souris River Nr Bantry, ND	4/2/2004	16:00
05060000	Maple River Nr Mapleton, ND	4/2/2004	16:00
05092000	Red River Of The North At Drayton, ND	4/2/2004	16:10
05082625	Turtle River At Turtle R State Park Nr Arvilla, ND	4/2/2004	17:50
05059480	Sheyenne River Diversion At West Fargo, ND	4/5/2004	15:15
05059300	Sheyenne R Ab Sheyenne R Diversion Nr Horace, ND	4/6/2004	10:30
05102490	Red River Of The North At Pembina, ND	4/6/2004	12:05
05082500	Red River Of The North At Grand Forks, ND	4/6/2004	15:30
05059000	Sheyenne River Near Kindred, ND	4/6/2004	19:05
05099600	Pembina River At Walhalla, ND	4/7/2004	11:10
05060100	Maple River Bl Mapleton, ND	4/7/2004	12:20
05064500	Red River Of The North At Halstad, Mn	4/7/2004	12:30
05060400	Sheyenne River At Harwood, ND	4/7/2004	18:15
05116500	Des Lacs River At Foxholm, ND	4/8/2004	10:05
05090000	Park River At Grafton, ND	4/8/2004	11:00
05051600	Wild Rice River Nr Rutland, ND	4/8/2004	14:10
05123400	Willow Creek Nr Willow City, ND	4/8/2004	14:45
05056270	Big Coulee Bl Churchs Ferry, ND	4/9/2004	8:25
05084000	Forest River Nr Fordville, ND	4/9/2004	9:15
05056239	Starkweather Coulee Nr Webster, ND	4/9/2004	11:30
05056215	Edmore Coulee Trib Nr Webster, ND	4/9/2004	14:10
05119410	Bonnes Coulee Near Velva, ND	4/9/2004	14:30
05056636	Devils Lake Outlet To Stump Lake Nr Lakota, ND	4/12/2004	15:45
05056000	Sheyenne River Nr Warwick, ND	4/12/2004	16:20
05057000	Sheyenne River Nr Cooperstown, ND	4/13/2004	9:55
05056200	Edmore Coulee Nr Edmore, ND	4/13/2004	18:55
05099400	Little South Pembina River Nr Walhalla, ND	4/14/2004	10:50
05056100	Mauvais Coulee Nr Cando, ND	4/14/2004	11:30
05056060	Mauvais Coulee Trib No. 3 Nr Cando, ND	4/14/2004	15:35
05056340	Little Coulee Nr Leeds, ND	4/15/2004	15:15
05056410	Channel A Near Penn, ND	4/16/2004	11:55

Mercury, dissolved		0.046	ug/L
Mercury, dissolved	<	0.2	ug/L
Mercury, dissolved	<	0.2	ug/L
Mercury, dissolved	<	0.2	ug/L
Mercury, dissolved	<	0.2	ug/L
Mercury, dissolved	<	0.2	ug/L
Mercury, dissolved	<	0.2	ug/L
Mercury, dissolved	<	0.2	ug/L
Mercury, dissolved	<	0.2	ug/L
Mercury, dissolved	<	0.2	ug/L
Mercury, dissolved	<	0.2	ug/L
Mercury, dissolved	<	0.2	ug/L
Mercury, dissolved	<	0.2	ug/L
Mercury, dissolved	<	0.2	ug/L
Mercury, dissolved	<	0.2	ug/L
Mercury, dissolved	<	0.2	ug/L
Mercury, dissolved	<	0.2	ug/L
Mercury, dissolved	<	0.2	ug/L
Mercury, dissolved	<	0.2	ug/L
Mercury, dissolved	<	0.2	ug/L
Mercury, dissolved	<	0.2	ug/L
Mercury, dissolved	<	0.2	ug/L
Mercury, dissolved	<	0.2	ug/L
Mercury, dissolved	<	0.2	ug/L
Mercury, dissolved	<	0.2	ug/L
Mercury, dissolved	<	0.2	ug/L
Mercury, dissolved	<	0.2	ug/L
Mercury, dissolved	<	0.2	ug/L
Mercury, dissolved	<	0.2	ug/L
Mercury, dissolved	<	0.2	ug/L
Mercury, dissolved	<	0.2	ug/L
Mercury, dissolved	<	0.2	ug/L
Mercury, dissolved	<	0.2	ug/L
Mercury, dissolved	<	0.2	ug/L
Mercury, dissolved	<	0.2	ug/L
Mercury, dissolved	<	0.2	ug/L
Mercury, dissolved	<	0.2	ug/L
Mercury, dissolved	<	0.2	ug/L
Mercury, dissolved	<	0.2	ug/L
Mercury, dissolved	<	0.2	ug/L
Mercury, dissolved	<	0.2	ug/L
Mercury, dissolved	<	0.2	ug/L
Mercury, dissolved	<	0.2	ug/L
Mercury, dissolved	<	0.2	ug/L
Mercury, dissolved	<	0.2	ug/L
Mercury, dissolved	<	0.2	ug/L
Mercury, dissolved	<	0.2	ug/L
Mercury, dissolved	<	0.2	ug/L
Mercury, dissolved	<	0.2	ug/L
Mercury, dissolved	<	0.2	ug/L
Mercury, dissolved	<	0.2	ug/L
Mercury, dissolved	<	0.2	ug/L
Mercury, dissolved	<	0.2	ug/L

06468250	James River Above Arrowwood Lake Nr Kensal, ND	4/20/2004	12:10
06468500	James River Near Pingree, ND	4/20/2004	15:40
06354000	Cannonball River At Breien, ND	4/21/2004	13:15
05116000	Souris River Nr Foxholm, ND	4/23/2004	11:15
05123510	Deep River Nr Upham, ND	4/23/2004	13:15
05056410	Channel A Near Penn, ND	4/28/2004	10:10
05056270	Big Coulee Bl Churchs Ferry, ND	4/28/2004	11:25
05051500	Red River Of The North At Wahpeton, ND	4/30/2004	9:05
05056250	Lake Alice Nr Churchs Ferry, ND	5/10/2004	13:35
05056260	Lake Irvine Nr Churchs Ferry, ND	5/10/2004	14:00
05056241	Dry Lake Near Penn, ND	5/10/2004	15:00
05056222	Morrison Lake Near Webster, ND	5/10/2004	16:10
05056220	Sweetwater Lake At Sweetwater, ND	5/10/2004	16:25
05056200	Edmore Coulee Nr Edmore, ND	5/19/2004	11:25
05056239	Starkweather Coulee Nr Webster, ND	5/19/2004	15:00
05056000	Sheyenne River Nr Warwick, ND	5/20/2004	11:05
06468500	James River Near Pingree, ND	5/26/2004	8:15
06468250	James River Above Arrowwood Lake Nr Kensal, ND	5/26/2004	11:30
05056100	Mauvais Coulee Nr Cando, ND	5/26/2004	15:40
06349000	Heart River Nr Mandan, ND	6/4/2004	11:50
06354000	Cannonball River At Breien, ND	6/14/2004	13:55
05116000	Souris River Nr Foxholm, ND	6/17/2004	12:45
480339098101300	Lake Laretta Nr Michigan, ND	6/21/2004	10:15
480552098145300	Mchugh Slough Near Lakota, ND	6/21/2004	13:00
06468500	James River Near Pingree, ND	6/22/2004	13:30
06468250	James River Above Arrowwood Lake Nr Kensal, ND	6/22/2004	15:30
05056670	Western Stump Lake Nr Lakota, ND	6/24/2004	9:35
05056665	Eastern Stump Lake Nr Lakota, ND	6/24/2004	10:30
06468250	James River Above Arrowwood Lake Nr Kensal, ND	7/15/2004	14:40
06468500	James River Near Pingree, ND	7/15/2004	17:05
05120500	Wintering River Nr Karlsruhe, ND	7/22/2004	14:00
06349000	Heart River Nr Mandan, ND	7/27/2004	13:30
05059500	Sheyenne River At West Fargo, ND	7/27/2004	16:20
05059000	Sheyenne River Near Kindred, ND	7/28/2004	10:35
06354000	Cannonball River At Breien, ND	7/28/2004	11:30
06331000	Little Muddy River Bl Cow Creek Nr Williston, ND	7/29/2004	8:25
05059300	Sheyenne R Ab Sheyenne R Diversion Nr Horace, ND	7/29/2004	10:15
06337000	Little Missouri River Nr Watford City, ND	7/29/2004	13:40
05053000	Wild Rice River Nr Abercrombie, ND	7/29/2004	15:25
06336600	Beaver Creek Nr Trotters, ND	7/29/2004	16:00
05052500	Antelope Creek At Dwight, ND	7/30/2004	9:35
05056250	Lake Alice Nr Churchs Ferry, ND	8/2/2004	12:35
05056260	Lake Irvine Nr Churchs Ferry, ND	8/2/2004	13:35
05056241	Dry Lake Near Penn, ND	8/2/2004	14:40
05056220	Sweetwater Lake At Sweetwater, ND	8/2/2004	16:05
05060000	Maple River Nr Mapleton, ND	8/2/2004	16:40
05056222	Morrison Lake Near Webster, ND	8/2/2004	16:40

Mercury, dissolved	E	0.013	ug/L
Mercury, dissolved	E	0.009	ug/L
Mercury, dissolved	<	0.2	ug/L
Mercury, dissolved	<	0.2	ug/L
Mercury, dissolved	<	0.2	ug/L
Mercury, dissolved	<	0.2	ug/L
Mercury, dissolved	<	0.2	ug/L
Mercury, dissolved	<	0.2	ug/L
Mercury, dissolved	<	0.2	ug/L
Mercury, dissolved	<	0.2	ug/L
Mercury, dissolved	<	0.2	ug/L
Mercury, dissolved	<	0.2	ug/L
Mercury, dissolved	<	0.2	ug/L
Mercury, dissolved	<	0.2	ug/L
Mercury, dissolved	<	0.2	ug/L
Mercury, dissolved	<	0.2	ug/L
Mercury, dissolved	<	0.2	ug/L
Mercury, dissolved		0.021	ug/L
Mercury, dissolved		0.022	ug/L
Mercury, dissolved	<	0.2	ug/L
Mercury, dissolved	<	0.2	ug/L
Mercury, dissolved	<	0.2	ug/L
Mercury, dissolved	<	0.2	ug/L
Mercury, dissolved	<	0.2	ug/L
Mercury, dissolved	<	0.2	ug/L
Mercury, dissolved		0.027	ug/L
Mercury, dissolved		0.022	ug/L
Mercury, dissolved	<	0.2	ug/L
Mercury, dissolved	<	0.2	ug/L
Mercury, dissolved	E	0.013	ug/L
Mercury, dissolved	<	0.02	ug/L
Mercury, dissolved	<	0.2	ug/L
Mercury, dissolved	<	0.2	ug/L
Mercury, dissolved	<	0.2	ug/L
Mercury, dissolved	<	0.2	ug/L
Mercury, dissolved	<	0.2	ug/L
Mercury, dissolved	<	0.2	ug/L
Mercury, dissolved	<	0.2	ug/L
Mercury, dissolved	<	0.2	ug/L
Mercury, dissolved	<	0.2	ug/L
Mercury, dissolved	<	0.2	ug/L
Mercury, dissolved	<	0.2	ug/L
Mercury, dissolved	<	0.2	ug/L
Mercury, dissolved	<	0.2	ug/L
Mercury, dissolved	<	0.2	ug/L
Mercury, dissolved	<	0.2	ug/L
Mercury, dissolved	<	0.2	ug/L
Mercury, dissolved	<	0.2	ug/L

05056670	Western Stump Lake Nr Lakota, ND	8/3/2004	8:40
05056665	Eastern Stump Lake Nr Lakota, ND	8/3/2004	9:15
05060100	Maple River Bl Mapleton, ND	8/3/2004	10:00
480339098101300	Lake Laretta Nr Michigan, ND	8/3/2004	10:55
480552098145300	Mchugh Slough Near Lakota, ND	8/3/2004	12:15
05057200	Baldhill Creek Nr Dazey, ND	8/3/2004	12:25
05059700	Maple River Nr Enderlin, ND	8/3/2004	14:40
05058000	Sheyenne River Below Baldhill Dam, ND	8/3/2004	15:40
05060500	Rush River At Amenia, ND	8/4/2004	9:50
05051600	Wild Rice River Nr Rutland, ND	8/4/2004	11:15
05056340	Little Coulee Nr Leeds, ND	8/4/2004	14:15
05056060	Mauvais Coulee Trib No. 3 Nr Cando, ND	8/4/2004	15:40
05058700	Sheyenne River At Lisbon, ND	8/4/2004	16:20
05056215	Edmore Coulee Trib Nr Webster, ND	8/5/2004	11:10
05056200	Edmore Coulee Nr Edmore, ND	8/5/2004	13:00
05059600	Maple River Nr Hope, ND	8/9/2004	11:25
05054000	Red River Of The North At Fargo, ND	8/10/2004	10:55
05054500	Sheyenne River Above Harvey, ND	8/17/2004	13:50
06468170	James River Nr Grace City, ND	8/18/2004	12:00
06469400	Pipestem Creek Nr Pingree, ND	8/18/2004	16:15
06470800	Bear Creek Nr Oakes, ND	8/19/2004	10:40
05082625	Turtle River At Turtle R State Park Nr Arvilla, ND	8/19/2004	12:15
05101000	Tongue River At Akra, ND	8/19/2004	13:40
05056100	Mauvais Coulee Nr Cando, ND	8/20/2004	8:35
06468250	James River Above Arrowwood Lake Nr Kensal, ND	8/20/2004	11:30
06468500	James River Near Pingree, ND	8/20/2004	15:00
05085000	Forest River At Minto, ND	8/23/2004	10:25
05056000	Sheyenne River Nr Warwick, ND	8/23/2004	10:55
05090000	Park River At Grafton, ND	8/23/2004	13:00
05084000	Forest River Nr Fordville, ND	8/23/2004	15:30
06470000	James River At Jamestown, ND	8/24/2004	13:30
05099400	Little South Pembina River Nr Walhalla, ND	8/25/2004	8:30
05099600	Pembina River At Walhalla, ND	8/25/2004	11:00
06349215	Long Lake Creek Ab Long Lake Nr Moffit, ND	8/25/2004	11:30
06339500	Knife River Nr Golden Valley, ND	8/25/2004	12:40
06470500	James River At Lamoure, ND	8/25/2004	13:00
06354580	Beaver Creek Bl Linton, ND	8/25/2004	13:10
06340000	Spring Creek At Zap, ND	8/25/2004	13:15
05100000	Pembina River At Neche, ND	8/25/2004	13:55
06340500	Knife River At Hazen, ND	8/25/2004	15:00
06335500	Little Missouri River At Marmarth, ND	8/26/2004	9:50
05056636	Devils Lake Outlet To Stump Lake Nr Lakota, ND	8/26/2004	11:25
06350000	Cannonball River At Regent, ND	8/27/2004	10:30
06352000	Cedar Creek Nr Haynes, ND	8/27/2004	12:55
06348500	Sweetbriar Creek Nr Judson, ND	8/27/2004	13:15
06345500	Heart River Nr Richardton, ND	8/30/2004	12:05
06345780	Heart R Ab Lake Tschida Nr Glen Ullin, ND	8/31/2004	11:15

Mercury, dissolved	<	0.2	ug/L
Mercury, dissolved	<	0.2	ug/L
Mercury, dissolved	<	0.2	ug/L
Mercury, dissolved	<	0.2	ug/L
Mercury, dissolved	<	0.2	ug/L
Mercury, dissolved	<	0.2	ug/L
Mercury, dissolved	<	0.2	ug/L
Mercury, dissolved	<	0.2	ug/L
Mercury, dissolved	<	0.2	ug/L
Mercury, dissolved	<	0.2	ug/L
Mercury, dissolved	<	0.2	ug/L
Mercury, dissolved	<	0.2	ug/L
Mercury, dissolved	<	0.2	ug/L
Mercury, dissolved	<	0.2	ug/L
Mercury, dissolved	<	0.2	ug/L
Mercury, dissolved	<	0.2	ug/L
Mercury, dissolved	<	0.2	ug/L
Mercury, dissolved	<	0.2	ug/L
Mercury, dissolved	<	0.2	ug/L
Mercury, dissolved	<	0.2	ug/L
Mercury, dissolved	<	0.2	ug/L
Mercury, dissolved	<	0.2	ug/L
Mercury, dissolved	<	0.2	ug/L
Mercury, dissolved	<	0.2	ug/L
Mercury, dissolved	E	0.012	ug/L
Mercury, dissolved	E	0.009	ug/L
Mercury, dissolved	<	0.2	ug/L
Mercury, dissolved	<	0.2	ug/L
Mercury, dissolved	<	0.2	ug/L
Mercury, dissolved	<	0.2	ug/L
Mercury, dissolved	<	0.2	ug/L
Mercury, dissolved	<	0.2	ug/L
Mercury, dissolved	<	0.2	ug/L
Mercury, dissolved	<	0.2	ug/L
Mercury, dissolved	<	0.2	ug/L
Mercury, dissolved	<	0.2	ug/L
Mercury, dissolved	<	0.2	ug/L
Mercury, dissolved	<	0.2	ug/L
Mercury, dissolved	<	0.2	ug/L
Mercury, dissolved	<	0.2	ug/L
Mercury, dissolved	<	0.2	ug/L
Mercury, dissolved	<	0.2	ug/L
Mercury, dissolved	<	0.2	ug/L
Mercury, dissolved	<	0.2	ug/L
Mercury, dissolved	<	0.2	ug/L
Mercury, dissolved	<	0.2	ug/L
Mercury, dissolved	<	0.2	ug/L
Mercury, dissolved	<	0.2	ug/L
Mercury, dissolved	<	0.2	ug/L
Mercury, dissolved	<	0.2	ug/L

05057000	Sheyenne River Nr Cooperstown, ND	8/31/2004	12:05
06347000	Antelope Creek Nr Carson, ND	9/1/2004	9:20
06342450	Burnt Creek Nr Bismarck, ND	9/1/2004	10:40
06347500	Big Muddy Creek Near Almont, ND	9/1/2004	12:00
06337000	Little Missouri River Nr Watford City, ND	9/1/2004	14:30
06348300	Heart River At Stark Bridge Nr Judson, ND	9/1/2004	14:45
06349500	Apple Creek Nr Menoken, ND	9/1/2004	15:55
06332515	Bear Den Creek Nr Mandaree, ND	9/1/2004	16:20
05066500	Goose River At Hillsboro, ND	9/2/2004	9:20
06336000	Little Missouri River At Medora, ND	9/2/2004	10:00
06342260	Square Butte Creek Below Center, ND	9/2/2004	11:30
06349000	Heart River Nr Mandan, ND	9/2/2004	14:00
06339100	Knife River At Manning, ND	9/2/2004	15:10
06342500	Missouri River At Bismarck, ND	9/3/2004	9:20
05058850	Ditch 10 Ab Iron Springs Creek Nr Mcleod, ND	9/7/2004	11:50
06470878	James River At ND-sd State Line	9/7/2004	15:30
05051500	Red River Of The North At Wahpeton, ND	9/9/2004	9:15
06351200	Cannonball River Nr Raleigh, ND	9/9/2004	10:55
05051522	Red River Of The North At Hickson, ND	9/9/2004	12:30
05064500	Red River Of The North At Halstad, Mn	9/9/2004	15:30
05092000	Red River Of The North At Drayton, ND	9/14/2004	11:45
05113600	Long Creek Nr Noonan, ND	9/14/2004	13:00
05082500	Red River Of The North At Grand Forks, ND	9/14/2004	14:40
06331000	Little Muddy River Bl Cow Creek Nr Williston, ND	9/14/2004	15:30
05116500	Des Lacs River At Foxholm, ND	9/15/2004	10:15
05123400	Willow Creek Nr Willow City, ND	9/15/2004	17:45
05123510	Deep River Nr Upham, ND	9/16/2004	13:50
05122000	Souris River Nr Bantry, ND	9/16/2004	17:00
06340500	Knife River At Hazen, ND	9/23/2004	15:30
05058850	Ditch 10 Ab Iron Springs Creek Nr Mcleod, ND	9/29/2004	12:00
06468250	James River Above Arrowwood Lake Nr Kensal, ND	10/5/2004	12:50
06468500	James River Near Pingree, ND	10/5/2004	14:45
05056250	Lake Alice Nr Churchs Ferry, ND	10/12/2004	15:05
05056260	Lake Irvine Nr Churchs Ferry, ND	10/12/2004	15:55
05056241	Dry Lake Near Penn, ND	10/12/2004	17:30
05056670	Western Stump Lake Nr Lakota, ND	10/18/2004	13:35
05056665	Eastern Stump Lake Nr Lakota, ND	10/18/2004	14:15
480339098101300	Lake Laretta Nr Michigan, ND	10/18/2004	15:50
480552098145300	Mchugh Slough Near Lakota, ND	10/19/2004	8:45
06468250	James River Above Arrowwood Lake Nr Kensal, ND	1/20/2005	11:00
06468250	James River Above Arrowwood Lake Nr Kensal, ND	3/1/2005	10:35
06468500	James River Near Pingree, ND	3/31/2005	8:00
06468250	James River Above Arrowwood Lake Nr Kensal, ND	4/26/2005	10:10
06468500	James River Near Pingree, ND	4/26/2005	12:45
06468500	James River Near Pingree, ND	5/31/2005	10:30
06468250	James River Above Arrowwood Lake Nr Kensal, ND	5/31/2005	14:10
06468250	James River Above Arrowwood Lake Nr Kensal, ND	6/21/2005	12:05

Mercury, dissolved	<	0.2	ug/L
Mercury, dissolved	<	0.2	ug/L
Mercury, dissolved	<	0.2	ug/L
Mercury, dissolved	<	0.2	ug/L
Mercury, dissolved	<	0.2	ug/L
Mercury, dissolved	<	0.2	ug/L
Mercury, dissolved	<	0.2	ug/L
Mercury, dissolved	<	0.2	ug/L
Mercury, dissolved	<	0.2	ug/L
Mercury, dissolved	<	0.2	ug/L
Mercury, dissolved	<	0.2	ug/L
Mercury, dissolved	<	0.2	ug/L
Mercury, dissolved	<	0.2	ug/L
Mercury, dissolved	<	0.2	ug/L
Mercury, dissolved	<	0.2	ug/L
Mercury, dissolved	<	0.2	ug/L
Mercury, dissolved	<	0.2	ug/L
Mercury, dissolved	<	0.2	ug/L
Mercury, dissolved	<	0.2	ug/L
Mercury, dissolved	<	0.2	ug/L
Mercury, dissolved	<	0.2	ug/L
Mercury, dissolved	<	0.2	ug/L
Mercury, dissolved	<	0.2	ug/L
Mercury, dissolved	<	0.2	ug/L
Mercury, dissolved	<	0.2	ug/L
Mercury, dissolved	<	0.2	ug/L
Mercury, dissolved	<	0.2	ug/L
Mercury, dissolved	<	0.2	ug/L
Mercury, dissolved	<	0.2	ug/L
Mercury, dissolved	<	0.2	ug/L
Mercury, dissolved	E	0.01	ug/L
Mercury, dissolved	<	0.01	ug/L
Mercury, dissolved	<	0.2	ug/L
Mercury, dissolved	<	0.2	ug/L
Mercury, dissolved	<	0.2	ug/L
Mercury, dissolved	<	0.2	ug/L
Mercury, dissolved	<	0.2	ug/L
Mercury, dissolved	<	0.2	ug/L
Mercury, dissolved	E	0.01	ug/L
Mercury, dissolved	E	0.01	ug/L
Mercury, dissolved	E	0.01	ug/L
Mercury, dissolved	E	0.01	ug/L
Mercury, dissolved	E	0.01	ug/L
Mercury, dissolved	E	0.01	ug/L
Mercury, dissolved		0.01	ug/L
Mercury, dissolved		0.01	ug/L

06468500	James River Near Pingree, ND	6/21/2005	14:00
06468500	James River Near Pingree, ND	7/13/2005	8:30
06468250	James River Above Arrowwood Lake Nr Kensal, ND	7/13/2005	12:20
06468500	James River Near Pingree, ND	8/22/2005	16:40
06468250	James River Above Arrowwood Lake Nr Kensal, ND	9/6/2005	11:30
06468500	James River Near Pingree, ND	9/6/2005	12:30
06468500	James River Near Pingree, ND	10/6/2005	10:15
06468250	James River Above Arrowwood Lake Nr Kensal, ND	10/6/2005	11:50
06468250	James River Above Arrowwood Lake Nr Kensal, ND	11/17/2005	9:55
06468250	James River Above Arrowwood Lake Nr Kensal, ND	2/14/2006	16:10
06468500	James River Near Pingree, ND	4/26/2006	13:20
06468250	James River Above Arrowwood Lake Nr Kensal, ND	4/26/2006	16:15
06468500	James River Near Pingree, ND	5/23/2006	11:40
06468250	James River Above Arrowwood Lake Nr Kensal, ND	5/24/2006	14:55
06468500	James River Near Pingree, ND	6/6/2006	8:45
06468250	James River Above Arrowwood Lake Nr Kensal, ND	6/6/2006	11:20
06468500	James River Near Pingree, ND	7/20/2006	9:45
06468250	James River Above Arrowwood Lake Nr Kensal, ND	7/20/2006	13:15
06468500	James River Near Pingree, ND	10/12/2006	8:15
06468250	James River Above Arrowwood Lake Nr Kensal, ND	10/12/2006	10:25
06468250	James River Above Arrowwood Lake Nr Kensal, ND	11/15/2006	9:05
06468250	James River Above Arrowwood Lake Nr Kensal, ND	4/24/2007	12:15
06468500	James River Near Pingree, ND	4/24/2007	15:45
06468250	James River Above Arrowwood Lake Nr Kensal, ND	5/23/2007	12:20
06468500	James River Near Pingree, ND	5/23/2007	15:25
06468500	James River Near Pingree, ND	6/13/2007	12:15
06468250	James River Above Arrowwood Lake Nr Kensal, ND	6/13/2007	16:25
06468500	James River Near Pingree, ND	7/31/2007	12:00
06468250	James River Above Arrowwood Lake Nr Kensal, ND	7/31/2007	14:50
06468250	James River Above Arrowwood Lake Nr Kensal, ND	8/21/2007	9:25
06468500	James River Near Pingree, ND	8/21/2007	14:15
06468500	James River Near Pingree, ND	9/6/2007	10:30
06468250	James River Above Arrowwood Lake Nr Kensal, ND	9/6/2007	12:30
06468250	James River Above Arrowwood Lake Nr Kensal, ND	10/4/2007	12:00
06468500	James River Near Pingree, ND	10/4/2007	13:30
06468250	James River Above Arrowwood Lake Nr Kensal, ND	11/14/2007	8:50
06468500	James River Near Pingree, ND	11/14/2007	11:00
06468250	James River Above Arrowwood Lake Nr Kensal, ND	2/20/2008	12:40
06468250	James River Above Arrowwood Lake Nr Kensal, ND	4/8/2008	17:10
06468250	James River Above Arrowwood Lake Nr Kensal, ND	5/6/2008	11:30
06468500	James River Near Pingree, ND	5/6/2008	16:05
06468500	James River Near Pingree, ND	7/16/2008	8:55
06468250	James River Above Arrowwood Lake Nr Kensal, ND	7/16/2008	15:10
06468500	James River Near Pingree, ND	8/6/2008	9:15
06468250	James River Above Arrowwood Lake Nr Kensal, ND	8/6/2008	11:45
06468500	James River Near Pingree, ND	8/21/2008	8:35
06468250	James River Above Arrowwood Lake Nr Kensal, ND	8/21/2008	14:00

Mercury, dissolved		0.01	ug/L
Mercury, dissolved		0.01	ug/L
Mercury, dissolved		0.01	ug/L
Mercury, dissolved		0.01	ug/L
Mercury, dissolved	E	0.01	ug/L
Mercury, dissolved		0.01	ug/L
Mercury, dissolved	E	0.008	ug/L
Mercury, dissolved		0.016	ug/L
Mercury, dissolved		0.011	ug/L
Mercury, dissolved		0.031	ug/L
Mercury, dissolved	<	0.01	ug/L
Mercury, dissolved	<	0.01	ug/L
Mercury, dissolved	<	0.01	ug/L
Mercury, dissolved	<	0.01	ug/L
Mercury, dissolved	<	0.01	ug/L
Mercury, dissolved	<	0.01	ug/L
Mercury, dissolved		0.017	ug/L
Mercury, dissolved		0.016	ug/L
Mercury, dissolved	E	0.009	ug/L
Mercury, dissolved		0.011	ug/L
Mercury, dissolved		0.012	ug/L
Mercury, dissolved	E	0.009	ug/L
Mercury, dissolved	E	0.009	ug/L
Mercury, dissolved	<	0.01	ug/L
Mercury, dissolved	<	0.01	ug/L
Mercury, dissolved	<	0.01	ug/L
Mercury, dissolved	<	0.01	ug/L
Mercury, dissolved	<	0.01	ug/L
Mercury, dissolved	<	0.01	ug/L
Mercury, dissolved	<	0.01	ug/L
Mercury, dissolved	<	0.01	ug/L
Mercury, dissolved	E	0.009	ug/L
Mercury, dissolved	E	0.007	ug/L
Mercury, dissolved	E	0.007	ug/L
Mercury, dissolved		0.011	ug/L
Mercury, dissolved		0.014	ug/L
Mercury, dissolved	E	0.008	ug/L
Mercury, dissolved		0.014	ug/L
Mercury, dissolved	<	0.01	ug/L
Mercury, dissolved	<	0.01	ug/L
Mercury, dissolved	<	0.01	ug/L
Mercury, dissolved	E	0.007	ug/L
Mercury, dissolved	<	0.01	ug/L
Mercury, dissolved	<	0.01	ug/L
Mercury, dissolved	<	0.01	ug/L
Mercury, dissolved	<	0.01	ug/L
Mercury, dissolved	<	0.01	ug/L

06468250	James River Above Arrowwood Lake Nr Kensal, ND	9/3/2008	11:10
06468500	James River Near Pingree, ND	9/3/2008	13:00
06468250	James River Above Arrowwood Lake Nr Kensal, ND	10/22/2008	10:20
06468500	James River Near Pingree, ND	10/22/2008	12:50
06468250	James River Above Arrowwood Lake Nr Kensal, ND	11/18/2008	15:30
06468500	James River Near Pingree, ND	11/18/2008	17:30
06468250	James River Above Arrowwood Lake Nr Kensal, ND	1/5/2009	16:45
06468250	James River Above Arrowwood Lake Nr Kensal, ND	2/18/2009	16:45
06468250	James River Above Arrowwood Lake Nr Kensal, ND	5/12/2009	11:55
06468250	James River Above Arrowwood Lake Nr Kensal, ND	5/28/2009	12:00
06468500	James River Near Pingree, ND	6/3/2009	9:15
06468250	James River Above Arrowwood Lake Nr Kensal, ND	6/22/2009	13:50
06468500	James River Near Pingree, ND	6/23/2009	8:30
06468250	James River Above Arrowwood Lake Nr Kensal, ND	7/29/2009	11:10
06468500	James River Near Pingree, ND	7/29/2009	13:30
06468250	James River Above Arrowwood Lake Nr Kensal, ND	8/25/2009	14:30
06468250	James River Above Arrowwood Lake Nr Kensal, ND	10/15/2009	9:30
06468500	James River Near Pingree, ND	10/15/2009	12:00
06468250	James River Above Arrowwood Lake Nr Kensal, ND	11/17/2009	9:30
06468500	James River Near Pingree, ND	11/17/2009	12:00

Mercury, dissolved	<	0.01	ug/L
Mercury, dissolved	<	0.01	ug/L
Mercury, dissolved	<	0.01	ug/L
Mercury, dissolved	<	0.01	ug/L
Mercury, dissolved	<	0.01	ug/L
Mercury, dissolved	<	0.01	ug/L
Mercury, dissolved	<	0.01	ug/L
Mercury, dissolved	<	0.01	ug/L
Mercury, dissolved	<	0.01	ug/L
Mercury, dissolved	<	0.01	ug/L
Mercury, dissolved	<	0.01	ug/L
Mercury, dissolved	<	0.01	ug/L
Mercury, dissolved	<	0.01	ug/L
Mercury, dissolved	<	0.01	ug/L
Mercury, dissolved	<	0.01	ug/L
Mercury, dissolved	<	0.01	ug/L
Mercury, dissolved	<	0.01	ug/L
Mercury, dissolved	<	0.01	ug/L
Mercury, dissolved	E	0.007	ug/L
Mercury, dissolved	<	0.01	ug/L

STATION	LOCATION	Date_Collected	Time_Collected
06468250	James River Above Arrowwood Lake Nr Kensal, ND	11/15/2001	11:00
06468250	James River Above Arrowwood Lake Nr Kensal, ND	5/31/2005	14:10
06468250	James River Above Arrowwood Lake Nr Kensal, ND	6/21/2005	12:05
06468250	James River Above Arrowwood Lake Nr Kensal, ND	7/13/2005	12:20
06468500	James River Near Pingree, ND	9/6/2001	12:30
06468500	James River Near Pingree, ND	11/15/2001	8:30
06468500	James River Near Pingree, ND	6/21/2005	14:00
06468500	James River Near Pingree, ND	7/13/2005	8:30
06468500	James River Near Pingree, ND	8/22/2005	16:40
06468500	James River Near Pingree, ND	9/6/2005	12:30
06468250	James River Above Arrowwood Lake Nr Kensal, ND	11/17/2005	9:55
06468250	James River Above Arrowwood Lake Nr Kensal, ND	10/12/2006	10:25
06468500	James River Near Pingree, ND	10/4/2007	13:30
06468250	James River Above Arrowwood Lake Nr Kensal, ND	11/15/2006	9:05
06468250	James River Above Arrowwood Lake Nr Kensal, ND	11/14/2007	8:50
06468250	James River Above Arrowwood Lake Nr Kensal, ND	2/20/2008	12:40
06468250	James River Above Arrowwood Lake Nr Kensal, ND	10/6/2005	11:50
06468250	James River Above Arrowwood Lake Nr Kensal, ND	7/20/2006	13:15
06468500	James River Near Pingree, ND	7/20/2006	9:45
06468250	James River Above Arrowwood Lake Nr Kensal, ND	10/24/2001	13:05
06468250	James River Above Arrowwood Lake Nr Kensal, ND	4/30/2002	11:15
06468250	James River Above Arrowwood Lake Nr Kensal, ND	7/29/2003	17:45
06468250	James River Above Arrowwood Lake Nr Kensal, ND	8/25/2003	13:50
06468500	James River Near Pingree, ND	10/24/2001	9:30
06468500	James River Near Pingree, ND	7/29/2003	14:00
06468250	James River Above Arrowwood Lake Nr Kensal, ND	1/15/2004	11:30
06468500	James River Near Pingree, ND	5/26/2004	8:15
06468250	James River Above Arrowwood Lake Nr Kensal, ND	5/26/2004	11:30
06468250	James River Above Arrowwood Lake Nr Kensal, ND	6/22/2004	15:30
06468250	James River Above Arrowwood Lake Nr Kensal, ND	11/12/2003	15:30
06468500	James River Near Pingree, ND	11/12/2003	16:15
06468500	James River Near Pingree, ND	10/6/2003	17:15
06468500	James River Near Pingree, ND	6/22/2004	13:30
06468500	James River Near Pingree, ND	8/25/2003	14:50
06468250	James River Above Arrowwood Lake Nr Kensal, ND	3/29/2004	16:45
06468250	James River Above Arrowwood Lake Nr Kensal, ND	2/14/2006	16:10
06468250	James River Above Arrowwood Lake Nr Kensal, ND	10/7/2003	11:30
06468250	James River Above Arrowwood Lake Nr Kensal, ND	7/30/2002	15:00
06468250	James River Above Arrowwood Lake Nr Kensal, ND	3/20/2003	13:00
06468500	James River Near Pingree, ND	3/29/2004	18:45
06468500	James River Near Pingree, ND	10/8/2002	15:00
06468500	James River Near Pingree, ND	3/20/2003	17:00
06468250	James River Above Arrowwood Lake Nr Kensal, ND	8/20/2002	15:40
05054500	Sheyenne River Above Harvey, ND	3/26/2003	15:00
05056000	Sheyenne River Nr Warwick, ND	7/24/2002	16:25
05056100	Mauvais Coulee Nr Cando, ND	7/24/2002	11:10

Parameter	Res_Remark	Result	Units
Mercury, dissolved		0.01	ug/L
Mercury, dissolved		0.01	ug/L
Mercury, dissolved		0.01	ug/L
Mercury, dissolved		0.01	ug/L
Mercury, dissolved		0.01	ug/L
Mercury, dissolved		0.01	ug/L
Mercury, dissolved		0.01	ug/L
Mercury, dissolved		0.01	ug/L
Mercury, dissolved		0.01	ug/L
Mercury, dissolved		0.01	ug/L
Mercury, dissolved		0.011	ug/L
Mercury, dissolved		0.011	ug/L
Mercury, dissolved		0.011	ug/L
Mercury, dissolved		0.012	ug/L
Mercury, dissolved		0.014	ug/L
Mercury, dissolved		0.014	ug/L
Mercury, dissolved		0.016	ug/L
Mercury, dissolved		0.016	ug/L
Mercury, dissolved		0.017	ug/L
Mercury, dissolved		0.02	ug/L
Mercury, dissolved		0.02	ug/L
Mercury, dissolved		0.02	ug/L
Mercury, dissolved		0.02	ug/L
Mercury, dissolved		0.02	ug/L
Mercury, dissolved		0.02	ug/L
Mercury, dissolved		0.021	ug/L
Mercury, dissolved		0.021	ug/L
Mercury, dissolved		0.022	ug/L
Mercury, dissolved		0.022	ug/L
Mercury, dissolved		0.023	ug/L
Mercury, dissolved		0.023	ug/L
Mercury, dissolved		0.026	ug/L
Mercury, dissolved		0.027	ug/L
Mercury, dissolved		0.03	ug/L
Mercury, dissolved		0.031	ug/L
Mercury, dissolved		0.031	ug/L
Mercury, dissolved		0.039	ug/L
Mercury, dissolved		0.04	ug/L
Mercury, dissolved		0.04	ug/L
Mercury, dissolved		0.046	ug/L
Mercury, dissolved		0.05	ug/L
Mercury, dissolved		0.07	ug/L
Mercury, dissolved		0.08	ug/L
Mercury, dissolved		0.1	ug/L
Mercury, dissolved		0.1	ug/L
Mercury, dissolved		0.1	ug/L

05056215	Edmore Coulee Trib Nr Webster, ND	7/23/2002	15:15
05056220	Sweetwater Lake At Sweetwater, ND	10/2/2002	10:35
05056222	Morrison Lake Near Webster, ND	10/1/2002	16:35
05056239	Starkweather Coulee Nr Webster, ND	7/23/2002	17:40
05056250	Lake Alice Nr Churchs Ferry, ND	7/29/2002	12:20
05056260	Lake Irvine Nr Churchs Ferry, ND	10/2/2002	13:50
05056665	Eastern Stump Lake Nr Lakota, ND	7/30/2002	12:10
05056665	Eastern Stump Lake Nr Lakota, ND	10/2/2002	9:10
05056670	Western Stump Lake Nr Lakota, ND	10/2/2002	8:50
05058000	Sheyenne River Below Baldhill Dam, ND	8/7/2002	15:35
05059700	Maple River Nr Enderlin, ND	9/17/2002	15:00
05060100	Maple River Bl Mapleton, ND	9/17/2002	10:30
05064500	Red River Of The North At Halstad, Mn	8/13/2002	12:40
05064900	Beaver Creek Nr Finley, ND	8/7/2002	10:30
05082500	Red River Of The North At Grand Forks, ND	8/8/2002	12:55
05082625	Turtle River At Turtle R State Park Nr Arvilla, ND	8/7/2002	14:45
05084000	Forest River Nr Fordville, ND	8/2/2002	13:00
05085000	Forest River At Minto, ND	8/5/2002	10:00
05090000	Park River At Grafton, ND	8/5/2002	13:25
05099400	Little South Pembina River Nr Walhalla, ND	8/9/2002	8:20
05100000	Pembina River At Neche, ND	8/8/2002	14:10
05101000	Tongue River At Akra, ND	8/8/2002	10:55
05116500	Des Lacs River At Foxholm, ND	7/17/2002	9:45
05123400	Willow Creek Nr Willow City, ND	7/17/2002	14:00
06331000	Little Muddy River Bl Cow Creek Nr Williston, ND	8/19/2002	16:40
06332515	Bear Den Creek Nr Mandaree, ND	8/28/2002	11:20
06332770	Deepwater Creek At Mouth Nr Raub, ND	7/16/2002	11:35
06339500	Knife River Nr Golden Valley, ND	7/25/2002	14:00
06342500	Missouri River At Bismarck, ND	9/4/2002	12:25
06343000	Heart River Nr South Heart, ND	8/27/2002	14:45
06344600	Green River Nr New Hradec, ND	3/16/2003	10:50
06345780	Heart R Ab Lake Tschida Nr Glen Ullin, ND	3/17/2003	16:10
06347500	Big Muddy Creek Near Almont, ND	3/18/2003	10:40
06349000	Heart River Nr Mandan, ND	8/7/2002	15:00
06349215	Long Lake Creek Ab Long Lake Nr Moffit, ND	5/1/2001	10:05
06349215	Long Lake Creek Ab Long Lake Nr Moffit, ND	7/8/2002	12:00
06351200	Cannonball River Nr Raleigh, ND	8/26/2002	14:40
06351200	Cannonball River Nr Raleigh, ND	3/18/2003	13:40
06353000	Cedar Creek Nr Raleigh, ND	7/22/2002	12:40
06353000	Cedar Creek Nr Raleigh, ND	3/18/2003	15:30
06354000	Cannonball River At Breien, ND	8/7/2002	12:10
06354580	Beaver Creek Bl Linton, ND	8/10/2001	10:05
06354580	Beaver Creek Bl Linton, ND	9/3/2002	13:15
06468170	James River Nr Grace City, ND	3/26/2003	11:15
06469400	Pipestem Creek Nr Pingree, ND	7/30/2002	11:15
06469400	Pipestem Creek Nr Pingree, ND	3/25/2003	14:15
06470000	James River At Jamestown, ND	3/25/2003	11:50

Mercury, dissolved		0.1	ug/L
Mercury, dissolved		0.1	ug/L
Mercury, dissolved		0.1	ug/L
Mercury, dissolved		0.1	ug/L
Mercury, dissolved		0.1	ug/L
Mercury, dissolved		0.1	ug/L
Mercury, dissolved		0.1	ug/L
Mercury, dissolved		0.1	ug/L
Mercury, dissolved		0.1	ug/L
Mercury, dissolved		0.1	ug/L
Mercury, dissolved		0.1	ug/L
Mercury, dissolved		0.1	ug/L
Mercury, dissolved		0.1	ug/L
Mercury, dissolved		0.1	ug/L
Mercury, dissolved		0.1	ug/L
Mercury, dissolved		0.1	ug/L
Mercury, dissolved		0.1	ug/L
Mercury, dissolved		0.1	ug/L
Mercury, dissolved		0.1	ug/L
Mercury, dissolved		0.1	ug/L
Mercury, dissolved		0.1	ug/L
Mercury, dissolved		0.1	ug/L
Mercury, dissolved		0.1	ug/L
Mercury, dissolved		0.1	ug/L
Mercury, dissolved		0.1	ug/L
Mercury, dissolved		0.1	ug/L
Mercury, dissolved		0.1	ug/L
Mercury, dissolved		0.1	ug/L
Mercury, dissolved		0.1	ug/L
Mercury, dissolved		0.1	ug/L
Mercury, dissolved		0.1	ug/L
Mercury, dissolved		0.1	ug/L
Mercury, dissolved		0.1	ug/L
Mercury, dissolved		0.1	ug/L
Mercury, dissolved		0.1	ug/L
Mercury, dissolved		0.1	ug/L
Mercury, dissolved		0.1	ug/L
Mercury, dissolved		0.1	ug/L
Mercury, dissolved		0.1	ug/L
Mercury, dissolved		0.1	ug/L
Mercury, dissolved		0.1	ug/L
Mercury, dissolved		0.1	ug/L
Mercury, dissolved		0.1	ug/L
Mercury, dissolved		0.1	ug/L
Mercury, dissolved		0.1	ug/L
Mercury, dissolved		0.1	ug/L
Mercury, dissolved		0.1	ug/L

06470500	James River At Lamoure, ND	7/31/2002	17:00
06470800	Bear Creek Nr Oakes, ND	3/31/2003	18:25
06470878	James River At ND-sd State Line	3/31/2003	14:50
480339098101300	Lake Laretta Nr Michigan, ND	7/17/2001	10:05
480339098101300	Lake Laretta Nr Michigan, ND	10/1/2002	14:35
480552098145300	Mchugh Slough Near Lakota, ND	7/17/2001	8:50
480552098145300	Mchugh Slough Near Lakota, ND	10/1/2002	13:25
06468250	James River Above Arrowwood Lake Nr Kensal, ND	6/27/2002	10:00
06468250	James River Above Arrowwood Lake Nr Kensal, ND	7/17/2002	13:30
06468500	James River Near Pingree, ND	7/30/2002	12:00
05052500	Antelope Creek At Dwight, ND	3/27/2003	13:40
05054500	Sheyenne River Above Harvey, ND	7/16/2002	13:15
05056260	Lake Irvine Nr Churchs Ferry, ND	7/29/2002	12:40
05056636	Devils Lake Outlet To Stump Lake Nr Lakota, ND	7/23/2002	12:35
05056670	Western Stump Lake Nr Lakota, ND	7/30/2002	11:40
05113600	Long Creek Nr Noonan, ND	8/1/2002	16:15
06348500	Sweetbriar Creek Nr Judson, ND	8/9/2002	12:20
06468170	James River Nr Grace City, ND	7/17/2002	15:00
06469400	Pipestem Creek Nr Pingree, ND	4/2/2001	14:05
06470800	Bear Creek Nr Oakes, ND	8/21/2002	16:50
06470875	Dakota Lake Nr Ludden, ND	4/19/2001	11:55
06470500	James River At Lamoure, ND	8/6/2003	12:30
06468500	James River Near Pingree, ND	9/24/2001	14:30
06470000	James River At Jamestown, ND	7/19/2002	10:00
06468500	James River Near Pingree, ND	8/19/2002	16:00
06468170	James River Nr Grace City, ND	7/23/2001	15:25
05054500	Sheyenne River Above Harvey, ND	7/23/2001	10:45
06470878	James River At ND-sd State Line	8/7/2003	11:30
06468500	James River Near Pingree, ND	6/20/2002	13:30
05056670	Western Stump Lake Nr Lakota, ND	2/5/2002	11:45
06468250	James River Above Arrowwood Lake Nr Kensal, ND	9/6/2001	10:15
06468250	James River Above Arrowwood Lake Nr Kensal, ND	9/24/2001	12:55
06468250	James River Above Arrowwood Lake Nr Kensal, ND	4/9/2002	15:15
06468250	James River Above Arrowwood Lake Nr Kensal, ND	4/26/2006	16:15
06468250	James River Above Arrowwood Lake Nr Kensal, ND	5/24/2006	14:55
06468250	James River Above Arrowwood Lake Nr Kensal, ND	6/6/2006	11:20
06468250	James River Above Arrowwood Lake Nr Kensal, ND	5/23/2007	12:20
06468250	James River Above Arrowwood Lake Nr Kensal, ND	6/13/2007	16:25
06468250	James River Above Arrowwood Lake Nr Kensal, ND	7/31/2007	14:50
06468250	James River Above Arrowwood Lake Nr Kensal, ND	8/21/2007	9:25
06468250	James River Above Arrowwood Lake Nr Kensal, ND	4/8/2008	17:10
06468250	James River Above Arrowwood Lake Nr Kensal, ND	5/6/2008	11:30
06468250	James River Above Arrowwood Lake Nr Kensal, ND	7/16/2008	15:10
06468250	James River Above Arrowwood Lake Nr Kensal, ND	8/6/2008	11:45
06468250	James River Above Arrowwood Lake Nr Kensal, ND	8/21/2008	14:00
06468250	James River Above Arrowwood Lake Nr Kensal, ND	9/3/2008	11:10
06468250	James River Above Arrowwood Lake Nr Kensal, ND	10/22/2008	10:20

Mercury, dissolved		0.1	ug/L
Mercury, dissolved		0.1	ug/L
Mercury, dissolved		0.1	ug/L
Mercury, dissolved		0.1	ug/L
Mercury, dissolved		0.1	ug/L
Mercury, dissolved		0.1	ug/L
Mercury, dissolved		0.1	ug/L
Mercury, dissolved		0.14	ug/L
Mercury, dissolved		0.16	ug/L
Mercury, dissolved		0.16	ug/L
Mercury, dissolved		0.2	ug/L
Mercury, dissolved		0.2	ug/L
Mercury, dissolved		0.2	ug/L
Mercury, dissolved		0.2	ug/L
Mercury, dissolved		0.2	ug/L
Mercury, dissolved		0.2	ug/L
Mercury, dissolved		0.2	ug/L
Mercury, dissolved		0.2	ug/L
Mercury, dissolved		0.2	ug/L
Mercury, dissolved		0.2	ug/L
Mercury, dissolved		0.2	ug/L
Mercury, dissolved		0.22	ug/L
Mercury, dissolved		0.26	ug/L
Mercury, dissolved		0.3	ug/L
Mercury, dissolved		0.35	ug/L
Mercury, dissolved		0.4	ug/L
Mercury, dissolved		0.6	ug/L
Mercury, dissolved		0.82	ug/L
Mercury, dissolved		2.18	ug/L
Mercury, dissolved		3	ug/L
Mercury, dissolved	<	0.01	ug/L
Mercury, dissolved	<	0.01	ug/L
Mercury, dissolved	<	0.01	ug/L
Mercury, dissolved	<	0.01	ug/L
Mercury, dissolved	<	0.01	ug/L
Mercury, dissolved	<	0.01	ug/L
Mercury, dissolved	<	0.01	ug/L
Mercury, dissolved	<	0.01	ug/L
Mercury, dissolved	<	0.01	ug/L
Mercury, dissolved	<	0.01	ug/L
Mercury, dissolved	<	0.01	ug/L
Mercury, dissolved	<	0.01	ug/L
Mercury, dissolved	<	0.01	ug/L
Mercury, dissolved	<	0.01	ug/L
Mercury, dissolved	<	0.01	ug/L
Mercury, dissolved	<	0.01	ug/L
Mercury, dissolved	<	0.01	ug/L
Mercury, dissolved	<	0.01	ug/L

06468250	James River Above Arrowwood Lake Nr Kensal, ND	11/18/2008	15:30
06468250	James River Above Arrowwood Lake Nr Kensal, ND	1/5/2009	16:45
06468250	James River Above Arrowwood Lake Nr Kensal, ND	2/18/2009	16:45
06468250	James River Above Arrowwood Lake Nr Kensal, ND	5/12/2009	11:55
06468250	James River Above Arrowwood Lake Nr Kensal, ND	5/28/2009	12:00
06468250	James River Above Arrowwood Lake Nr Kensal, ND	6/22/2009	13:50
06468250	James River Above Arrowwood Lake Nr Kensal, ND	7/29/2009	11:10
06468250	James River Above Arrowwood Lake Nr Kensal, ND	8/25/2009	14:30
06468250	James River Above Arrowwood Lake Nr Kensal, ND	10/15/2009	9:30
06468500	James River Near Pingree, ND	4/9/2002	16:45
06468500	James River Near Pingree, ND	10/5/2004	14:45
06468500	James River Near Pingree, ND	4/26/2006	13:20
06468500	James River Near Pingree, ND	5/23/2006	11:40
06468500	James River Near Pingree, ND	6/6/2006	8:45
06468500	James River Near Pingree, ND	5/23/2007	15:25
06468500	James River Near Pingree, ND	6/13/2007	12:15
06468500	James River Near Pingree, ND	7/31/2007	12:00
06468500	James River Near Pingree, ND	8/21/2007	14:15
06468500	James River Near Pingree, ND	5/6/2008	16:05
06468500	James River Near Pingree, ND	8/6/2008	9:15
06468500	James River Near Pingree, ND	8/21/2008	8:35
06468500	James River Near Pingree, ND	9/3/2008	13:00
06468500	James River Near Pingree, ND	10/22/2008	12:50
06468500	James River Near Pingree, ND	11/18/2008	17:30
06468500	James River Near Pingree, ND	6/3/2009	9:15
06468500	James River Near Pingree, ND	6/23/2009	8:30
06468500	James River Near Pingree, ND	7/29/2009	13:30
06468500	James River Near Pingree, ND	10/15/2009	12:00
06468500	James River Near Pingree, ND	11/17/2009	12:00
06468250	James River Above Arrowwood Lake Nr Kensal, ND	11/6/2002	16:30
06468500	James River Near Pingree, ND	11/7/2002	11:00
06468500	James River Near Pingree, ND	6/24/2003	15:15
06468500	James River Near Pingree, ND	7/15/2004	17:05
05051500	Red River Of The North At Wahpeton, ND	4/18/2001	9:15
05051500	Red River Of The North At Wahpeton, ND	9/27/2001	9:30
05051500	Red River Of The North At Wahpeton, ND	4/2/2002	11:00
05051500	Red River Of The North At Wahpeton, ND	9/19/2002	8:15
05051500	Red River Of The North At Wahpeton, ND	3/31/2003	14:45
05051522	Red River Of The North At Hickson, ND	4/19/2001	12:40
05051522	Red River Of The North At Hickson, ND	10/4/2001	13:45
05051522	Red River Of The North At Hickson, ND	4/8/2002	13:15
05051522	Red River Of The North At Hickson, ND	9/19/2002	17:30
05051522	Red River Of The North At Hickson, ND	4/7/2003	10:50
05051600	Wild Rice River Nr Rutland, ND	4/4/2001	9:30
05051600	Wild Rice River Nr Rutland, ND	4/9/2002	9:00
05051600	Wild Rice River Nr Rutland, ND	9/18/2002	11:50
05051600	Wild Rice River Nr Rutland, ND	4/1/2003	15:50

Mercury, dissolved	<	0.01	ug/L
Mercury, dissolved	<	0.01	ug/L
Mercury, dissolved	<	0.01	ug/L
Mercury, dissolved	<	0.01	ug/L
Mercury, dissolved	<	0.01	ug/L
Mercury, dissolved	<	0.01	ug/L
Mercury, dissolved	<	0.01	ug/L
Mercury, dissolved	<	0.01	ug/L
Mercury, dissolved	<	0.01	ug/L
Mercury, dissolved	<	0.01	ug/L
Mercury, dissolved	<	0.01	ug/L
Mercury, dissolved	<	0.01	ug/L
Mercury, dissolved	<	0.01	ug/L
Mercury, dissolved	<	0.01	ug/L
Mercury, dissolved	<	0.01	ug/L
Mercury, dissolved	<	0.01	ug/L
Mercury, dissolved	<	0.01	ug/L
Mercury, dissolved	<	0.01	ug/L
Mercury, dissolved	<	0.01	ug/L
Mercury, dissolved	<	0.01	ug/L
Mercury, dissolved	<	0.01	ug/L
Mercury, dissolved	<	0.01	ug/L
Mercury, dissolved	<	0.01	ug/L
Mercury, dissolved	<	0.01	ug/L
Mercury, dissolved	<	0.01	ug/L
Mercury, dissolved	<	0.01	ug/L
Mercury, dissolved	<	0.01	ug/L
Mercury, dissolved	<	0.01	ug/L
Mercury, dissolved	<	0.01	ug/L
Mercury, dissolved	<	0.02	ug/L
Mercury, dissolved	<	0.02	ug/L
Mercury, dissolved	<	0.02	ug/L
Mercury, dissolved	<	0.02	ug/L
Mercury, dissolved	<	0.1	ug/L
Mercury, dissolved	<	0.1	ug/L
Mercury, dissolved	<	0.1	ug/L
Mercury, dissolved	<	0.1	ug/L
Mercury, dissolved	<	0.1	ug/L
Mercury, dissolved	<	0.1	ug/L
Mercury, dissolved	<	0.1	ug/L
Mercury, dissolved	<	0.1	ug/L
Mercury, dissolved	<	0.1	ug/L
Mercury, dissolved	<	0.1	ug/L
Mercury, dissolved	<	0.1	ug/L
Mercury, dissolved	<	0.1	ug/L
Mercury, dissolved	<	0.1	ug/L
Mercury, dissolved	<	0.1	ug/L

05052500	Antelope Creek At Dwight, ND	4/18/2001	11:20
05053000	Wild Rice River Nr Abercrombie, ND	4/18/2001	12:50
05053000	Wild Rice River Nr Abercrombie, ND	10/2/2001	9:40
05053000	Wild Rice River Nr Abercrombie, ND	4/16/2002	12:25
05053000	Wild Rice River Nr Abercrombie, ND	9/18/2002	16:20
05053000	Wild Rice River Nr Abercrombie, ND	3/28/2003	13:15
05054000	Red River Of The North At Fargo, ND	4/19/2001	15:10
05054000	Red River Of The North At Fargo, ND	8/29/2001	13:40
05054000	Red River Of The North At Fargo, ND	4/18/2002	8:55
05054000	Red River Of The North At Fargo, ND	9/20/2002	7:40
05054000	Red River Of The North At Fargo, ND	4/7/2003	13:25
05054500	Sheyenne River Above Harvey, ND	3/20/2001	16:05
05054500	Sheyenne River Above Harvey, ND	5/2/2002	11:45
05056000	Sheyenne River Nr Warwick, ND	4/20/2001	13:05
05056000	Sheyenne River Nr Warwick, ND	8/3/2001	11:00
05056000	Sheyenne River Nr Warwick, ND	4/12/2002	10:10
05056000	Sheyenne River Nr Warwick, ND	3/25/2003	14:00
05056060	Mauvais Coulee Trib No. 3 Nr Cando, ND	4/14/2001	18:00
05056060	Mauvais Coulee Trib No. 3 Nr Cando, ND	8/2/2001	16:00
05056060	Mauvais Coulee Trib No. 3 Nr Cando, ND	4/11/2002	14:10
05056060	Mauvais Coulee Trib No. 3 Nr Cando, ND	3/26/2003	14:45
05056100	Mauvais Coulee Nr Cando, ND	4/13/2001	17:15
05056100	Mauvais Coulee Nr Cando, ND	5/2/2001	11:10
05056100	Mauvais Coulee Nr Cando, ND	8/2/2001	15:15
05056100	Mauvais Coulee Nr Cando, ND	4/11/2002	12:15
05056100	Mauvais Coulee Nr Cando, ND	3/26/2003	17:30
05056200	Edmore Coulee Nr Edmore, ND	4/13/2001	10:40
05056200	Edmore Coulee Nr Edmore, ND	5/3/2001	10:30
05056200	Edmore Coulee Nr Edmore, ND	8/1/2001	14:45
05056200	Edmore Coulee Nr Edmore, ND	4/10/2002	15:20
05056200	Edmore Coulee Nr Edmore, ND	7/23/2002	14:10
05056200	Edmore Coulee Nr Edmore, ND	4/17/2003	16:25
05056215	Edmore Coulee Trib Nr Webster, ND	4/13/2001	9:05
05056215	Edmore Coulee Trib Nr Webster, ND	8/1/2001	13:00
05056215	Edmore Coulee Trib Nr Webster, ND	4/10/2002	13:35
05056215	Edmore Coulee Trib Nr Webster, ND	3/25/2003	19:10
05056220	Sweetwater Lake At Sweetwater, ND	2/12/2001	16:45
05056220	Sweetwater Lake At Sweetwater, ND	5/9/2001	14:40
05056220	Sweetwater Lake At Sweetwater, ND	7/17/2001	14:50
05056220	Sweetwater Lake At Sweetwater, ND	10/1/2001	14:55
05056220	Sweetwater Lake At Sweetwater, ND	2/4/2002	15:01
05056220	Sweetwater Lake At Sweetwater, ND	5/6/2002	15:35
05056220	Sweetwater Lake At Sweetwater, ND	2/3/2003	16:30
05056220	Sweetwater Lake At Sweetwater, ND	5/5/2003	15:50
05056222	Morrison Lake Near Webster, ND	2/12/2001	17:05
05056222	Morrison Lake Near Webster, ND	5/9/2001	14:25
05056222	Morrison Lake Near Webster, ND	7/18/2001	12:05

Mercury, dissolved	<	0.1	ug/L
Mercury, dissolved	<	0.1	ug/L
Mercury, dissolved	<	0.1	ug/L
Mercury, dissolved	<	0.1	ug/L
Mercury, dissolved	<	0.1	ug/L
Mercury, dissolved	<	0.1	ug/L
Mercury, dissolved	<	0.1	ug/L
Mercury, dissolved	<	0.1	ug/L
Mercury, dissolved	<	0.1	ug/L
Mercury, dissolved	<	0.1	ug/L
Mercury, dissolved	<	0.1	ug/L
Mercury, dissolved	<	0.1	ug/L
Mercury, dissolved	<	0.1	ug/L
Mercury, dissolved	<	0.1	ug/L
Mercury, dissolved	<	0.1	ug/L
Mercury, dissolved	<	0.1	ug/L
Mercury, dissolved	<	0.1	ug/L
Mercury, dissolved	<	0.1	ug/L
Mercury, dissolved	<	0.1	ug/L
Mercury, dissolved	<	0.1	ug/L
Mercury, dissolved	<	0.1	ug/L
Mercury, dissolved	<	0.1	ug/L
Mercury, dissolved	<	0.1	ug/L
Mercury, dissolved	<	0.1	ug/L
Mercury, dissolved	<	0.1	ug/L
Mercury, dissolved	<	0.1	ug/L
Mercury, dissolved	<	0.1	ug/L
Mercury, dissolved	<	0.1	ug/L
Mercury, dissolved	<	0.1	ug/L
Mercury, dissolved	<	0.1	ug/L
Mercury, dissolved	<	0.1	ug/L
Mercury, dissolved	<	0.1	ug/L
Mercury, dissolved	<	0.1	ug/L
Mercury, dissolved	<	0.1	ug/L
Mercury, dissolved	<	0.1	ug/L
Mercury, dissolved	<	0.1	ug/L
Mercury, dissolved	<	0.1	ug/L
Mercury, dissolved	<	0.1	ug/L
Mercury, dissolved	<	0.1	ug/L
Mercury, dissolved	<	0.1	ug/L
Mercury, dissolved	<	0.1	ug/L
Mercury, dissolved	<	0.1	ug/L
Mercury, dissolved	<	0.1	ug/L
Mercury, dissolved	<	0.1	ug/L
Mercury, dissolved	<	0.1	ug/L
Mercury, dissolved	<	0.1	ug/L
Mercury, dissolved	<	0.1	ug/L
Mercury, dissolved	<	0.1	ug/L
Mercury, dissolved	<	0.1	ug/L
Mercury, dissolved	<	0.1	ug/L
Mercury, dissolved	<	0.1	ug/L
Mercury, dissolved	<	0.1	ug/L
Mercury, dissolved	<	0.1	ug/L
Mercury, dissolved	<	0.1	ug/L
Mercury, dissolved	<	0.1	ug/L

05056222	Morrison Lake Near Webster, ND	10/1/2001	16:05
05056222	Morrison Lake Near Webster, ND	2/4/2002	15:33
05056222	Morrison Lake Near Webster, ND	5/6/2002	16:05
05056222	Morrison Lake Near Webster, ND	2/3/2003	17:05
05056222	Morrison Lake Near Webster, ND	5/5/2003	15:35
05056239	Starkweather Coulee Nr Webster, ND	4/13/2001	13:15
05056239	Starkweather Coulee Nr Webster, ND	5/2/2001	17:45
05056239	Starkweather Coulee Nr Webster, ND	8/1/2001	16:10
05056239	Starkweather Coulee Nr Webster, ND	4/10/2002	18:50
05056239	Starkweather Coulee Nr Webster, ND	4/16/2003	12:03
05056241	Dry Lake Near Penn, ND	2/12/2001	15:20
05056241	Dry Lake Near Penn, ND	5/9/2001	12:35
05056241	Dry Lake Near Penn, ND	7/18/2001	11:05
05056241	Dry Lake Near Penn, ND	10/1/2001	13:35
05056241	Dry Lake Near Penn, ND	2/4/2002	13:36
05056241	Dry Lake Near Penn, ND	5/7/2002	13:55
05056241	Dry Lake Near Penn, ND	7/29/2002	14:00
05056241	Dry Lake Near Penn, ND	10/2/2002	11:50
05056241	Dry Lake Near Penn, ND	2/3/2003	15:15
05056241	Dry Lake Near Penn, ND	5/6/2003	8:05
05056250	Lake Alice Nr Churchs Ferry, ND	2/12/2001	13:35
05056250	Lake Alice Nr Churchs Ferry, ND	5/9/2001	10:50
05056250	Lake Alice Nr Churchs Ferry, ND	7/18/2001	9:25
05056250	Lake Alice Nr Churchs Ferry, ND	10/1/2001	11:55
05056250	Lake Alice Nr Churchs Ferry, ND	2/4/2002	11:40
05056250	Lake Alice Nr Churchs Ferry, ND	5/7/2002	15:15
05056250	Lake Alice Nr Churchs Ferry, ND	10/2/2002	13:25
05056250	Lake Alice Nr Churchs Ferry, ND	2/3/2003	12:25
05056250	Lake Alice Nr Churchs Ferry, ND	5/5/2003	12:25
05056260	Lake Irvine Nr Churchs Ferry, ND	2/12/2001	14:05
05056260	Lake Irvine Nr Churchs Ferry, ND	5/9/2001	11:10
05056260	Lake Irvine Nr Churchs Ferry, ND	7/18/2001	9:45
05056260	Lake Irvine Nr Churchs Ferry, ND	10/1/2001	12:15
05056260	Lake Irvine Nr Churchs Ferry, ND	2/4/2002	12:20
05056260	Lake Irvine Nr Churchs Ferry, ND	5/7/2002	15:35
05056260	Lake Irvine Nr Churchs Ferry, ND	2/3/2003	13:25
05056260	Lake Irvine Nr Churchs Ferry, ND	5/5/2003	13:05
05056270	Big Coulee Bl Churchs Ferry, ND	4/14/2001	11:40
05056270	Big Coulee Bl Churchs Ferry, ND	4/25/2002	12:00
05056270	Big Coulee Bl Churchs Ferry, ND	4/15/2003	15:40
05056340	Little Coulee Nr Leeds, ND	4/14/2001	9:15
05056340	Little Coulee Nr Leeds, ND	8/2/2001	9:50
05056340	Little Coulee Nr Leeds, ND	4/11/2002	9:55
05056340	Little Coulee Nr Leeds, ND	3/26/2003	10:50
05056410	Channel A Near Penn, ND	4/15/2001	12:40
05056410	Channel A Near Penn, ND	4/25/2002	14:10
05056410	Channel A Near Penn, ND	4/15/2003	19:30

Mercury, dissolved	<	0.1	ug/L
Mercury, dissolved	<	0.1	ug/L
Mercury, dissolved	<	0.1	ug/L
Mercury, dissolved	<	0.1	ug/L
Mercury, dissolved	<	0.1	ug/L
Mercury, dissolved	<	0.1	ug/L
Mercury, dissolved	<	0.1	ug/L
Mercury, dissolved	<	0.1	ug/L
Mercury, dissolved	<	0.1	ug/L
Mercury, dissolved	<	0.1	ug/L
Mercury, dissolved	<	0.1	ug/L
Mercury, dissolved	<	0.1	ug/L
Mercury, dissolved	<	0.1	ug/L
Mercury, dissolved	<	0.1	ug/L
Mercury, dissolved	<	0.1	ug/L
Mercury, dissolved	<	0.1	ug/L
Mercury, dissolved	<	0.1	ug/L
Mercury, dissolved	<	0.1	ug/L
Mercury, dissolved	<	0.1	ug/L
Mercury, dissolved	<	0.1	ug/L
Mercury, dissolved	<	0.1	ug/L
Mercury, dissolved	<	0.1	ug/L
Mercury, dissolved	<	0.1	ug/L
Mercury, dissolved	<	0.1	ug/L
Mercury, dissolved	<	0.1	ug/L
Mercury, dissolved	<	0.1	ug/L
Mercury, dissolved	<	0.1	ug/L
Mercury, dissolved	<	0.1	ug/L
Mercury, dissolved	<	0.1	ug/L
Mercury, dissolved	<	0.1	ug/L
Mercury, dissolved	<	0.1	ug/L
Mercury, dissolved	<	0.1	ug/L
Mercury, dissolved	<	0.1	ug/L
Mercury, dissolved	<	0.1	ug/L
Mercury, dissolved	<	0.1	ug/L
Mercury, dissolved	<	0.1	ug/L
Mercury, dissolved	<	0.1	ug/L
Mercury, dissolved	<	0.1	ug/L
Mercury, dissolved	<	0.1	ug/L
Mercury, dissolved	<	0.1	ug/L
Mercury, dissolved	<	0.1	ug/L
Mercury, dissolved	<	0.1	ug/L
Mercury, dissolved	<	0.1	ug/L
Mercury, dissolved	<	0.1	ug/L
Mercury, dissolved	<	0.1	ug/L
Mercury, dissolved	<	0.1	ug/L
Mercury, dissolved	<	0.1	ug/L
Mercury, dissolved	<	0.1	ug/L
Mercury, dissolved	<	0.1	ug/L
Mercury, dissolved	<	0.1	ug/L
Mercury, dissolved	<	0.1	ug/L
Mercury, dissolved	<	0.1	ug/L
Mercury, dissolved	<	0.1	ug/L
Mercury, dissolved	<	0.1	ug/L
Mercury, dissolved	<	0.1	ug/L

05056636	Devils Lake Outlet To Stump Lake Nr Lakota, ND	5/8/2002	13:20
05056636	Devils Lake Outlet To Stump Lake Nr Lakota, ND	4/14/2003	13:00
05056665	Eastern Stump Lake Nr Lakota, ND	2/13/2001	13:15
05056665	Eastern Stump Lake Nr Lakota, ND	5/10/2001	14:15
05056665	Eastern Stump Lake Nr Lakota, ND	7/17/2001	12:55
05056665	Eastern Stump Lake Nr Lakota, ND	10/2/2001	13:00
05056665	Eastern Stump Lake Nr Lakota, ND	2/5/2002	12:50
05056665	Eastern Stump Lake Nr Lakota, ND	5/7/2002	11:30
05056665	Eastern Stump Lake Nr Lakota, ND	2/4/2003	15:50
05056665	Eastern Stump Lake Nr Lakota, ND	5/6/2003	13:50
05056670	Western Stump Lake Nr Lakota, ND	2/13/2001	12:15
05056670	Western Stump Lake Nr Lakota, ND	5/10/2001	13:25
05056670	Western Stump Lake Nr Lakota, ND	7/17/2001	12:25
05056670	Western Stump Lake Nr Lakota, ND	10/2/2001	12:30
05056670	Western Stump Lake Nr Lakota, ND	5/7/2002	11:00
05056670	Western Stump Lake Nr Lakota, ND	2/4/2003	14:10
05056670	Western Stump Lake Nr Lakota, ND	5/6/2003	13:20
05057000	Sheyenne River Nr Cooperstown, ND	4/2/2001	16:10
05057000	Sheyenne River Nr Cooperstown, ND	7/8/2001	10:20
05057000	Sheyenne River Nr Cooperstown, ND	4/10/2002	9:20
05057000	Sheyenne River Nr Cooperstown, ND	8/6/2002	11:10
05057000	Sheyenne River Nr Cooperstown, ND	3/31/2003	13:25
05057200	Baldhill Creek Nr Dazey, ND	4/4/2001	12:05
05057200	Baldhill Creek Nr Dazey, ND	8/7/2001	10:50
05057200	Baldhill Creek Nr Dazey, ND	4/18/2002	18:40
05057200	Baldhill Creek Nr Dazey, ND	8/7/2002	13:35
05057200	Baldhill Creek Nr Dazey, ND	3/31/2003	17:10
05058000	Sheyenne River Below Baldhill Dam, ND	4/4/2001	8:30
05058000	Sheyenne River Below Baldhill Dam, ND	8/6/2001	16:00
05058000	Sheyenne River Below Baldhill Dam, ND	4/19/2002	11:20
05058000	Sheyenne River Below Baldhill Dam, ND	4/1/2003	10:45
05058500	Sheyenne River At Valley City, ND	4/26/2001	18:15
05058500	Sheyenne River At Valley City, ND	4/19/2002	9:15
05058500	Sheyenne River At Valley City, ND	4/1/2003	15:00
05058700	Sheyenne River At Lisbon, ND	4/24/2001	13:00
05058700	Sheyenne River At Lisbon, ND	9/26/2001	9:35
05058700	Sheyenne River At Lisbon, ND	4/9/2002	12:20
05058700	Sheyenne River At Lisbon, ND	9/18/2002	9:40
05058700	Sheyenne River At Lisbon, ND	3/31/2003	15:20
05059000	Sheyenne River Near Kindred, ND	4/19/2001	10:40
05059000	Sheyenne River Near Kindred, ND	10/5/2001	8:30
05059000	Sheyenne River Near Kindred, ND	9/19/2002	11:55
05059000	Sheyenne River Near Kindred, ND	4/2/2003	10:05
05059300	Sheyenne R Ab Sheyenne R Diversion Nr Horace, ND	4/18/2001	15:20
05059300	Sheyenne R Ab Sheyenne R Diversion Nr Horace, ND	10/3/2001	8:30
05059300	Sheyenne R Ab Sheyenne R Diversion Nr Horace, ND	4/16/2002	8:30
05059300	Sheyenne R Ab Sheyenne R Diversion Nr Horace, ND	9/20/2002	12:25

Mercury, dissolved	<	0.1	ug/L
Mercury, dissolved	<	0.1	ug/L
Mercury, dissolved	<	0.1	ug/L
Mercury, dissolved	<	0.1	ug/L
Mercury, dissolved	<	0.1	ug/L
Mercury, dissolved	<	0.1	ug/L
Mercury, dissolved	<	0.1	ug/L
Mercury, dissolved	<	0.1	ug/L
Mercury, dissolved	<	0.1	ug/L
Mercury, dissolved	<	0.1	ug/L
Mercury, dissolved	<	0.1	ug/L
Mercury, dissolved	<	0.1	ug/L
Mercury, dissolved	<	0.1	ug/L
Mercury, dissolved	<	0.1	ug/L
Mercury, dissolved	<	0.1	ug/L
Mercury, dissolved	<	0.1	ug/L
Mercury, dissolved	<	0.1	ug/L
Mercury, dissolved	<	0.1	ug/L
Mercury, dissolved	<	0.1	ug/L
Mercury, dissolved	<	0.1	ug/L
Mercury, dissolved	<	0.1	ug/L
Mercury, dissolved	<	0.1	ug/L
Mercury, dissolved	<	0.1	ug/L
Mercury, dissolved	<	0.1	ug/L
Mercury, dissolved	<	0.1	ug/L
Mercury, dissolved	<	0.1	ug/L
Mercury, dissolved	<	0.1	ug/L
Mercury, dissolved	<	0.1	ug/L
Mercury, dissolved	<	0.1	ug/L
Mercury, dissolved	<	0.1	ug/L
Mercury, dissolved	<	0.1	ug/L
Mercury, dissolved	<	0.1	ug/L
Mercury, dissolved	<	0.1	ug/L
Mercury, dissolved	<	0.1	ug/L
Mercury, dissolved	<	0.1	ug/L
Mercury, dissolved	<	0.1	ug/L
Mercury, dissolved	<	0.1	ug/L
Mercury, dissolved	<	0.1	ug/L
Mercury, dissolved	<	0.1	ug/L
Mercury, dissolved	<	0.1	ug/L
Mercury, dissolved	<	0.1	ug/L
Mercury, dissolved	<	0.1	ug/L
Mercury, dissolved	<	0.1	ug/L
Mercury, dissolved	<	0.1	ug/L
Mercury, dissolved	<	0.1	ug/L
Mercury, dissolved	<	0.1	ug/L
Mercury, dissolved	<	0.1	ug/L
Mercury, dissolved	<	0.1	ug/L
Mercury, dissolved	<	0.1	ug/L
Mercury, dissolved	<	0.1	ug/L
Mercury, dissolved	<	0.1	ug/L
Mercury, dissolved	<	0.1	ug/L
Mercury, dissolved	<	0.1	ug/L
Mercury, dissolved	<	0.1	ug/L
Mercury, dissolved	<	0.1	ug/L
Mercury, dissolved	<	0.1	ug/L
Mercury, dissolved	<	0.1	ug/L
Mercury, dissolved	<	0.1	ug/L

05059300	Sheyenne R Ab Sheyenne R Diversion Nr Horace, ND	4/2/2003	15:15
05059310	Sheyenne River Diversion Nr Horace, ND	4/19/2001	8:35
05059480	Sheyenne River Diversion At West Fargo, ND	4/17/2001	14:30
05059500	Sheyenne River At West Fargo, ND	4/17/2002	15:00
05059500	Sheyenne River At West Fargo, ND	9/16/2002	11:40
05059500	Sheyenne River At West Fargo, ND	4/3/2003	15:15
05059600	Maple River Nr Hope, ND	4/26/2001	15:50
05059600	Maple River Nr Hope, ND	8/7/2001	14:10
05059600	Maple River Nr Hope, ND	4/9/2002	11:30
05059600	Maple River Nr Hope, ND	4/2/2003	13:05
05059700	Maple River Nr Enderlin, ND	4/24/2001	8:50
05059700	Maple River Nr Enderlin, ND	10/3/2001	13:30
05059700	Maple River Nr Enderlin, ND	4/10/2002	13:20
05059700	Maple River Nr Enderlin, ND	4/1/2003	10:55
05060000	Maple River Nr Mapleton, ND	10/4/2001	9:00
05060000	Maple River Nr Mapleton, ND	4/4/2003	8:50
05060100	Maple River Bl Mapleton, ND	4/20/2001	10:40
05060100	Maple River Bl Mapleton, ND	10/4/2001	10:40
05060100	Maple River Bl Mapleton, ND	4/15/2002	13:30
05060100	Maple River Bl Mapleton, ND	4/4/2003	13:10
05060400	Sheyenne River At Harwood, ND	4/23/2001	12:40
05060400	Sheyenne River At Harwood, ND	4/19/2002	9:45
05060400	Sheyenne River At Harwood, ND	4/3/2003	10:05
05060500	Rush River At Amenia, ND	9/24/2001	11:25
05060500	Rush River At Amenia, ND	4/12/2002	10:30
05060500	Rush River At Amenia, ND	9/16/2002	15:00
05060500	Rush River At Amenia, ND	4/8/2003	10:45
05064500	Red River Of The North At Halstad, Mn	4/17/2001	17:00
05064500	Red River Of The North At Halstad, Mn	8/17/2001	10:05
05064500	Red River Of The North At Halstad, Mn	4/16/2002	12:40
05064500	Red River Of The North At Halstad, Mn	4/3/2003	15:10
05064900	Beaver Creek Nr Finley, ND	4/26/2001	10:45
05064900	Beaver Creek Nr Finley, ND	8/6/2001	13:55
05064900	Beaver Creek Nr Finley, ND	4/9/2002	13:40
05064900	Beaver Creek Nr Finley, ND	4/2/2003	10:20
05066500	Goose River At Hillsboro, ND	4/18/2001	13:00
05066500	Goose River At Hillsboro, ND	8/13/2001	15:50
05066500	Goose River At Hillsboro, ND	4/2/2002	9:30
05066500	Goose River At Hillsboro, ND	8/13/2002	9:20
05066500	Goose River At Hillsboro, ND	4/7/2003	16:30
05082500	Red River Of The North At Grand Forks, ND	4/23/2001	16:15
05082500	Red River Of The North At Grand Forks, ND	8/8/2001	14:35
05082500	Red River Of The North At Grand Forks, ND	4/22/2002	10:50
05082500	Red River Of The North At Grand Forks, ND	4/4/2003	10:35
05082625	Turtle River At Turtle R State Park Nr Arvilla, ND	4/24/2001	15:15
05082625	Turtle River At Turtle R State Park Nr Arvilla, ND	8/2/2001	15:10
05082625	Turtle River At Turtle R State Park Nr Arvilla, ND	4/10/2002	14:50

Mercury, dissolved	<	0.1	ug/L
Mercury, dissolved	<	0.1	ug/L
Mercury, dissolved	<	0.1	ug/L
Mercury, dissolved	<	0.1	ug/L
Mercury, dissolved	<	0.1	ug/L
Mercury, dissolved	<	0.1	ug/L
Mercury, dissolved	<	0.1	ug/L
Mercury, dissolved	<	0.1	ug/L
Mercury, dissolved	<	0.1	ug/L
Mercury, dissolved	<	0.1	ug/L
Mercury, dissolved	<	0.1	ug/L
Mercury, dissolved	<	0.1	ug/L
Mercury, dissolved	<	0.1	ug/L
Mercury, dissolved	<	0.1	ug/L
Mercury, dissolved	<	0.1	ug/L
Mercury, dissolved	<	0.1	ug/L
Mercury, dissolved	<	0.1	ug/L
Mercury, dissolved	<	0.1	ug/L
Mercury, dissolved	<	0.1	ug/L
Mercury, dissolved	<	0.1	ug/L
Mercury, dissolved	<	0.1	ug/L
Mercury, dissolved	<	0.1	ug/L
Mercury, dissolved	<	0.1	ug/L
Mercury, dissolved	<	0.1	ug/L
Mercury, dissolved	<	0.1	ug/L
Mercury, dissolved	<	0.1	ug/L
Mercury, dissolved	<	0.1	ug/L
Mercury, dissolved	<	0.1	ug/L
Mercury, dissolved	<	0.1	ug/L
Mercury, dissolved	<	0.1	ug/L
Mercury, dissolved	<	0.1	ug/L
Mercury, dissolved	<	0.1	ug/L
Mercury, dissolved	<	0.1	ug/L
Mercury, dissolved	<	0.1	ug/L
Mercury, dissolved	<	0.1	ug/L
Mercury, dissolved	<	0.1	ug/L
Mercury, dissolved	<	0.1	ug/L
Mercury, dissolved	<	0.1	ug/L
Mercury, dissolved	<	0.1	ug/L
Mercury, dissolved	<	0.1	ug/L
Mercury, dissolved	<	0.1	ug/L
Mercury, dissolved	<	0.1	ug/L
Mercury, dissolved	<	0.1	ug/L
Mercury, dissolved	<	0.1	ug/L
Mercury, dissolved	<	0.1	ug/L
Mercury, dissolved	<	0.1	ug/L
Mercury, dissolved	<	0.1	ug/L

05082625	Turtle River At Turtle R State Park Nr Arvilla, ND	4/7/2003	10:40
05083500	Red River Of The North At Oslo, Mn	7/30/2001	13:50
05083500	Red River Of The North At Oslo, Mn	4/24/2002	12:35
05084000	Forest River Nr Fordville, ND	4/27/2001	10:30
05084000	Forest River Nr Fordville, ND	8/3/2001	11:15
05084000	Forest River Nr Fordville, ND	4/18/2002	11:55
05084000	Forest River Nr Fordville, ND	3/25/2003	10:25
05085000	Forest River At Minto, ND	4/24/2001	12:25
05085000	Forest River At Minto, ND	8/2/2001	11:10
05085000	Forest River At Minto, ND	4/17/2002	14:35
05085000	Forest River At Minto, ND	4/7/2003	14:00
05090000	Park River At Grafton, ND	4/20/2001	13:35
05090000	Park River At Grafton, ND	8/1/2001	14:20
05090000	Park River At Grafton, ND	4/15/2002	11:00
05090000	Park River At Grafton, ND	4/11/2003	12:35
05092000	Red River Of The North At Drayton, ND	4/11/2001	12:45
05092000	Red River Of The North At Drayton, ND	8/10/2001	11:30
05092000	Red River Of The North At Drayton, ND	4/17/2002	15:30
05092000	Red River Of The North At Drayton, ND	8/21/2002	9:35
05092000	Red River Of The North At Drayton, ND	4/14/2003	14:40
05099400	Little South Pembina River Nr Walhalla, ND	4/18/2001	16:55
05099400	Little South Pembina River Nr Walhalla, ND	8/10/2001	8:30
05099400	Little South Pembina River Nr Walhalla, ND	4/12/2002	9:00
05099400	Little South Pembina River Nr Walhalla, ND	4/1/2003	14:00
05099600	Pembina River At Walhalla, ND	4/18/2001	10:30
05099600	Pembina River At Walhalla, ND	8/9/2001	9:15
05099600	Pembina River At Walhalla, ND	4/16/2002	8:40
05099600	Pembina River At Walhalla, ND	8/9/2002	11:05
05099600	Pembina River At Walhalla, ND	4/9/2003	9:05
05100000	Pembina River At Neche, ND	4/17/2001	16:45
05100000	Pembina River At Neche, ND	8/9/2001	14:25
05100000	Pembina River At Neche, ND	4/16/2002	13:20
05100000	Pembina River At Neche, ND	4/8/2003	15:15
05101000	Tongue River At Akra, ND	4/19/2001	10:35
05101000	Tongue River At Akra, ND	8/8/2001	14:35
05101000	Tongue River At Akra, ND	4/15/2002	16:20
05101000	Tongue River At Akra, ND	3/26/2003	8:25
05102490	Red River Of The North At Pembina, ND	4/24/2001	13:30
05102490	Red River Of The North At Pembina, ND	4/17/2002	10:35
05102490	Red River Of The North At Pembina, ND	4/14/2003	11:50
05113600	Long Creek Nr Noonan, ND	3/22/2001	12:30
05113600	Long Creek Nr Noonan, ND	7/18/2001	13:45
05113600	Long Creek Nr Noonan, ND	4/25/2002	13:00
05113600	Long Creek Nr Noonan, ND	3/20/2003	13:30
05116000	Souris River Nr Foxholm, ND	4/14/2001	9:45
05116000	Souris River Nr Foxholm, ND	8/30/2001	16:00
05116000	Souris River Nr Foxholm, ND	4/19/2002	12:50

Mercury, dissolved	<	0.1	ug/L
Mercury, dissolved	<	0.1	ug/L
Mercury, dissolved	<	0.1	ug/L
Mercury, dissolved	<	0.1	ug/L
Mercury, dissolved	<	0.1	ug/L
Mercury, dissolved	<	0.1	ug/L
Mercury, dissolved	<	0.1	ug/L
Mercury, dissolved	<	0.1	ug/L
Mercury, dissolved	<	0.1	ug/L
Mercury, dissolved	<	0.1	ug/L
Mercury, dissolved	<	0.1	ug/L
Mercury, dissolved	<	0.1	ug/L
Mercury, dissolved	<	0.1	ug/L
Mercury, dissolved	<	0.1	ug/L
Mercury, dissolved	<	0.1	ug/L
Mercury, dissolved	<	0.1	ug/L
Mercury, dissolved	<	0.1	ug/L
Mercury, dissolved	<	0.1	ug/L
Mercury, dissolved	<	0.1	ug/L
Mercury, dissolved	<	0.1	ug/L
Mercury, dissolved	<	0.1	ug/L
Mercury, dissolved	<	0.1	ug/L
Mercury, dissolved	<	0.1	ug/L
Mercury, dissolved	<	0.1	ug/L
Mercury, dissolved	<	0.1	ug/L
Mercury, dissolved	<	0.1	ug/L
Mercury, dissolved	<	0.1	ug/L
Mercury, dissolved	<	0.1	ug/L
Mercury, dissolved	<	0.1	ug/L
Mercury, dissolved	<	0.1	ug/L
Mercury, dissolved	<	0.1	ug/L
Mercury, dissolved	<	0.1	ug/L
Mercury, dissolved	<	0.1	ug/L
Mercury, dissolved	<	0.1	ug/L
Mercury, dissolved	<	0.1	ug/L
Mercury, dissolved	<	0.1	ug/L
Mercury, dissolved	<	0.1	ug/L
Mercury, dissolved	<	0.1	ug/L
Mercury, dissolved	<	0.1	ug/L
Mercury, dissolved	<	0.1	ug/L
Mercury, dissolved	<	0.1	ug/L
Mercury, dissolved	<	0.1	ug/L
Mercury, dissolved	<	0.1	ug/L
Mercury, dissolved	<	0.1	ug/L
Mercury, dissolved	<	0.1	ug/L
Mercury, dissolved	<	0.1	ug/L
Mercury, dissolved	<	0.1	ug/L
Mercury, dissolved	<	0.1	ug/L
Mercury, dissolved	<	0.1	ug/L
Mercury, dissolved	<	0.1	ug/L
Mercury, dissolved	<	0.1	ug/L
Mercury, dissolved	<	0.1	ug/L
Mercury, dissolved	<	0.1	ug/L
Mercury, dissolved	<	0.1	ug/L
Mercury, dissolved	<	0.1	ug/L
Mercury, dissolved	<	0.1	ug/L
Mercury, dissolved	<	0.1	ug/L
Mercury, dissolved	<	0.1	ug/L
Mercury, dissolved	<	0.1	ug/L
Mercury, dissolved	<	0.1	ug/L
Mercury, dissolved	<	0.1	ug/L

05116000	Souris River Nr Foxholm, ND	7/17/2002	10:50
05116000	Souris River Nr Foxholm, ND	3/27/2003	11:45
05116500	Des Lacs River At Foxholm, ND	3/21/2001	13:15
05116500	Des Lacs River At Foxholm, ND	8/30/2001	17:00
05116500	Des Lacs River At Foxholm, ND	4/17/2002	14:15
05116500	Des Lacs River At Foxholm, ND	3/27/2003	10:30
05119410	Bonnes Coulee Near Velva, ND	3/23/2001	9:45
05119410	Bonnes Coulee Near Velva, ND	5/17/2002	15:50
05119410	Bonnes Coulee Near Velva, ND	3/25/2003	13:30
05120500	Wintering River Nr Karlsruhe, ND	3/19/2001	15:45
05120500	Wintering River Nr Karlsruhe, ND	7/17/2001	16:00
05120500	Wintering River Nr Karlsruhe, ND	4/16/2002	14:00
05120500	Wintering River Nr Karlsruhe, ND	7/17/2002	17:15
05120500	Wintering River Nr Karlsruhe, ND	4/1/2003	15:30
05122000	Souris River Nr Bantry, ND	3/28/2001	16:45
05122000	Souris River Nr Bantry, ND	8/29/2001	13:45
05122000	Souris River Nr Bantry, ND	5/24/2002	14:30
05122000	Souris River Nr Bantry, ND	7/17/2002	15:15
05123400	Willow Creek Nr Willow City, ND	4/10/2001	11:15
05123400	Willow Creek Nr Willow City, ND	7/19/2001	14:45
05123400	Willow Creek Nr Willow City, ND	4/16/2002	17:30
05123400	Willow Creek Nr Willow City, ND	4/10/2003	13:30
05123510	Deep River Nr Upham, ND	4/13/2001	19:00
05123510	Deep River Nr Upham, ND	7/19/2001	15:30
05123510	Deep River Nr Upham, ND	5/17/2002	14:30
05123510	Deep River Nr Upham, ND	4/10/2003	11:15
05124000	Souris River Nr Westhope, ND	4/9/2001	17:15
05124000	Souris River Nr Westhope, ND	8/14/2001	16:30
06331000	Little Muddy River Bl Cow Creek Nr Williston, ND	3/20/2001	14:00
06331000	Little Muddy River Bl Cow Creek Nr Williston, ND	8/8/2001	8:30
06331000	Little Muddy River Bl Cow Creek Nr Williston, ND	4/15/2002	14:00
06331000	Little Muddy River Bl Cow Creek Nr Williston, ND	3/25/2003	15:00
06332515	Bear Den Creek Nr Mandaree, ND	3/28/2001	10:00
06332515	Bear Den Creek Nr Mandaree, ND	8/8/2001	15:00
06332515	Bear Den Creek Nr Mandaree, ND	4/17/2002	13:20
06332515	Bear Den Creek Nr Mandaree, ND	3/31/2003	14:55
06332523	E. Fork Shell Creek Nr Parshall, ND	3/21/2001	15:30
06332523	E. Fork Shell Creek Nr Parshall, ND	4/11/2002	13:00
06332523	E. Fork Shell Creek Nr Parshall, ND	7/16/2002	11:45
06332523	E. Fork Shell Creek Nr Parshall, ND	3/19/2003	12:15
06332770	Deepwater Creek At Mouth Nr Raub, ND	3/21/2001	12:00
06332770	Deepwater Creek At Mouth Nr Raub, ND	8/1/2001	10:45
06332770	Deepwater Creek At Mouth Nr Raub, ND	4/11/2002	11:00
06332770	Deepwater Creek At Mouth Nr Raub, ND	3/19/2003	10:30
06335500	Little Missouri River At Marmarth, ND	3/22/2001	13:45
06335500	Little Missouri River At Marmarth, ND	8/30/2001	11:55
06335500	Little Missouri River At Marmarth, ND	4/9/2002	13:10

Mercury, dissolved	<	0.1	ug/L
Mercury, dissolved	<	0.1	ug/L
Mercury, dissolved	<	0.1	ug/L
Mercury, dissolved	<	0.1	ug/L
Mercury, dissolved	<	0.1	ug/L
Mercury, dissolved	<	0.1	ug/L
Mercury, dissolved	<	0.1	ug/L
Mercury, dissolved	<	0.1	ug/L
Mercury, dissolved	<	0.1	ug/L
Mercury, dissolved	<	0.1	ug/L
Mercury, dissolved	<	0.1	ug/L
Mercury, dissolved	<	0.1	ug/L
Mercury, dissolved	<	0.1	ug/L
Mercury, dissolved	<	0.1	ug/L
Mercury, dissolved	<	0.1	ug/L
Mercury, dissolved	<	0.1	ug/L
Mercury, dissolved	<	0.1	ug/L
Mercury, dissolved	<	0.1	ug/L
Mercury, dissolved	<	0.1	ug/L
Mercury, dissolved	<	0.1	ug/L
Mercury, dissolved	<	0.1	ug/L
Mercury, dissolved	<	0.1	ug/L
Mercury, dissolved	<	0.1	ug/L
Mercury, dissolved	<	0.1	ug/L
Mercury, dissolved	<	0.1	ug/L
Mercury, dissolved	<	0.1	ug/L
Mercury, dissolved	<	0.1	ug/L
Mercury, dissolved	<	0.1	ug/L
Mercury, dissolved	<	0.1	ug/L
Mercury, dissolved	<	0.1	ug/L
Mercury, dissolved	<	0.1	ug/L
Mercury, dissolved	<	0.1	ug/L
Mercury, dissolved	<	0.1	ug/L
Mercury, dissolved	<	0.1	ug/L
Mercury, dissolved	<	0.1	ug/L
Mercury, dissolved	<	0.1	ug/L
Mercury, dissolved	<	0.1	ug/L
Mercury, dissolved	<	0.1	ug/L
Mercury, dissolved	<	0.1	ug/L
Mercury, dissolved	<	0.1	ug/L
Mercury, dissolved	<	0.1	ug/L
Mercury, dissolved	<	0.1	ug/L
Mercury, dissolved	<	0.1	ug/L
Mercury, dissolved	<	0.1	ug/L
Mercury, dissolved	<	0.1	ug/L
Mercury, dissolved	<	0.1	ug/L
Mercury, dissolved	<	0.1	ug/L
Mercury, dissolved	<	0.1	ug/L
Mercury, dissolved	<	0.1	ug/L
Mercury, dissolved	<	0.1	ug/L
Mercury, dissolved	<	0.1	ug/L
Mercury, dissolved	<	0.1	ug/L
Mercury, dissolved	<	0.1	ug/L
Mercury, dissolved	<	0.1	ug/L
Mercury, dissolved	<	0.1	ug/L
Mercury, dissolved	<	0.1	ug/L
Mercury, dissolved	<	0.1	ug/L
Mercury, dissolved	<	0.1	ug/L
Mercury, dissolved	<	0.1	ug/L
Mercury, dissolved	<	0.1	ug/L
Mercury, dissolved	<	0.1	ug/L

06335500	Little Missouri River At Marmarth, ND	7/31/2002	12:20
06335500	Little Missouri River At Marmarth, ND	4/1/2003	13:00
06336000	Little Missouri River At Medora, ND	3/21/2001	14:30
06336000	Little Missouri River At Medora, ND	8/29/2001	10:20
06336000	Little Missouri River At Medora, ND	4/12/2002	10:45
06336000	Little Missouri River At Medora, ND	7/25/2002	14:20
06336000	Little Missouri River At Medora, ND	3/26/2003	14:30
06336600	Beaver Creek Nr Trotters, ND	3/21/2001	9:30
06336600	Beaver Creek Nr Trotters, ND	8/28/2001	13:45
06336600	Beaver Creek Nr Trotters, ND	4/10/2002	11:30
06336600	Beaver Creek Nr Trotters, ND	7/30/2002	12:20
06336600	Beaver Creek Nr Trotters, ND	3/15/2003	15:30
06337000	Little Missouri River Nr Watford City, ND	5/2/2001	10:00
06337000	Little Missouri River Nr Watford City, ND	8/8/2001	13:00
06337000	Little Missouri River Nr Watford City, ND	4/17/2002	11:45
06337000	Little Missouri River Nr Watford City, ND	7/23/2002	11:30
06337000	Little Missouri River Nr Watford City, ND	5/7/2003	16:00
06339100	Knife River At Manning, ND	3/27/2001	11:30
06339100	Knife River At Manning, ND	8/23/2001	12:00
06339100	Knife River At Manning, ND	5/16/2002	9:15
06339100	Knife River At Manning, ND	7/25/2002	11:00
06339100	Knife River At Manning, ND	4/1/2003	9:30
06339500	Knife River Nr Golden Valley, ND	3/22/2001	17:00
06339500	Knife River Nr Golden Valley, ND	7/24/2001	14:00
06339500	Knife River Nr Golden Valley, ND	5/20/2002	12:30
06339500	Knife River Nr Golden Valley, ND	3/17/2003	13:45
06340000	Spring Creek At Zap, ND	3/23/2001	13:15
06340000	Spring Creek At Zap, ND	7/17/2001	11:15
06340000	Spring Creek At Zap, ND	4/23/2002	11:30
06340000	Spring Creek At Zap, ND	7/23/2002	14:30
06340000	Spring Creek At Zap, ND	3/17/2003	17:30
06340500	Knife River At Hazen, ND	3/23/2001	16:15
06340500	Knife River At Hazen, ND	7/17/2001	12:55
06340500	Knife River At Hazen, ND	5/9/2002	11:30
06340500	Knife River At Hazen, ND	8/15/2002	11:15
06340500	Knife River At Hazen, ND	3/18/2003	14:15
06342260	Square Butte Creek Below Center, ND	3/19/2001	12:20
06342260	Square Butte Creek Below Center, ND	7/18/2001	13:00
06342260	Square Butte Creek Below Center, ND	5/7/2002	14:15
06342260	Square Butte Creek Below Center, ND	4/21/2003	12:30
06342450	Burnt Creek Nr Bismarck, ND	3/14/2001	14:30
06342450	Burnt Creek Nr Bismarck, ND	8/15/2001	14:10
06342450	Burnt Creek Nr Bismarck, ND	4/24/2002	15:35
06342450	Burnt Creek Nr Bismarck, ND	7/1/2002	15:05
06342500	Missouri River At Bismarck, ND	5/13/2002	13:25
06342500	Missouri River At Bismarck, ND	5/7/2003	13:30
06343000	Heart River Nr South Heart, ND	3/23/2001	11:00

Mercury, dissolved	<	0.1	ug/L
Mercury, dissolved	<	0.1	ug/L
Mercury, dissolved	<	0.1	ug/L
Mercury, dissolved	<	0.1	ug/L
Mercury, dissolved	<	0.1	ug/L
Mercury, dissolved	<	0.1	ug/L
Mercury, dissolved	<	0.1	ug/L
Mercury, dissolved	<	0.1	ug/L
Mercury, dissolved	<	0.1	ug/L
Mercury, dissolved	<	0.1	ug/L
Mercury, dissolved	<	0.1	ug/L
Mercury, dissolved	<	0.1	ug/L
Mercury, dissolved	<	0.1	ug/L
Mercury, dissolved	<	0.1	ug/L
Mercury, dissolved	<	0.1	ug/L
Mercury, dissolved	<	0.1	ug/L
Mercury, dissolved	<	0.1	ug/L
Mercury, dissolved	<	0.1	ug/L
Mercury, dissolved	<	0.1	ug/L
Mercury, dissolved	<	0.1	ug/L
Mercury, dissolved	<	0.1	ug/L
Mercury, dissolved	<	0.1	ug/L
Mercury, dissolved	<	0.1	ug/L
Mercury, dissolved	<	0.1	ug/L
Mercury, dissolved	<	0.1	ug/L
Mercury, dissolved	<	0.1	ug/L
Mercury, dissolved	<	0.1	ug/L
Mercury, dissolved	<	0.1	ug/L
Mercury, dissolved	<	0.1	ug/L
Mercury, dissolved	<	0.1	ug/L
Mercury, dissolved	<	0.1	ug/L
Mercury, dissolved	<	0.1	ug/L
Mercury, dissolved	<	0.1	ug/L
Mercury, dissolved	<	0.1	ug/L
Mercury, dissolved	<	0.1	ug/L
Mercury, dissolved	<	0.1	ug/L
Mercury, dissolved	<	0.1	ug/L
Mercury, dissolved	<	0.1	ug/L
Mercury, dissolved	<	0.1	ug/L
Mercury, dissolved	<	0.1	ug/L
Mercury, dissolved	<	0.1	ug/L
Mercury, dissolved	<	0.1	ug/L
Mercury, dissolved	<	0.1	ug/L
Mercury, dissolved	<	0.1	ug/L
Mercury, dissolved	<	0.1	ug/L
Mercury, dissolved	<	0.1	ug/L
Mercury, dissolved	<	0.1	ug/L
Mercury, dissolved	<	0.1	ug/L
Mercury, dissolved	<	0.1	ug/L
Mercury, dissolved	<	0.1	ug/L
Mercury, dissolved	<	0.1	ug/L
Mercury, dissolved	<	0.1	ug/L
Mercury, dissolved	<	0.1	ug/L
Mercury, dissolved	<	0.1	ug/L
Mercury, dissolved	<	0.1	ug/L
Mercury, dissolved	<	0.1	ug/L
Mercury, dissolved	<	0.1	ug/L

06344600	Green River Nr New Hradec, ND	3/21/2001	16:40
06344600	Green River Nr New Hradec, ND	8/29/2001	13:00
06344600	Green River Nr New Hradec, ND	4/10/2002	17:05
06344600	Green River Nr New Hradec, ND	7/30/2002	16:30
06345500	Heart River Nr Richardton, ND	4/5/2001	11:40
06345500	Heart River Nr Richardton, ND	8/27/2001	15:35
06345500	Heart River Nr Richardton, ND	4/12/2002	15:50
06345500	Heart River Nr Richardton, ND	8/1/2002	10:20
06345500	Heart River Nr Richardton, ND	4/24/2003	16:00
06345780	Heart R Ab Lake Tschida Nr Glen Ullin, ND	3/21/2001	17:30
06345780	Heart R Ab Lake Tschida Nr Glen Ullin, ND	8/27/2001	12:45
06345780	Heart R Ab Lake Tschida Nr Glen Ullin, ND	4/8/2002	14:15
06345780	Heart R Ab Lake Tschida Nr Glen Ullin, ND	8/1/2002	16:45
06347000	Antelope Creek Nr Carson, ND	3/30/2001	14:10
06347000	Antelope Creek Nr Carson, ND	8/23/2001	13:50
06347000	Antelope Creek Nr Carson, ND	4/17/2002	12:20
06347000	Antelope Creek Nr Carson, ND	8/15/2002	14:15
06347000	Antelope Creek Nr Carson, ND	4/2/2003	11:50
06347500	Big Muddy Creek Near Almont, ND	4/2/2001	11:45
06347500	Big Muddy Creek Near Almont, ND	8/23/2001	11:05
06347500	Big Muddy Creek Near Almont, ND	4/17/2002	15:50
06347500	Big Muddy Creek Near Almont, ND	8/15/2002	11:45
06348300	Heart River At Stark Bridge Nr Judson, ND	3/21/2001	11:25
06348300	Heart River At Stark Bridge Nr Judson, ND	8/20/2001	11:45
06348300	Heart River At Stark Bridge Nr Judson, ND	4/15/2002	13:05
06348300	Heart River At Stark Bridge Nr Judson, ND	8/26/2002	11:35
06348300	Heart River At Stark Bridge Nr Judson, ND	3/25/2003	14:20
06348500	Sweetbriar Creek Nr Judson, ND	4/15/2002	15:45
06348500	Sweetbriar Creek Nr Judson, ND	4/2/2003	14:40
06349000	Heart River Nr Mandan, ND	3/21/2001	16:25
06349000	Heart River Nr Mandan, ND	8/20/2001	15:00
06349000	Heart River Nr Mandan, ND	4/22/2002	15:45
06349000	Heart River Nr Mandan, ND	3/19/2003	15:20
06349215	Long Lake Creek Ab Long Lake Nr Moffit, ND	8/8/2001	12:55
06349215	Long Lake Creek Ab Long Lake Nr Moffit, ND	4/29/2002	12:55
06349500	Apple Creek Nr Menoken, ND	8/8/2001	10:20
06349500	Apple Creek Nr Menoken, ND	4/25/2002	13:30
06349500	Apple Creek Nr Menoken, ND	7/15/2002	10:55
06349500	Apple Creek Nr Menoken, ND	3/19/2003	10:20
06350000	Cannonball River At Regent, ND	4/5/2001	15:30
06350000	Cannonball River At Regent, ND	8/29/2001	16:00
06350000	Cannonball River At Regent, ND	4/11/2002	11:25
06350000	Cannonball River At Regent, ND	7/29/2002	12:50
06350000	Cannonball River At Regent, ND	3/26/2003	15:45
06351200	Cannonball River Nr Raleigh, ND	8/22/2001	11:30
06351200	Cannonball River Nr Raleigh, ND	4/23/2002	12:30
06352000	Cedar Creek Nr Haynes, ND	4/27/2001	14:40

Mercury, dissolved	<	0.1	ug/L
Mercury, dissolved	<	0.1	ug/L
Mercury, dissolved	<	0.1	ug/L
Mercury, dissolved	<	0.1	ug/L
Mercury, dissolved	<	0.1	ug/L
Mercury, dissolved	<	0.1	ug/L
Mercury, dissolved	<	0.1	ug/L
Mercury, dissolved	<	0.1	ug/L
Mercury, dissolved	<	0.1	ug/L
Mercury, dissolved	<	0.1	ug/L
Mercury, dissolved	<	0.1	ug/L
Mercury, dissolved	<	0.1	ug/L
Mercury, dissolved	<	0.1	ug/L
Mercury, dissolved	<	0.1	ug/L
Mercury, dissolved	<	0.1	ug/L
Mercury, dissolved	<	0.1	ug/L
Mercury, dissolved	<	0.1	ug/L
Mercury, dissolved	<	0.1	ug/L
Mercury, dissolved	<	0.1	ug/L
Mercury, dissolved	<	0.1	ug/L
Mercury, dissolved	<	0.1	ug/L
Mercury, dissolved	<	0.1	ug/L
Mercury, dissolved	<	0.1	ug/L
Mercury, dissolved	<	0.1	ug/L
Mercury, dissolved	<	0.1	ug/L
Mercury, dissolved	<	0.1	ug/L
Mercury, dissolved	<	0.1	ug/L
Mercury, dissolved	<	0.1	ug/L
Mercury, dissolved	<	0.1	ug/L
Mercury, dissolved	<	0.1	ug/L
Mercury, dissolved	<	0.1	ug/L
Mercury, dissolved	<	0.1	ug/L
Mercury, dissolved	<	0.1	ug/L
Mercury, dissolved	<	0.1	ug/L
Mercury, dissolved	<	0.1	ug/L
Mercury, dissolved	<	0.1	ug/L
Mercury, dissolved	<	0.1	ug/L
Mercury, dissolved	<	0.1	ug/L
Mercury, dissolved	<	0.1	ug/L
Mercury, dissolved	<	0.1	ug/L
Mercury, dissolved	<	0.1	ug/L
Mercury, dissolved	<	0.1	ug/L
Mercury, dissolved	<	0.1	ug/L
Mercury, dissolved	<	0.1	ug/L
Mercury, dissolved	<	0.1	ug/L
Mercury, dissolved	<	0.1	ug/L
Mercury, dissolved	<	0.1	ug/L
Mercury, dissolved	<	0.1	ug/L
Mercury, dissolved	<	0.1	ug/L
Mercury, dissolved	<	0.1	ug/L
Mercury, dissolved	<	0.1	ug/L
Mercury, dissolved	<	0.1	ug/L
Mercury, dissolved	<	0.1	ug/L
Mercury, dissolved	<	0.1	ug/L
Mercury, dissolved	<	0.1	ug/L
Mercury, dissolved	<	0.1	ug/L
Mercury, dissolved	<	0.1	ug/L
Mercury, dissolved	<	0.1	ug/L
Mercury, dissolved	<	0.1	ug/L
Mercury, dissolved	<	0.1	ug/L

06352000	Cedar Creek Nr Haynes, ND	8/31/2001	12:35
06352000	Cedar Creek Nr Haynes, ND	4/11/2002	14:15
06352000	Cedar Creek Nr Haynes, ND	7/31/2002	16:05
06352000	Cedar Creek Nr Haynes, ND	3/18/2003	17:25
06353000	Cedar Creek Nr Raleigh, ND	4/13/2001	12:15
06353000	Cedar Creek Nr Raleigh, ND	8/22/2001	13:50
06353000	Cedar Creek Nr Raleigh, ND	4/23/2002	15:20
06354000	Cannonball River At Breien, ND	3/13/2001	17:00
06354000	Cannonball River At Breien, ND	8/21/2001	11:35
06354000	Cannonball River At Breien, ND	4/22/2002	12:10
06354000	Cannonball River At Breien, ND	3/24/2003	11:50
06354580	Beaver Creek Bl Linton, ND	5/1/2001	13:10
06354580	Beaver Creek Bl Linton, ND	4/8/2002	12:10
06468170	James River Nr Grace City, ND	4/3/2001	13:15
06468170	James River Nr Grace City, ND	5/22/2002	12:45
06469400	Pipestem Creek Nr Pingree, ND	9/6/2001	14:25
06469400	Pipestem Creek Nr Pingree, ND	4/10/2002	9:15
06470000	James River At Jamestown, ND	4/10/2001	16:05
06470000	James River At Jamestown, ND	9/7/2001	8:55
06470000	James River At Jamestown, ND	5/22/2002	10:00
06470500	James River At Lamoure, ND	5/2/2001	11:15
06470500	James River At Lamoure, ND	9/25/2001	10:45
06470500	James River At Lamoure, ND	5/1/2002	11:05
06470500	James River At Lamoure, ND	4/16/2003	17:00
06470800	Bear Creek Nr Oakes, ND	5/2/2001	14:10
06470800	Bear Creek Nr Oakes, ND	9/13/2001	11:30
06470800	Bear Creek Nr Oakes, ND	5/1/2002	14:00
06470875	Dakota Lake Nr Ludden, ND	8/29/2001	11:50
06470878	James River At ND-sd State Line	5/21/2002	12:30
480339098101300	Lake Laretta Nr Michigan, ND	2/13/2001	10:40
480339098101300	Lake Laretta Nr Michigan, ND	5/10/2001	10:35
480339098101300	Lake Laretta Nr Michigan, ND	10/2/2001	10:05
480339098101300	Lake Laretta Nr Michigan, ND	2/5/2002	10:30
480339098101300	Lake Laretta Nr Michigan, ND	5/7/2002	9:10
480339098101300	Lake Laretta Nr Michigan, ND	7/30/2002	9:55
480339098101300	Lake Laretta Nr Michigan, ND	2/4/2003	11:30
480552098145300	Mchugh Slough Near Lakota, ND	2/13/2001	9:15
480552098145300	Mchugh Slough Near Lakota, ND	5/10/2001	9:00
480552098145300	Mchugh Slough Near Lakota, ND	10/2/2001	8:40
480552098145300	Mchugh Slough Near Lakota, ND	2/5/2002	9:05
480552098145300	Mchugh Slough Near Lakota, ND	5/7/2002	8:05
480552098145300	Mchugh Slough Near Lakota, ND	7/30/2002	8:50
480552098145300	Mchugh Slough Near Lakota, ND	2/4/2003	9:15
480552098145300	Mchugh Slough Near Lakota, ND	5/6/2003	9:40
05051500	Red River Of The North At Wahpeton, ND	8/11/2003	16:50
05051500	Red River Of The North At Wahpeton, ND	4/30/2004	9:05
05051500	Red River Of The North At Wahpeton, ND	9/9/2004	9:15

Mercury, dissolved	<	0.1	ug/L
Mercury, dissolved	<	0.1	ug/L
Mercury, dissolved	<	0.1	ug/L
Mercury, dissolved	<	0.1	ug/L
Mercury, dissolved	<	0.1	ug/L
Mercury, dissolved	<	0.1	ug/L
Mercury, dissolved	<	0.1	ug/L
Mercury, dissolved	<	0.1	ug/L
Mercury, dissolved	<	0.1	ug/L
Mercury, dissolved	<	0.1	ug/L
Mercury, dissolved	<	0.1	ug/L
Mercury, dissolved	<	0.1	ug/L
Mercury, dissolved	<	0.1	ug/L
Mercury, dissolved	<	0.1	ug/L
Mercury, dissolved	<	0.1	ug/L
Mercury, dissolved	<	0.1	ug/L
Mercury, dissolved	<	0.1	ug/L
Mercury, dissolved	<	0.1	ug/L
Mercury, dissolved	<	0.1	ug/L
Mercury, dissolved	<	0.1	ug/L
Mercury, dissolved	<	0.1	ug/L
Mercury, dissolved	<	0.1	ug/L
Mercury, dissolved	<	0.1	ug/L
Mercury, dissolved	<	0.1	ug/L
Mercury, dissolved	<	0.1	ug/L
Mercury, dissolved	<	0.1	ug/L
Mercury, dissolved	<	0.1	ug/L
Mercury, dissolved	<	0.1	ug/L
Mercury, dissolved	<	0.1	ug/L
Mercury, dissolved	<	0.1	ug/L
Mercury, dissolved	<	0.1	ug/L
Mercury, dissolved	<	0.1	ug/L
Mercury, dissolved	<	0.1	ug/L
Mercury, dissolved	<	0.1	ug/L
Mercury, dissolved	<	0.1	ug/L
Mercury, dissolved	<	0.1	ug/L
Mercury, dissolved	<	0.1	ug/L
Mercury, dissolved	<	0.1	ug/L
Mercury, dissolved	<	0.1	ug/L
Mercury, dissolved	<	0.1	ug/L
Mercury, dissolved	<	0.1	ug/L
Mercury, dissolved	<	0.1	ug/L
Mercury, dissolved	<	0.2	ug/L
Mercury, dissolved	<	0.2	ug/L
Mercury, dissolved	<	0.2	ug/L

05051522	Red River Of The North At Hickson, ND	7/1/2003	10:00
05051522	Red River Of The North At Hickson, ND	4/1/2004	15:05
05051522	Red River Of The North At Hickson, ND	9/9/2004	12:30
05051600	Wild Rice River Nr Rutland, ND	7/29/2003	13:40
05051600	Wild Rice River Nr Rutland, ND	4/8/2004	14:10
05051600	Wild Rice River Nr Rutland, ND	8/4/2004	11:15
05052500	Antelope Creek At Dwight, ND	8/19/2003	16:55
05052500	Antelope Creek At Dwight, ND	4/2/2004	9:50
05052500	Antelope Creek At Dwight, ND	7/30/2004	9:35
05053000	Wild Rice River Nr Abercrombie, ND	8/19/2003	13:25
05053000	Wild Rice River Nr Abercrombie, ND	4/1/2004	18:20
05053000	Wild Rice River Nr Abercrombie, ND	7/29/2004	15:25
05054000	Red River Of The North At Fargo, ND	7/1/2003	12:15
05054000	Red River Of The North At Fargo, ND	8/10/2004	10:55
05054500	Sheyenne River Above Harvey, ND	7/30/2003	14:15
05054500	Sheyenne River Above Harvey, ND	3/26/2004	13:20
05054500	Sheyenne River Above Harvey, ND	8/17/2004	13:50
05056000	Sheyenne River Nr Warwick, ND	7/7/2003	15:30
05056000	Sheyenne River Nr Warwick, ND	4/12/2004	16:20
05056000	Sheyenne River Nr Warwick, ND	5/20/2004	11:05
05056000	Sheyenne River Nr Warwick, ND	8/23/2004	10:55
05056060	Mauvais Coulee Trib No. 3 Nr Cando, ND	7/9/2003	11:35
05056060	Mauvais Coulee Trib No. 3 Nr Cando, ND	4/14/2004	15:35
05056060	Mauvais Coulee Trib No. 3 Nr Cando, ND	8/4/2004	15:40
05056100	Mauvais Coulee Nr Cando, ND	7/9/2003	15:35
05056100	Mauvais Coulee Nr Cando, ND	4/14/2004	11:30
05056100	Mauvais Coulee Nr Cando, ND	5/26/2004	15:40
05056100	Mauvais Coulee Nr Cando, ND	8/20/2004	8:35
05056200	Edmore Coulee Nr Edmore, ND	7/11/2003	13:20
05056200	Edmore Coulee Nr Edmore, ND	4/13/2004	18:55
05056200	Edmore Coulee Nr Edmore, ND	5/19/2004	11:25
05056200	Edmore Coulee Nr Edmore, ND	8/5/2004	13:00
05056215	Edmore Coulee Trib Nr Webster, ND	7/11/2003	10:45
05056215	Edmore Coulee Trib Nr Webster, ND	4/9/2004	14:10
05056215	Edmore Coulee Trib Nr Webster, ND	8/5/2004	11:10
05056220	Sweetwater Lake At Sweetwater, ND	8/5/2003	16:40
05056220	Sweetwater Lake At Sweetwater, ND	10/1/2003	15:45
05056220	Sweetwater Lake At Sweetwater, ND	3/3/2004	15:55
05056220	Sweetwater Lake At Sweetwater, ND	5/10/2004	16:25
05056220	Sweetwater Lake At Sweetwater, ND	8/2/2004	16:05
05056222	Morrison Lake Near Webster, ND	8/5/2003	16:05
05056222	Morrison Lake Near Webster, ND	10/1/2003	16:25
05056222	Morrison Lake Near Webster, ND	3/3/2004	17:05
05056222	Morrison Lake Near Webster, ND	5/10/2004	16:10
05056222	Morrison Lake Near Webster, ND	8/2/2004	16:40
05056239	Starkweather Coulee Nr Webster, ND	7/10/2003	10:00
05056239	Starkweather Coulee Nr Webster, ND	4/9/2004	11:30

Mercury, dissolved	<	0.2	ug/L
Mercury, dissolved	<	0.2	ug/L
Mercury, dissolved	<	0.2	ug/L
Mercury, dissolved	<	0.2	ug/L
Mercury, dissolved	<	0.2	ug/L
Mercury, dissolved	<	0.2	ug/L
Mercury, dissolved	<	0.2	ug/L
Mercury, dissolved	<	0.2	ug/L
Mercury, dissolved	<	0.2	ug/L
Mercury, dissolved	<	0.2	ug/L
Mercury, dissolved	<	0.2	ug/L
Mercury, dissolved	<	0.2	ug/L
Mercury, dissolved	<	0.2	ug/L
Mercury, dissolved	<	0.2	ug/L
Mercury, dissolved	<	0.2	ug/L
Mercury, dissolved	<	0.2	ug/L
Mercury, dissolved	<	0.2	ug/L
Mercury, dissolved	<	0.2	ug/L
Mercury, dissolved	<	0.2	ug/L
Mercury, dissolved	<	0.2	ug/L
Mercury, dissolved	<	0.2	ug/L
Mercury, dissolved	<	0.2	ug/L
Mercury, dissolved	<	0.2	ug/L
Mercury, dissolved	<	0.2	ug/L
Mercury, dissolved	<	0.2	ug/L
Mercury, dissolved	<	0.2	ug/L
Mercury, dissolved	<	0.2	ug/L
Mercury, dissolved	<	0.2	ug/L
Mercury, dissolved	<	0.2	ug/L
Mercury, dissolved	<	0.2	ug/L
Mercury, dissolved	<	0.2	ug/L
Mercury, dissolved	<	0.2	ug/L
Mercury, dissolved	<	0.2	ug/L
Mercury, dissolved	<	0.2	ug/L
Mercury, dissolved	<	0.2	ug/L
Mercury, dissolved	<	0.2	ug/L
Mercury, dissolved	<	0.2	ug/L
Mercury, dissolved	<	0.2	ug/L
Mercury, dissolved	<	0.2	ug/L
Mercury, dissolved	<	0.2	ug/L
Mercury, dissolved	<	0.2	ug/L
Mercury, dissolved	<	0.2	ug/L
Mercury, dissolved	<	0.2	ug/L
Mercury, dissolved	<	0.2	ug/L
Mercury, dissolved	<	0.2	ug/L
Mercury, dissolved	<	0.2	ug/L
Mercury, dissolved	<	0.2	ug/L
Mercury, dissolved	<	0.2	ug/L
Mercury, dissolved	<	0.2	ug/L
Mercury, dissolved	<	0.2	ug/L
Mercury, dissolved	<	0.2	ug/L
Mercury, dissolved	<	0.2	ug/L

05056239	Starkweather Coulee Nr Webster, ND	5/19/2004	15:00
05056241	Dry Lake Near Penn, ND	8/5/2003	14:05
05056241	Dry Lake Near Penn, ND	10/1/2003	14:30
05056241	Dry Lake Near Penn, ND	3/3/2004	14:40
05056241	Dry Lake Near Penn, ND	5/10/2004	15:00
05056241	Dry Lake Near Penn, ND	8/2/2004	14:40
05056241	Dry Lake Near Penn, ND	10/12/2004	17:30
05056250	Lake Alice Nr Churchs Ferry, ND	8/5/2003	12:05
05056250	Lake Alice Nr Churchs Ferry, ND	10/1/2003	12:40
05056250	Lake Alice Nr Churchs Ferry, ND	3/3/2004	12:35
05056250	Lake Alice Nr Churchs Ferry, ND	5/10/2004	13:35
05056250	Lake Alice Nr Churchs Ferry, ND	8/2/2004	12:35
05056250	Lake Alice Nr Churchs Ferry, ND	10/12/2004	15:05
05056260	Lake Irvine Nr Churchs Ferry, ND	8/5/2003	12:25
05056260	Lake Irvine Nr Churchs Ferry, ND	10/1/2003	13:00
05056260	Lake Irvine Nr Churchs Ferry, ND	3/3/2004	13:15
05056260	Lake Irvine Nr Churchs Ferry, ND	5/10/2004	14:00
05056260	Lake Irvine Nr Churchs Ferry, ND	8/2/2004	13:35
05056260	Lake Irvine Nr Churchs Ferry, ND	10/12/2004	15:55
05056270	Big Coulee Bl Churchs Ferry, ND	6/6/2003	11:10
05056270	Big Coulee Bl Churchs Ferry, ND	4/9/2004	8:25
05056270	Big Coulee Bl Churchs Ferry, ND	4/28/2004	11:25
05056340	Little Coulee Nr Leeds, ND	4/15/2004	15:15
05056340	Little Coulee Nr Leeds, ND	8/4/2004	14:15
05056410	Channel A Near Penn, ND	7/8/2003	16:30
05056410	Channel A Near Penn, ND	4/16/2004	11:55
05056410	Channel A Near Penn, ND	4/28/2004	10:10
05056636	Devils Lake Outlet To Stump Lake Nr Lakota, ND	7/7/2003	11:30
05056636	Devils Lake Outlet To Stump Lake Nr Lakota, ND	4/12/2004	15:45
05056636	Devils Lake Outlet To Stump Lake Nr Lakota, ND	8/26/2004	11:25
05056665	Eastern Stump Lake Nr Lakota, ND	8/6/2003	12:20
05056665	Eastern Stump Lake Nr Lakota, ND	10/2/2003	9:40
05056665	Eastern Stump Lake Nr Lakota, ND	3/4/2004	13:30
05056665	Eastern Stump Lake Nr Lakota, ND	6/24/2004	10:30
05056665	Eastern Stump Lake Nr Lakota, ND	8/3/2004	9:15
05056665	Eastern Stump Lake Nr Lakota, ND	10/18/2004	14:15
05056670	Western Stump Lake Nr Lakota, ND	8/6/2003	11:55
05056670	Western Stump Lake Nr Lakota, ND	10/2/2003	9:10
05056670	Western Stump Lake Nr Lakota, ND	3/4/2004	12:25
05056670	Western Stump Lake Nr Lakota, ND	6/24/2004	9:35
05056670	Western Stump Lake Nr Lakota, ND	8/3/2004	8:40
05056670	Western Stump Lake Nr Lakota, ND	10/18/2004	13:35
05057000	Sheyenne River Nr Cooperstown, ND	8/12/2003	14:15
05057000	Sheyenne River Nr Cooperstown, ND	3/31/2004	12:50
05057000	Sheyenne River Nr Cooperstown, ND	4/13/2004	9:55
05057000	Sheyenne River Nr Cooperstown, ND	8/31/2004	12:05
05057200	Baldhill Creek Nr Dazey, ND	8/12/2003	8:35

Mercury, dissolved	<	0.2	ug/L
Mercury, dissolved	<	0.2	ug/L
Mercury, dissolved	<	0.2	ug/L
Mercury, dissolved	<	0.2	ug/L
Mercury, dissolved	<	0.2	ug/L
Mercury, dissolved	<	0.2	ug/L
Mercury, dissolved	<	0.2	ug/L
Mercury, dissolved	<	0.2	ug/L
Mercury, dissolved	<	0.2	ug/L
Mercury, dissolved	<	0.2	ug/L
Mercury, dissolved	<	0.2	ug/L
Mercury, dissolved	<	0.2	ug/L
Mercury, dissolved	<	0.2	ug/L
Mercury, dissolved	<	0.2	ug/L
Mercury, dissolved	<	0.2	ug/L
Mercury, dissolved	<	0.2	ug/L
Mercury, dissolved	<	0.2	ug/L
Mercury, dissolved	<	0.2	ug/L
Mercury, dissolved	<	0.2	ug/L
Mercury, dissolved	<	0.2	ug/L
Mercury, dissolved	<	0.2	ug/L
Mercury, dissolved	<	0.2	ug/L
Mercury, dissolved	<	0.2	ug/L
Mercury, dissolved	<	0.2	ug/L
Mercury, dissolved	<	0.2	ug/L
Mercury, dissolved	<	0.2	ug/L
Mercury, dissolved	<	0.2	ug/L
Mercury, dissolved	<	0.2	ug/L
Mercury, dissolved	<	0.2	ug/L
Mercury, dissolved	<	0.2	ug/L
Mercury, dissolved	<	0.2	ug/L
Mercury, dissolved	<	0.2	ug/L
Mercury, dissolved	<	0.2	ug/L
Mercury, dissolved	<	0.2	ug/L
Mercury, dissolved	<	0.2	ug/L
Mercury, dissolved	<	0.2	ug/L
Mercury, dissolved	<	0.2	ug/L
Mercury, dissolved	<	0.2	ug/L
Mercury, dissolved	<	0.2	ug/L
Mercury, dissolved	<	0.2	ug/L
Mercury, dissolved	<	0.2	ug/L
Mercury, dissolved	<	0.2	ug/L
Mercury, dissolved	<	0.2	ug/L
Mercury, dissolved	<	0.2	ug/L
Mercury, dissolved	<	0.2	ug/L
Mercury, dissolved	<	0.2	ug/L
Mercury, dissolved	<	0.2	ug/L
Mercury, dissolved	<	0.2	ug/L
Mercury, dissolved	<	0.2	ug/L
Mercury, dissolved	<	0.2	ug/L
Mercury, dissolved	<	0.2	ug/L
Mercury, dissolved	<	0.2	ug/L
Mercury, dissolved	<	0.2	ug/L

05057200	Baldhill Creek Nr Dazey, ND	3/30/2004	16:25
05057200	Baldhill Creek Nr Dazey, ND	8/3/2004	12:25
05058000	Sheyenne River Below Baldhill Dam, ND	7/30/2003	9:45
05058000	Sheyenne River Below Baldhill Dam, ND	3/30/2004	10:00
05058000	Sheyenne River Below Baldhill Dam, ND	8/3/2004	15:40
05058500	Sheyenne River At Valley City, ND	3/30/2004	15:20
05058700	Sheyenne River At Lisbon, ND	7/22/2003	13:15
05058700	Sheyenne River At Lisbon, ND	3/31/2004	13:35
05058700	Sheyenne River At Lisbon, ND	8/4/2004	16:20
05058850	Ditch 10 Ab Iron Springs Creek Nr Mcleod, ND	9/7/2004	11:50
05058850	Ditch 10 Ab Iron Springs Creek Nr Mcleod, ND	9/29/2004	12:00
05059000	Sheyenne River Near Kindred, ND	8/4/2003	15:00
05059000	Sheyenne River Near Kindred, ND	4/6/2004	19:05
05059000	Sheyenne River Near Kindred, ND	7/28/2004	10:35
05059300	Sheyenne R Ab Sheyenne R Diversion Nr Horace, ND	8/5/2003	12:20
05059300	Sheyenne R Ab Sheyenne R Diversion Nr Horace, ND	4/6/2004	10:30
05059300	Sheyenne R Ab Sheyenne R Diversion Nr Horace, ND	7/29/2004	10:15
05059480	Sheyenne River Diversion At West Fargo, ND	4/5/2004	15:15
05059500	Sheyenne River At West Fargo, ND	7/30/2003	13:25
05059500	Sheyenne River At West Fargo, ND	7/27/2004	16:20
05059600	Maple River Nr Hope, ND	7/28/2003	15:25
05059600	Maple River Nr Hope, ND	4/2/2004	14:35
05059600	Maple River Nr Hope, ND	8/9/2004	11:25
05059700	Maple River Nr Enderlin, ND	3/31/2004	18:20
05059700	Maple River Nr Enderlin, ND	8/3/2004	14:40
05060000	Maple River Nr Mapleton, ND	8/19/2003	9:00
05060000	Maple River Nr Mapleton, ND	4/2/2004	16:00
05060000	Maple River Nr Mapleton, ND	8/2/2004	16:40
05060100	Maple River Bl Mapleton, ND	8/18/2003	14:50
05060100	Maple River Bl Mapleton, ND	4/7/2004	12:20
05060100	Maple River Bl Mapleton, ND	8/3/2004	10:00
05060400	Sheyenne River At Harwood, ND	4/7/2004	18:15
05060500	Rush River At Amenia, ND	8/11/2003	13:20
05060500	Rush River At Amenia, ND	3/29/2004	13:20
05060500	Rush River At Amenia, ND	8/4/2004	9:50
05064500	Red River Of The North At Halstad, Mn	8/11/2003	13:00
05064500	Red River Of The North At Halstad, Mn	4/7/2004	12:30
05064500	Red River Of The North At Halstad, Mn	9/9/2004	15:30
05064900	Beaver Creek Nr Finley, ND	8/15/2003	10:35
05066500	Goose River At Hillsboro, ND	8/11/2003	9:40
05066500	Goose River At Hillsboro, ND	3/29/2004	12:40
05066500	Goose River At Hillsboro, ND	9/2/2004	9:20
05082500	Red River Of The North At Grand Forks, ND	8/8/2003	11:50
05082500	Red River Of The North At Grand Forks, ND	4/6/2004	15:30
05082500	Red River Of The North At Grand Forks, ND	9/14/2004	14:40
05082625	Turtle River At Turtle R State Park Nr Arvilla, ND	7/22/2003	13:20
05082625	Turtle River At Turtle R State Park Nr Arvilla, ND	4/2/2004	17:50

Mercury, dissolved	<	0.2	ug/L
Mercury, dissolved	<	0.2	ug/L
Mercury, dissolved	<	0.2	ug/L
Mercury, dissolved	<	0.2	ug/L
Mercury, dissolved	<	0.2	ug/L
Mercury, dissolved	<	0.2	ug/L
Mercury, dissolved	<	0.2	ug/L
Mercury, dissolved	<	0.2	ug/L
Mercury, dissolved	<	0.2	ug/L
Mercury, dissolved	<	0.2	ug/L
Mercury, dissolved	<	0.2	ug/L
Mercury, dissolved	<	0.2	ug/L
Mercury, dissolved	<	0.2	ug/L
Mercury, dissolved	<	0.2	ug/L
Mercury, dissolved	<	0.2	ug/L
Mercury, dissolved	<	0.2	ug/L
Mercury, dissolved	<	0.2	ug/L
Mercury, dissolved	<	0.2	ug/L
Mercury, dissolved	<	0.2	ug/L
Mercury, dissolved	<	0.2	ug/L
Mercury, dissolved	<	0.2	ug/L
Mercury, dissolved	<	0.2	ug/L
Mercury, dissolved	<	0.2	ug/L
Mercury, dissolved	<	0.2	ug/L
Mercury, dissolved	<	0.2	ug/L
Mercury, dissolved	<	0.2	ug/L
Mercury, dissolved	<	0.2	ug/L
Mercury, dissolved	<	0.2	ug/L
Mercury, dissolved	<	0.2	ug/L
Mercury, dissolved	<	0.2	ug/L
Mercury, dissolved	<	0.2	ug/L
Mercury, dissolved	<	0.2	ug/L
Mercury, dissolved	<	0.2	ug/L
Mercury, dissolved	<	0.2	ug/L
Mercury, dissolved	<	0.2	ug/L
Mercury, dissolved	<	0.2	ug/L
Mercury, dissolved	<	0.2	ug/L
Mercury, dissolved	<	0.2	ug/L
Mercury, dissolved	<	0.2	ug/L
Mercury, dissolved	<	0.2	ug/L
Mercury, dissolved	<	0.2	ug/L
Mercury, dissolved	<	0.2	ug/L
Mercury, dissolved	<	0.2	ug/L
Mercury, dissolved	<	0.2	ug/L
Mercury, dissolved	<	0.2	ug/L
Mercury, dissolved	<	0.2	ug/L
Mercury, dissolved	<	0.2	ug/L
Mercury, dissolved	<	0.2	ug/L
Mercury, dissolved	<	0.2	ug/L
Mercury, dissolved	<	0.2	ug/L
Mercury, dissolved	<	0.2	ug/L
Mercury, dissolved	<	0.2	ug/L
Mercury, dissolved	<	0.2	ug/L

05082625	Turtle River At Turtle R State Park Nr Arvilla, ND	8/19/2004	12:15
05083500	Red River Of The North At Oslo, Mn	7/3/2003	9:15
05084000	Forest River Nr Fordville, ND	7/17/2003	12:55
05084000	Forest River Nr Fordville, ND	4/9/2004	9:15
05084000	Forest River Nr Fordville, ND	8/23/2004	15:30
05085000	Forest River At Minto, ND	7/18/2003	9:35
05085000	Forest River At Minto, ND	4/1/2004	14:20
05085000	Forest River At Minto, ND	8/23/2004	10:25
05090000	Park River At Grafton, ND	7/18/2003	11:25
05090000	Park River At Grafton, ND	4/8/2004	11:00
05090000	Park River At Grafton, ND	8/23/2004	13:00
05092000	Red River Of The North At Drayton, ND	8/13/2003	11:35
05092000	Red River Of The North At Drayton, ND	4/2/2004	16:10
05092000	Red River Of The North At Drayton, ND	9/14/2004	11:45
05099400	Little South Pembina River Nr Walhalla, ND	7/16/2003	8:20
05099400	Little South Pembina River Nr Walhalla, ND	4/14/2004	10:50
05099400	Little South Pembina River Nr Walhalla, ND	8/25/2004	8:30
05099600	Pembina River At Walhalla, ND	7/17/2003	8:00
05099600	Pembina River At Walhalla, ND	4/7/2004	11:10
05099600	Pembina River At Walhalla, ND	8/25/2004	11:00
05100000	Pembina River At Neche, ND	7/16/2003	14:20
05100000	Pembina River At Neche, ND	4/1/2004	10:25
05100000	Pembina River At Neche, ND	8/25/2004	13:55
05101000	Tongue River At Akra, ND	7/22/2003	8:30
05101000	Tongue River At Akra, ND	3/30/2004	15:50
05101000	Tongue River At Akra, ND	8/19/2004	13:40
05102490	Red River Of The North At Pembina, ND	4/6/2004	12:05
05113600	Long Creek Nr Noonan, ND	7/17/2003	13:00
05113600	Long Creek Nr Noonan, ND	3/31/2004	15:00
05113600	Long Creek Nr Noonan, ND	9/14/2004	13:00
05116000	Souris River Nr Foxholm, ND	9/9/2003	17:00
05116000	Souris River Nr Foxholm, ND	4/23/2004	11:15
05116000	Souris River Nr Foxholm, ND	6/17/2004	12:45
05116500	Des Lacs River At Foxholm, ND	7/18/2003	10:45
05116500	Des Lacs River At Foxholm, ND	4/8/2004	10:05
05116500	Des Lacs River At Foxholm, ND	9/15/2004	10:15
05119410	Bonnes Coulee Near Velva, ND	4/9/2004	14:30
05120500	Wintering River Nr Karlsruhe, ND	7/10/2003	16:15
05120500	Wintering River Nr Karlsruhe, ND	3/30/2004	17:30
05120500	Wintering River Nr Karlsruhe, ND	7/22/2004	14:00
05122000	Souris River Nr Bantry, ND	6/26/2003	14:30
05122000	Souris River Nr Bantry, ND	7/31/2003	13:17
05122000	Souris River Nr Bantry, ND	4/2/2004	16:00
05122000	Souris River Nr Bantry, ND	9/16/2004	17:00
05123400	Willow Creek Nr Willow City, ND	4/8/2004	14:45
05123400	Willow Creek Nr Willow City, ND	9/15/2004	17:45
05123510	Deep River Nr Upham, ND	7/16/2003	14:15

Mercury, dissolved	<	0.2	ug/L
Mercury, dissolved	<	0.2	ug/L
Mercury, dissolved	<	0.2	ug/L
Mercury, dissolved	<	0.2	ug/L
Mercury, dissolved	<	0.2	ug/L
Mercury, dissolved	<	0.2	ug/L
Mercury, dissolved	<	0.2	ug/L
Mercury, dissolved	<	0.2	ug/L
Mercury, dissolved	<	0.2	ug/L
Mercury, dissolved	<	0.2	ug/L
Mercury, dissolved	<	0.2	ug/L
Mercury, dissolved	<	0.2	ug/L
Mercury, dissolved	<	0.2	ug/L
Mercury, dissolved	<	0.2	ug/L
Mercury, dissolved	<	0.2	ug/L
Mercury, dissolved	<	0.2	ug/L
Mercury, dissolved	<	0.2	ug/L
Mercury, dissolved	<	0.2	ug/L
Mercury, dissolved	<	0.2	ug/L
Mercury, dissolved	<	0.2	ug/L
Mercury, dissolved	<	0.2	ug/L
Mercury, dissolved	<	0.2	ug/L
Mercury, dissolved	<	0.2	ug/L
Mercury, dissolved	<	0.2	ug/L
Mercury, dissolved	<	0.2	ug/L
Mercury, dissolved	<	0.2	ug/L
Mercury, dissolved	<	0.2	ug/L
Mercury, dissolved	<	0.2	ug/L
Mercury, dissolved	<	0.2	ug/L
Mercury, dissolved	<	0.2	ug/L
Mercury, dissolved	<	0.2	ug/L
Mercury, dissolved	<	0.2	ug/L
Mercury, dissolved	<	0.2	ug/L
Mercury, dissolved	<	0.2	ug/L
Mercury, dissolved	<	0.2	ug/L
Mercury, dissolved	<	0.2	ug/L
Mercury, dissolved	<	0.2	ug/L
Mercury, dissolved	<	0.2	ug/L
Mercury, dissolved	<	0.2	ug/L
Mercury, dissolved	<	0.2	ug/L
Mercury, dissolved	<	0.2	ug/L
Mercury, dissolved	<	0.2	ug/L
Mercury, dissolved	<	0.2	ug/L
Mercury, dissolved	<	0.2	ug/L
Mercury, dissolved	<	0.2	ug/L
Mercury, dissolved	<	0.2	ug/L
Mercury, dissolved	<	0.2	ug/L
Mercury, dissolved	<	0.2	ug/L
Mercury, dissolved	<	0.2	ug/L
Mercury, dissolved	<	0.2	ug/L
Mercury, dissolved	<	0.2	ug/L
Mercury, dissolved	<	0.2	ug/L

05123510	Deep River Nr Upham, ND	4/23/2004	13:15
05123510	Deep River Nr Upham, ND	9/16/2004	13:50
06331000	Little Muddy River Bl Cow Creek Nr Williston, ND	7/29/2003	12:30
06331000	Little Muddy River Bl Cow Creek Nr Williston, ND	7/29/2004	8:25
06331000	Little Muddy River Bl Cow Creek Nr Williston, ND	9/14/2004	15:30
06332515	Bear Den Creek Nr Mandaree, ND	7/22/2003	11:00
06332515	Bear Den Creek Nr Mandaree, ND	9/1/2004	16:20
06332523	E. Fork Shell Creek Nr Parshall, ND	3/29/2004	12:40
06332770	Deepwater Creek At Mouth Nr Raub, ND	3/23/2004	14:40
06335500	Little Missouri River At Marmarth, ND	7/9/2003	12:45
06335500	Little Missouri River At Marmarth, ND	3/25/2004	13:05
06335500	Little Missouri River At Marmarth, ND	8/26/2004	9:50
06336000	Little Missouri River At Medora, ND	8/19/2003	13:25
06336000	Little Missouri River At Medora, ND	3/18/2004	14:20
06336000	Little Missouri River At Medora, ND	9/2/2004	10:00
06336600	Beaver Creek Nr Trotters, ND	7/8/2003	13:50
06336600	Beaver Creek Nr Trotters, ND	3/18/2004	13:55
06336600	Beaver Creek Nr Trotters, ND	7/29/2004	16:00
06337000	Little Missouri River Nr Watford City, ND	7/29/2003	16:10
06337000	Little Missouri River Nr Watford City, ND	7/29/2004	13:40
06337000	Little Missouri River Nr Watford City, ND	9/1/2004	14:30
06339100	Knife River At Manning, ND	8/21/2003	8:30
06339100	Knife River At Manning, ND	3/17/2004	16:40
06339100	Knife River At Manning, ND	9/2/2004	15:10
06339500	Knife River Nr Golden Valley, ND	7/16/2003	10:00
06339500	Knife River Nr Golden Valley, ND	3/17/2004	11:10
06339500	Knife River Nr Golden Valley, ND	8/25/2004	12:40
06340000	Spring Creek At Zap, ND	7/16/2003	11:30
06340000	Spring Creek At Zap, ND	3/22/2004	13:35
06340000	Spring Creek At Zap, ND	8/25/2004	13:15
06340500	Knife River At Hazen, ND	9/3/2003	13:30
06340500	Knife River At Hazen, ND	3/22/2004	11:40
06340500	Knife River At Hazen, ND	8/25/2004	15:00
06340500	Knife River At Hazen, ND	9/23/2004	15:30
06342260	Square Butte Creek Below Center, ND	7/17/2003	12:30
06342260	Square Butte Creek Below Center, ND	3/19/2004	10:45
06342260	Square Butte Creek Below Center, ND	9/2/2004	11:30
06342450	Burnt Creek Nr Bismarck, ND	6/26/2003	14:00
06342450	Burnt Creek Nr Bismarck, ND	3/22/2004	10:45
06342450	Burnt Creek Nr Bismarck, ND	9/1/2004	10:40
06342500	Missouri River At Bismarck, ND	7/10/2003	11:10
06342500	Missouri River At Bismarck, ND	3/26/2004	10:50
06342500	Missouri River At Bismarck, ND	9/3/2004	9:20
06343000	Heart River Nr South Heart, ND	8/21/2003	11:50
06343000	Heart River Nr South Heart, ND	3/24/2004	14:00
06344600	Green River Nr New Hradec, ND	7/8/2003	9:50
06344600	Green River Nr New Hradec, ND	3/24/2004	10:45

Mercury, dissolved	<	0.2	ug/L
Mercury, dissolved	<	0.2	ug/L
Mercury, dissolved	<	0.2	ug/L
Mercury, dissolved	<	0.2	ug/L
Mercury, dissolved	<	0.2	ug/L
Mercury, dissolved	<	0.2	ug/L
Mercury, dissolved	<	0.2	ug/L
Mercury, dissolved	<	0.2	ug/L
Mercury, dissolved	<	0.2	ug/L
Mercury, dissolved	<	0.2	ug/L
Mercury, dissolved	<	0.2	ug/L
Mercury, dissolved	<	0.2	ug/L
Mercury, dissolved	<	0.2	ug/L
Mercury, dissolved	<	0.2	ug/L
Mercury, dissolved	<	0.2	ug/L
Mercury, dissolved	<	0.2	ug/L
Mercury, dissolved	<	0.2	ug/L
Mercury, dissolved	<	0.2	ug/L
Mercury, dissolved	<	0.2	ug/L
Mercury, dissolved	<	0.2	ug/L
Mercury, dissolved	<	0.2	ug/L
Mercury, dissolved	<	0.2	ug/L
Mercury, dissolved	<	0.2	ug/L
Mercury, dissolved	<	0.2	ug/L
Mercury, dissolved	<	0.2	ug/L
Mercury, dissolved	<	0.2	ug/L
Mercury, dissolved	<	0.2	ug/L
Mercury, dissolved	<	0.2	ug/L
Mercury, dissolved	<	0.2	ug/L
Mercury, dissolved	<	0.2	ug/L
Mercury, dissolved	<	0.2	ug/L
Mercury, dissolved	<	0.2	ug/L
Mercury, dissolved	<	0.2	ug/L
Mercury, dissolved	<	0.2	ug/L
Mercury, dissolved	<	0.2	ug/L
Mercury, dissolved	<	0.2	ug/L
Mercury, dissolved	<	0.2	ug/L
Mercury, dissolved	<	0.2	ug/L
Mercury, dissolved	<	0.2	ug/L
Mercury, dissolved	<	0.2	ug/L
Mercury, dissolved	<	0.2	ug/L
Mercury, dissolved	<	0.2	ug/L
Mercury, dissolved	<	0.2	ug/L
Mercury, dissolved	<	0.2	ug/L
Mercury, dissolved	<	0.2	ug/L
Mercury, dissolved	<	0.2	ug/L
Mercury, dissolved	<	0.2	ug/L
Mercury, dissolved	<	0.2	ug/L
Mercury, dissolved	<	0.2	ug/L
Mercury, dissolved	<	0.2	ug/L
Mercury, dissolved	<	0.2	ug/L

06345500	Heart River Nr Richardton, ND	7/10/2003	11:40
06345500	Heart River Nr Richardton, ND	3/17/2004	11:45
06345500	Heart River Nr Richardton, ND	8/30/2004	12:05
06345780	Heart R Ab Lake Tschida Nr Glen Ullin, ND	8/18/2003	14:30
06345780	Heart R Ab Lake Tschida Nr Glen Ullin, ND	3/17/2004	14:35
06345780	Heart R Ab Lake Tschida Nr Glen Ullin, ND	8/31/2004	11:15
06347000	Antelope Creek Nr Carson, ND	3/22/2004	15:10
06347000	Antelope Creek Nr Carson, ND	9/1/2004	9:20
06347500	Big Muddy Creek Near Almont, ND	8/29/2003	12:00
06347500	Big Muddy Creek Near Almont, ND	3/9/2004	15:00
06347500	Big Muddy Creek Near Almont, ND	9/1/2004	12:00
06348300	Heart River At Stark Bridge Nr Judson, ND	8/27/2003	14:55
06348300	Heart River At Stark Bridge Nr Judson, ND	3/16/2004	14:30
06348300	Heart River At Stark Bridge Nr Judson, ND	9/1/2004	14:45
06348500	Sweetbriar Creek Nr Judson, ND	8/29/2003	15:20
06348500	Sweetbriar Creek Nr Judson, ND	3/25/2004	10:00
06348500	Sweetbriar Creek Nr Judson, ND	8/27/2004	13:15
06349000	Heart River Nr Mandan, ND	8/29/2003	17:00
06349000	Heart River Nr Mandan, ND	3/12/2004	12:00
06349000	Heart River Nr Mandan, ND	6/4/2004	11:50
06349000	Heart River Nr Mandan, ND	7/27/2004	13:30
06349000	Heart River Nr Mandan, ND	9/2/2004	14:00
06349215	Long Lake Creek Ab Long Lake Nr Moffit, ND	6/25/2003	14:30
06349215	Long Lake Creek Ab Long Lake Nr Moffit, ND	8/21/2003	13:30
06349215	Long Lake Creek Ab Long Lake Nr Moffit, ND	3/10/2004	13:35
06349215	Long Lake Creek Ab Long Lake Nr Moffit, ND	8/25/2004	11:30
06349500	Apple Creek Nr Menoken, ND	7/8/2003	9:55
06349500	Apple Creek Nr Menoken, ND	3/24/2004	12:55
06349500	Apple Creek Nr Menoken, ND	9/1/2004	15:55
06350000	Cannonball River At Regent, ND	8/22/2003	13:20
06350000	Cannonball River At Regent, ND	3/17/2004	13:10
06350000	Cannonball River At Regent, ND	8/27/2004	10:30
06351200	Cannonball River Nr Raleigh, ND	3/18/2004	13:20
06351200	Cannonball River Nr Raleigh, ND	9/9/2004	10:55
06352000	Cedar Creek Nr Haynes, ND	8/26/2003	13:40
06352000	Cedar Creek Nr Haynes, ND	3/23/2004	15:25
06352000	Cedar Creek Nr Haynes, ND	8/27/2004	12:55
06353000	Cedar Creek Nr Raleigh, ND	3/18/2004	11:30
06354000	Cannonball River At Breien, ND	3/15/2004	13:55
06354000	Cannonball River At Breien, ND	4/21/2004	13:15
06354000	Cannonball River At Breien, ND	6/14/2004	13:55
06354000	Cannonball River At Breien, ND	7/28/2004	11:30
06354580	Beaver Creek Bl Linton, ND	6/25/2003	11:30
06354580	Beaver Creek Bl Linton, ND	8/21/2003	10:45
06354580	Beaver Creek Bl Linton, ND	3/17/2004	11:15
06354580	Beaver Creek Bl Linton, ND	8/25/2004	13:10
06468170	James River Nr Grace City, ND	7/30/2003	10:00

Mercury, dissolved	<	0.2	ug/L
Mercury, dissolved	<	0.2	ug/L
Mercury, dissolved	<	0.2	ug/L
Mercury, dissolved	<	0.2	ug/L
Mercury, dissolved	<	0.2	ug/L
Mercury, dissolved	<	0.2	ug/L
Mercury, dissolved	<	0.2	ug/L
Mercury, dissolved	<	0.2	ug/L
Mercury, dissolved	<	0.2	ug/L
Mercury, dissolved	<	0.2	ug/L
Mercury, dissolved	<	0.2	ug/L
Mercury, dissolved	<	0.2	ug/L
Mercury, dissolved	<	0.2	ug/L
Mercury, dissolved	<	0.2	ug/L
Mercury, dissolved	<	0.2	ug/L
Mercury, dissolved	<	0.2	ug/L
Mercury, dissolved	<	0.2	ug/L
Mercury, dissolved	<	0.2	ug/L
Mercury, dissolved	<	0.2	ug/L
Mercury, dissolved	<	0.2	ug/L
Mercury, dissolved	<	0.2	ug/L
Mercury, dissolved	<	0.2	ug/L
Mercury, dissolved	<	0.2	ug/L
Mercury, dissolved	<	0.2	ug/L
Mercury, dissolved	<	0.2	ug/L
Mercury, dissolved	<	0.2	ug/L
Mercury, dissolved	<	0.2	ug/L
Mercury, dissolved	<	0.2	ug/L
Mercury, dissolved	<	0.2	ug/L
Mercury, dissolved	<	0.2	ug/L
Mercury, dissolved	<	0.2	ug/L
Mercury, dissolved	<	0.2	ug/L
Mercury, dissolved	<	0.2	ug/L
Mercury, dissolved	<	0.2	ug/L
Mercury, dissolved	<	0.2	ug/L
Mercury, dissolved	<	0.2	ug/L
Mercury, dissolved	<	0.2	ug/L
Mercury, dissolved	<	0.2	ug/L
Mercury, dissolved	<	0.2	ug/L
Mercury, dissolved	<	0.2	ug/L
Mercury, dissolved	<	0.2	ug/L
Mercury, dissolved	<	0.2	ug/L
Mercury, dissolved	<	0.2	ug/L
Mercury, dissolved	<	0.2	ug/L
Mercury, dissolved	<	0.2	ug/L
Mercury, dissolved	<	0.2	ug/L
Mercury, dissolved	<	0.2	ug/L
Mercury, dissolved	<	0.2	ug/L
Mercury, dissolved	<	0.2	ug/L
Mercury, dissolved	<	0.2	ug/L
Mercury, dissolved	<	0.2	ug/L
Mercury, dissolved	<	0.2	ug/L

06468170	James River Nr Grace City, ND	3/25/2004	19:05
06468170	James River Nr Grace City, ND	8/18/2004	12:00
06469400	Pipestem Creek Nr Pingree, ND	7/29/2003	11:15
06469400	Pipestem Creek Nr Pingree, ND	3/23/2004	16:30
06469400	Pipestem Creek Nr Pingree, ND	8/18/2004	16:15
06470000	James River At Jamestown, ND	8/8/2003	10:30
06470000	James River At Jamestown, ND	3/24/2004	18:15
06470000	James River At Jamestown, ND	8/24/2004	13:30
06470500	James River At Lamoure, ND	3/25/2004	12:10
06470500	James River At Lamoure, ND	8/25/2004	13:00
06470800	Bear Creek Nr Oakes, ND	8/6/2003	14:45
06470800	Bear Creek Nr Oakes, ND	3/24/2004	15:15
06470800	Bear Creek Nr Oakes, ND	8/19/2004	10:40
06470878	James River At ND-sd State Line	9/7/2004	15:30
480339098101300	Lake Laretta Nr Michigan, ND	6/19/2003	11:20
480339098101300	Lake Laretta Nr Michigan, ND	8/6/2003	9:55
480339098101300	Lake Laretta Nr Michigan, ND	10/2/2003	10:50
480339098101300	Lake Laretta Nr Michigan, ND	3/4/2004	10:20
480339098101300	Lake Laretta Nr Michigan, ND	6/21/2004	10:15
480339098101300	Lake Laretta Nr Michigan, ND	8/3/2004	10:55
480339098101300	Lake Laretta Nr Michigan, ND	10/18/2004	15:50
480552098145300	Mchugh Slough Near Lakota, ND	8/6/2003	8:20
480552098145300	Mchugh Slough Near Lakota, ND	10/2/2003	12:05
480552098145300	Mchugh Slough Near Lakota, ND	3/4/2004	8:50
480552098145300	Mchugh Slough Near Lakota, ND	6/21/2004	13:00
480552098145300	Mchugh Slough Near Lakota, ND	8/3/2004	12:15
480552098145300	Mchugh Slough Near Lakota, ND	10/19/2004	8:45
05059700	Maple River Nr Enderlin, ND	8/21/2003	10:45
06468250	James River Above Arrowwood Lake Nr Kensal, ND	9/6/2007	12:30
06468250	James River Above Arrowwood Lake Nr Kensal, ND	10/4/2007	12:00
06468250	James River Above Arrowwood Lake Nr Kensal, ND	11/17/2009	9:30
06468500	James River Near Pingree, ND	7/16/2008	8:55
06468500	James River Near Pingree, ND	10/6/2005	10:15
06468500	James River Near Pingree, ND	11/14/2007	11:00
06468250	James River Above Arrowwood Lake Nr Kensal, ND	4/24/2007	12:15
06468500	James River Near Pingree, ND	4/20/2004	15:40
06468500	James River Near Pingree, ND	8/20/2004	15:00
06468500	James River Near Pingree, ND	10/12/2006	8:15
06468500	James River Near Pingree, ND	4/24/2007	15:45
06468500	James River Near Pingree, ND	9/6/2007	10:30
06468250	James River Above Arrowwood Lake Nr Kensal, ND	10/5/2004	12:50
06468250	James River Above Arrowwood Lake Nr Kensal, ND	1/20/2005	11:00
06468250	James River Above Arrowwood Lake Nr Kensal, ND	3/1/2005	10:35
06468250	James River Above Arrowwood Lake Nr Kensal, ND	4/26/2005	10:10
06468250	James River Above Arrowwood Lake Nr Kensal, ND	9/6/2005	11:30
06468500	James River Near Pingree, ND	3/31/2005	8:00
06468500	James River Near Pingree, ND	4/26/2005	12:45

Mercury, dissolved	<	0.2	ug/L
Mercury, dissolved	<	0.2	ug/L
Mercury, dissolved	<	0.2	ug/L
Mercury, dissolved	<	0.2	ug/L
Mercury, dissolved	<	0.2	ug/L
Mercury, dissolved	<	0.2	ug/L
Mercury, dissolved	<	0.2	ug/L
Mercury, dissolved	<	0.2	ug/L
Mercury, dissolved	<	0.2	ug/L
Mercury, dissolved	<	0.2	ug/L
Mercury, dissolved	<	0.2	ug/L
Mercury, dissolved	<	0.2	ug/L
Mercury, dissolved	<	0.2	ug/L
Mercury, dissolved	<	0.2	ug/L
Mercury, dissolved	<	0.2	ug/L
Mercury, dissolved	<	0.2	ug/L
Mercury, dissolved	<	0.2	ug/L
Mercury, dissolved	<	0.2	ug/L
Mercury, dissolved	<	0.2	ug/L
Mercury, dissolved	<	0.2	ug/L
Mercury, dissolved	<	0.2	ug/L
Mercury, dissolved	<	0.2	ug/L
Mercury, dissolved	<	0.2	ug/L
Mercury, dissolved	<	0.2	ug/L
Mercury, dissolved	<	0.2	ug/L
Mercury, dissolved	<	0.2	ug/L
Mercury, dissolved	<	20	ug/L
Mercury, dissolved	E	0.007	ug/L
Mercury, dissolved	E	0.007	ug/L
Mercury, dissolved	E	0.007	ug/L
Mercury, dissolved	E	0.007	ug/L
Mercury, dissolved	E	0.008	ug/L
Mercury, dissolved	E	0.008	ug/L
Mercury, dissolved	E	0.009	ug/L
Mercury, dissolved	E	0.009	ug/L
Mercury, dissolved	E	0.009	ug/L
Mercury, dissolved	E	0.009	ug/L
Mercury, dissolved	E	0.009	ug/L
Mercury, dissolved	E	0.009	ug/L
Mercury, dissolved	E	0.01	ug/L
Mercury, dissolved	E	0.01	ug/L
Mercury, dissolved	E	0.01	ug/L
Mercury, dissolved	E	0.01	ug/L
Mercury, dissolved	E	0.01	ug/L
Mercury, dissolved	E	0.01	ug/L
Mercury, dissolved	E	0.01	ug/L

06468500	James River Near Pingree, ND	5/31/2005	10:30
06468250	James River Above Arrowwood Lake Nr Kensal, ND	8/20/2004	11:30
06468250	James River Above Arrowwood Lake Nr Kensal, ND	4/20/2004	12:10
06468250	James River Above Arrowwood Lake Nr Kensal, ND	7/15/2004	14:40

Mercury, dissolved	E	0.01	ug/L
Mercury, dissolved	E	0.012	ug/L
Mercury, dissolved	E	0.013	ug/L
Mercury, dissolved	E	0.013	ug/L

STATION	LOCATION	Date_Collected	Time_Collected
06468250	James River Above Arrowwood Lake Nr Kensal, ND	11/15/2001	11:00
06468250	James River Above Arrowwood Lake Nr Kensal, ND	5/31/2005	14:10
06468250	James River Above Arrowwood Lake Nr Kensal, ND	6/21/2005	12:05
06468250	James River Above Arrowwood Lake Nr Kensal, ND	7/13/2005	12:20
06468500	James River Near Pingree, ND	9/6/2001	12:30
06468500	James River Near Pingree, ND	11/15/2001	8:30
06468500	James River Near Pingree, ND	6/21/2005	14:00
06468500	James River Near Pingree, ND	7/13/2005	8:30
06468500	James River Near Pingree, ND	8/22/2005	16:40
06468500	James River Near Pingree, ND	9/6/2005	12:30
06468250	James River Above Arrowwood Lake Nr Kensal, ND	11/17/2005	9:55
06468250	James River Above Arrowwood Lake Nr Kensal, ND	10/12/2006	10:25
06468500	James River Near Pingree, ND	10/4/2007	13:30
06468250	James River Above Arrowwood Lake Nr Kensal, ND	11/15/2006	9:05
06468250	James River Above Arrowwood Lake Nr Kensal, ND	11/14/2007	8:50
06468250	James River Above Arrowwood Lake Nr Kensal, ND	2/20/2008	12:40
06468250	James River Above Arrowwood Lake Nr Kensal, ND	10/6/2005	11:50
06468250	James River Above Arrowwood Lake Nr Kensal, ND	7/20/2006	13:15
06468500	James River Near Pingree, ND	7/20/2006	9:45
06468250	James River Above Arrowwood Lake Nr Kensal, ND	10/24/2001	13:05
06468250	James River Above Arrowwood Lake Nr Kensal, ND	4/30/2002	11:15
06468250	James River Above Arrowwood Lake Nr Kensal, ND	7/29/2003	17:45
06468250	James River Above Arrowwood Lake Nr Kensal, ND	8/25/2003	13:50
06468500	James River Near Pingree, ND	10/24/2001	9:30
06468500	James River Near Pingree, ND	7/29/2003	14:00
06468250	James River Above Arrowwood Lake Nr Kensal, ND	1/15/2004	11:30
06468500	James River Near Pingree, ND	5/26/2004	8:15
06468250	James River Above Arrowwood Lake Nr Kensal, ND	5/26/2004	11:30
06468250	James River Above Arrowwood Lake Nr Kensal, ND	6/22/2004	15:30
06468250	James River Above Arrowwood Lake Nr Kensal, ND	11/12/2003	15:30
06468500	James River Near Pingree, ND	11/12/2003	16:15
06468500	James River Near Pingree, ND	10/6/2003	17:15
06468500	James River Near Pingree, ND	6/22/2004	13:30
06468500	James River Near Pingree, ND	8/25/2003	14:50
06468250	James River Above Arrowwood Lake Nr Kensal, ND	3/29/2004	16:45
06468250	James River Above Arrowwood Lake Nr Kensal, ND	2/14/2006	16:10
06468250	James River Above Arrowwood Lake Nr Kensal, ND	10/7/2003	11:30
06468250	James River Above Arrowwood Lake Nr Kensal, ND	7/30/2002	15:00
06468250	James River Above Arrowwood Lake Nr Kensal, ND	3/20/2003	13:00
06468500	James River Near Pingree, ND	3/29/2004	18:45
06468500	James River Near Pingree, ND	10/8/2002	15:00
06468500	James River Near Pingree, ND	3/20/2003	17:00
06468250	James River Above Arrowwood Lake Nr Kensal, ND	8/20/2002	15:40
05054500	Sheyenne River Above Harvey, ND	3/26/2003	15:00
05056000	Sheyenne River Nr Warwick, ND	7/24/2002	16:25
05056100	Mauvais Coulee Nr Cando, ND	7/24/2002	11:10

Parameter	Res_Remark	Result	Units
Mercury, dissolved		0.01	ug/L
Mercury, dissolved		0.01	ug/L
Mercury, dissolved		0.01	ug/L
Mercury, dissolved		0.01	ug/L
Mercury, dissolved		0.01	ug/L
Mercury, dissolved		0.01	ug/L
Mercury, dissolved		0.01	ug/L
Mercury, dissolved		0.01	ug/L
Mercury, dissolved		0.01	ug/L
Mercury, dissolved		0.01	ug/L
Mercury, dissolved		0.011	ug/L
Mercury, dissolved		0.011	ug/L
Mercury, dissolved		0.011	ug/L
Mercury, dissolved		0.012	ug/L
Mercury, dissolved		0.014	ug/L
Mercury, dissolved		0.014	ug/L
Mercury, dissolved		0.016	ug/L
Mercury, dissolved		0.016	ug/L
Mercury, dissolved		0.017	ug/L
Mercury, dissolved		0.02	ug/L
Mercury, dissolved		0.02	ug/L
Mercury, dissolved		0.02	ug/L
Mercury, dissolved		0.02	ug/L
Mercury, dissolved		0.02	ug/L
Mercury, dissolved		0.02	ug/L
Mercury, dissolved		0.021	ug/L
Mercury, dissolved		0.021	ug/L
Mercury, dissolved		0.022	ug/L
Mercury, dissolved		0.022	ug/L
Mercury, dissolved		0.023	ug/L
Mercury, dissolved		0.023	ug/L
Mercury, dissolved		0.026	ug/L
Mercury, dissolved		0.027	ug/L
Mercury, dissolved		0.03	ug/L
Mercury, dissolved		0.031	ug/L
Mercury, dissolved		0.031	ug/L
Mercury, dissolved		0.039	ug/L
Mercury, dissolved		0.04	ug/L
Mercury, dissolved		0.04	ug/L
Mercury, dissolved		0.046	ug/L
Mercury, dissolved		0.05	ug/L
Mercury, dissolved		0.07	ug/L
Mercury, dissolved		0.08	ug/L
Mercury, dissolved		0.1	ug/L
Mercury, dissolved		0.1	ug/L
Mercury, dissolved		0.1	ug/L

05056215	Edmore Coulee Trib Nr Webster, ND	7/23/2002	15:15
05056220	Sweetwater Lake At Sweetwater, ND	10/2/2002	10:35
05056222	Morrison Lake Near Webster, ND	10/1/2002	16:35
05056239	Starkweather Coulee Nr Webster, ND	7/23/2002	17:40
05056250	Lake Alice Nr Churchs Ferry, ND	7/29/2002	12:20
05056260	Lake Irvine Nr Churchs Ferry, ND	10/2/2002	13:50
05056665	Eastern Stump Lake Nr Lakota, ND	7/30/2002	12:10
05056665	Eastern Stump Lake Nr Lakota, ND	10/2/2002	9:10
05056670	Western Stump Lake Nr Lakota, ND	10/2/2002	8:50
05058000	Sheyenne River Below Baldhill Dam, ND	8/7/2002	15:35
05059700	Maple River Nr Enderlin, ND	9/17/2002	15:00
05060100	Maple River Bl Mapleton, ND	9/17/2002	10:30
05064500	Red River Of The North At Halstad, Mn	8/13/2002	12:40
05064900	Beaver Creek Nr Finley, ND	8/7/2002	10:30
05082500	Red River Of The North At Grand Forks, ND	8/8/2002	12:55
05082625	Turtle River At Turtle R State Park Nr Arvilla, ND	8/7/2002	14:45
05084000	Forest River Nr Fordville, ND	8/2/2002	13:00
05085000	Forest River At Minto, ND	8/5/2002	10:00
05090000	Park River At Grafton, ND	8/5/2002	13:25
05099400	Little South Pembina River Nr Walhalla, ND	8/9/2002	8:20
05100000	Pembina River At Neche, ND	8/8/2002	14:10
05101000	Tongue River At Akra, ND	8/8/2002	10:55
05116500	Des Lacs River At Foxholm, ND	7/17/2002	9:45
05123400	Willow Creek Nr Willow City, ND	7/17/2002	14:00
06331000	Little Muddy River Bl Cow Creek Nr Williston, ND	8/19/2002	16:40
06332515	Bear Den Creek Nr Mandaree, ND	8/28/2002	11:20
06332770	Deepwater Creek At Mouth Nr Raub, ND	7/16/2002	11:35
06339500	Knife River Nr Golden Valley, ND	7/25/2002	14:00
06342500	Missouri River At Bismarck, ND	9/4/2002	12:25
06343000	Heart River Nr South Heart, ND	8/27/2002	14:45
06344600	Green River Nr New Hradec, ND	3/16/2003	10:50
06345780	Heart R Ab Lake Tschida Nr Glen Ullin, ND	3/17/2003	16:10
06347500	Big Muddy Creek Near Almont, ND	3/18/2003	10:40
06349000	Heart River Nr Mandan, ND	8/7/2002	15:00
06349215	Long Lake Creek Ab Long Lake Nr Moffit, ND	5/1/2001	10:05
06349215	Long Lake Creek Ab Long Lake Nr Moffit, ND	7/8/2002	12:00
06351200	Cannonball River Nr Raleigh, ND	8/26/2002	14:40
06351200	Cannonball River Nr Raleigh, ND	3/18/2003	13:40
06353000	Cedar Creek Nr Raleigh, ND	7/22/2002	12:40
06353000	Cedar Creek Nr Raleigh, ND	3/18/2003	15:30
06354000	Cannonball River At Breien, ND	8/7/2002	12:10
06354580	Beaver Creek Bl Linton, ND	8/10/2001	10:05
06354580	Beaver Creek Bl Linton, ND	9/3/2002	13:15
06468170	James River Nr Grace City, ND	3/26/2003	11:15
06469400	Pipestem Creek Nr Pingree, ND	7/30/2002	11:15
06469400	Pipestem Creek Nr Pingree, ND	3/25/2003	14:15
06470000	James River At Jamestown, ND	3/25/2003	11:50

Mercury, dissolved		0.1	ug/L
Mercury, dissolved		0.1	ug/L
Mercury, dissolved		0.1	ug/L
Mercury, dissolved		0.1	ug/L
Mercury, dissolved		0.1	ug/L
Mercury, dissolved		0.1	ug/L
Mercury, dissolved		0.1	ug/L
Mercury, dissolved		0.1	ug/L
Mercury, dissolved		0.1	ug/L
Mercury, dissolved		0.1	ug/L
Mercury, dissolved		0.1	ug/L
Mercury, dissolved		0.1	ug/L
Mercury, dissolved		0.1	ug/L
Mercury, dissolved		0.1	ug/L
Mercury, dissolved		0.1	ug/L
Mercury, dissolved		0.1	ug/L
Mercury, dissolved		0.1	ug/L
Mercury, dissolved		0.1	ug/L
Mercury, dissolved		0.1	ug/L
Mercury, dissolved		0.1	ug/L
Mercury, dissolved		0.1	ug/L
Mercury, dissolved		0.1	ug/L
Mercury, dissolved		0.1	ug/L
Mercury, dissolved		0.1	ug/L
Mercury, dissolved		0.1	ug/L
Mercury, dissolved		0.1	ug/L
Mercury, dissolved		0.1	ug/L
Mercury, dissolved		0.1	ug/L
Mercury, dissolved		0.1	ug/L
Mercury, dissolved		0.1	ug/L
Mercury, dissolved		0.1	ug/L
Mercury, dissolved		0.1	ug/L
Mercury, dissolved		0.1	ug/L
Mercury, dissolved		0.1	ug/L
Mercury, dissolved		0.1	ug/L
Mercury, dissolved		0.1	ug/L
Mercury, dissolved		0.1	ug/L
Mercury, dissolved		0.1	ug/L
Mercury, dissolved		0.1	ug/L
Mercury, dissolved		0.1	ug/L
Mercury, dissolved		0.1	ug/L
Mercury, dissolved		0.1	ug/L
Mercury, dissolved		0.1	ug/L
Mercury, dissolved		0.1	ug/L
Mercury, dissolved		0.1	ug/L
Mercury, dissolved		0.1	ug/L
Mercury, dissolved		0.1	ug/L

06470500	James River At Lamoure, ND	7/31/2002	17:00
06470800	Bear Creek Nr Oakes, ND	3/31/2003	18:25
06470878	James River At ND-sd State Line	3/31/2003	14:50
480339098101300	Lake Laretta Nr Michigan, ND	7/17/2001	10:05
480339098101300	Lake Laretta Nr Michigan, ND	10/1/2002	14:35
480552098145300	Mchugh Slough Near Lakota, ND	7/17/2001	8:50
480552098145300	Mchugh Slough Near Lakota, ND	10/1/2002	13:25
06468250	James River Above Arrowwood Lake Nr Kensal, ND	6/27/2002	10:00
06468250	James River Above Arrowwood Lake Nr Kensal, ND	7/17/2002	13:30
06468500	James River Near Pingree, ND	7/30/2002	12:00
05052500	Antelope Creek At Dwight, ND	3/27/2003	13:40
05054500	Sheyenne River Above Harvey, ND	7/16/2002	13:15
05056260	Lake Irvine Nr Churchs Ferry, ND	7/29/2002	12:40
05056636	Devils Lake Outlet To Stump Lake Nr Lakota, ND	7/23/2002	12:35
05056670	Western Stump Lake Nr Lakota, ND	7/30/2002	11:40
05113600	Long Creek Nr Noonan, ND	8/1/2002	16:15
06348500	Sweetbriar Creek Nr Judson, ND	8/9/2002	12:20
06468170	James River Nr Grace City, ND	7/17/2002	15:00
06469400	Pipestem Creek Nr Pingree, ND	4/2/2001	14:05
06470800	Bear Creek Nr Oakes, ND	8/21/2002	16:50
06470875	Dakota Lake Nr Ludden, ND	4/19/2001	11:55
06470500	James River At Lamoure, ND	8/6/2003	12:30
06468500	James River Near Pingree, ND	9/24/2001	14:30
06470000	James River At Jamestown, ND	7/19/2002	10:00
06468500	James River Near Pingree, ND	8/19/2002	16:00
06468170	James River Nr Grace City, ND	7/23/2001	15:25
05054500	Sheyenne River Above Harvey, ND	7/23/2001	10:45
06470878	James River At ND-sd State Line	8/7/2003	11:30
06468250	James River Above Arrowwood Lake Nr Kensal, ND	10/4/2007	12:00
06468250	James River Above Arrowwood Lake Nr Kensal, ND	11/17/2009	9:30
06468500	James River Near Pingree, ND	7/16/2008	8:55
06468500	James River Near Pingree, ND	10/6/2005	10:15
06468500	James River Near Pingree, ND	11/14/2007	11:00
06468250	James River Above Arrowwood Lake Nr Kensal, ND	4/24/2007	12:15
06468500	James River Near Pingree, ND	4/20/2004	15:40
06468500	James River Near Pingree, ND	8/20/2004	15:00
06468500	James River Near Pingree, ND	10/12/2006	8:15
06468500	James River Near Pingree, ND	4/24/2007	15:45
06468500	James River Near Pingree, ND	9/6/2007	10:30
06468250	James River Above Arrowwood Lake Nr Kensal, ND	10/5/2004	12:50
06468250	James River Above Arrowwood Lake Nr Kensal, ND	1/20/2005	11:00
06468250	James River Above Arrowwood Lake Nr Kensal, ND	3/1/2005	10:35
06468250	James River Above Arrowwood Lake Nr Kensal, ND	4/26/2005	10:10
06468250	James River Above Arrowwood Lake Nr Kensal, ND	9/6/2005	11:30
06468500	James River Near Pingree, ND	3/31/2005	8:00
06468500	James River Near Pingree, ND	4/26/2005	12:45
06468500	James River Near Pingree, ND	5/31/2005	10:30

Mercury, dissolved		0.1	ug/L
Mercury, dissolved		0.1	ug/L
Mercury, dissolved		0.1	ug/L
Mercury, dissolved		0.1	ug/L
Mercury, dissolved		0.1	ug/L
Mercury, dissolved		0.1	ug/L
Mercury, dissolved		0.1	ug/L
Mercury, dissolved		0.14	ug/L
Mercury, dissolved		0.16	ug/L
Mercury, dissolved		0.16	ug/L
Mercury, dissolved		0.2	ug/L
Mercury, dissolved		0.2	ug/L
Mercury, dissolved		0.2	ug/L
Mercury, dissolved		0.2	ug/L
Mercury, dissolved		0.2	ug/L
Mercury, dissolved		0.2	ug/L
Mercury, dissolved		0.2	ug/L
Mercury, dissolved		0.2	ug/L
Mercury, dissolved		0.2	ug/L
Mercury, dissolved		0.2	ug/L
Mercury, dissolved		0.22	ug/L
Mercury, dissolved		0.26	ug/L
Mercury, dissolved		0.3	ug/L
Mercury, dissolved		0.35	ug/L
Mercury, dissolved		0.4	ug/L
Mercury, dissolved		0.6	ug/L
Mercury, dissolved		0.82	ug/L
Mercury, dissolved	E	0.007	ug/L
Mercury, dissolved	E	0.007	ug/L
Mercury, dissolved	E	0.007	ug/L
Mercury, dissolved	E	0.008	ug/L
Mercury, dissolved	E	0.008	ug/L
Mercury, dissolved	E	0.009	ug/L
Mercury, dissolved	E	0.009	ug/L
Mercury, dissolved	E	0.009	ug/L
Mercury, dissolved	E	0.009	ug/L
Mercury, dissolved	E	0.009	ug/L
Mercury, dissolved	E	0.009	ug/L
Mercury, dissolved	E	0.01	ug/L
Mercury, dissolved	E	0.01	ug/L
Mercury, dissolved	E	0.01	ug/L
Mercury, dissolved	E	0.01	ug/L
Mercury, dissolved	E	0.01	ug/L
Mercury, dissolved	E	0.01	ug/L
Mercury, dissolved	E	0.01	ug/L
Mercury, dissolved	E	0.01	ug/L

06468250	James River Above Arrowwood Lake Nr Kensal, ND	8/20/2004	11:30
06468250	James River Above Arrowwood Lake Nr Kensal, ND	4/20/2004	12:10
06468250	James River Above Arrowwood Lake Nr Kensal, ND	7/15/2004	14:40

Mercury, dissolved	E	0.012	ug/L
Mercury, dissolved	E	0.013	ug/L
Mercury, dissolved	E	0.013	ug/L

[

D

F

L

[

Distribution: Result

Diss-Without_LTD A1:H144

Filter: No filter

Last updated 9 November 2021 at 13:10 by Wax, Peter N.

Mercury Hg Water All Lake & Stream Diss Hg USGS (Years +2001 without LTD and outliers above the 99.5%) 143 Samples

Descriptives

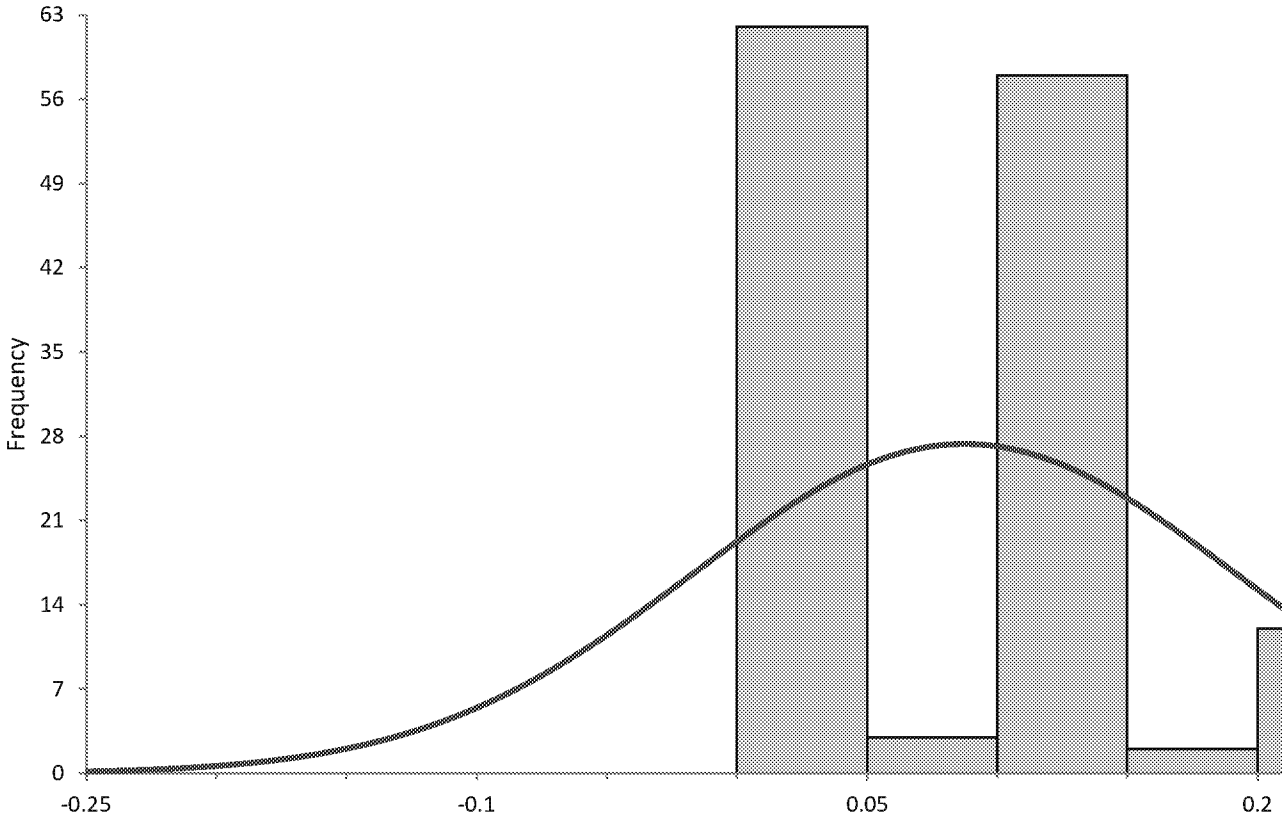

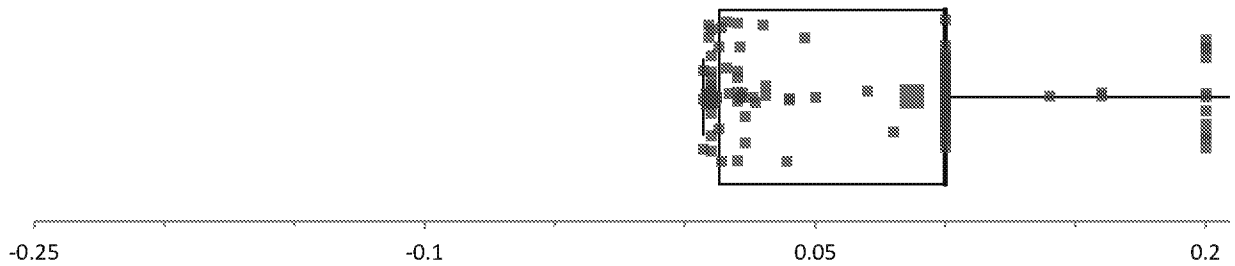

N

POSITIVE RESULTS ONLY (REMOVED OUTLIERS +99.5%)

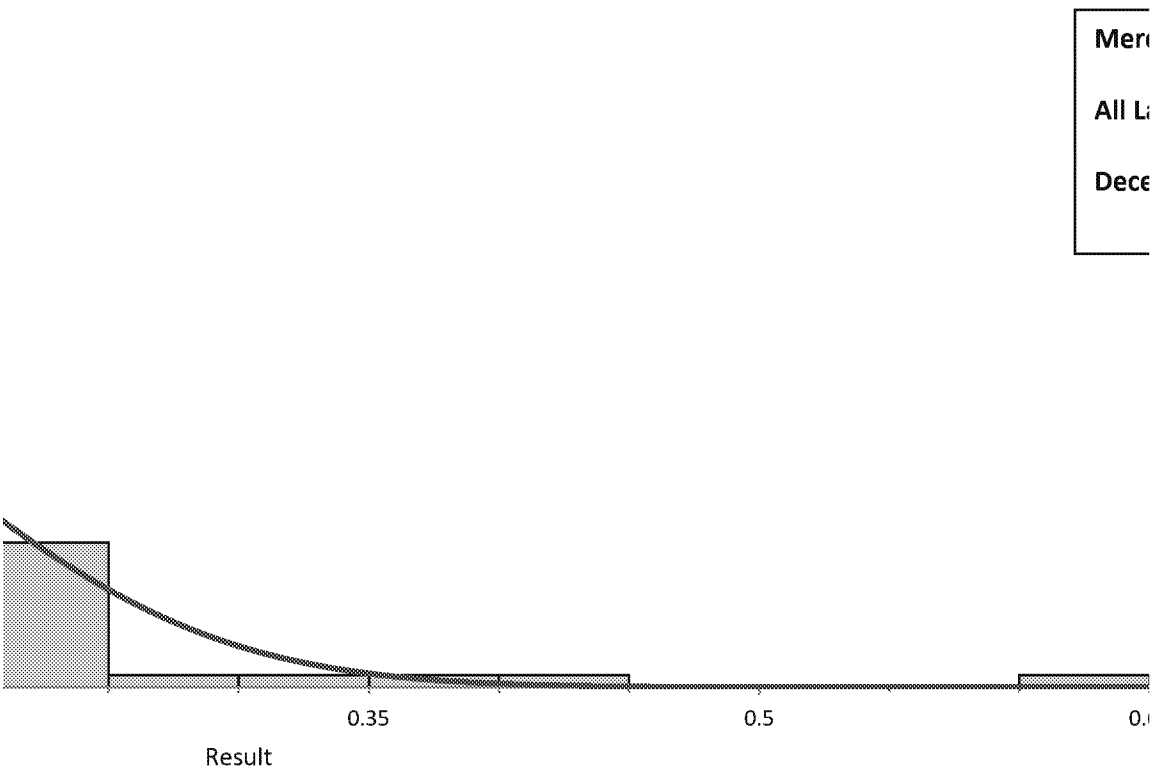

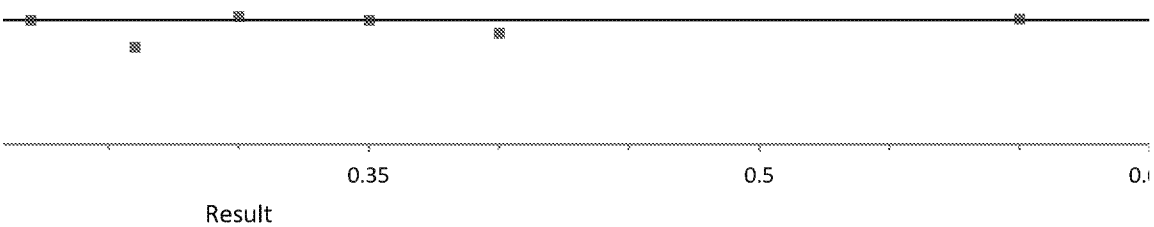

cury Hg Dissolved

ake & Stream Data

emebr 2021



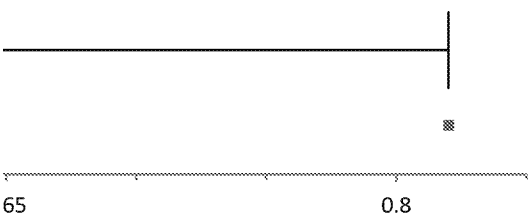

Result

Result

Result

Quantile
0.100
0.200
0.300
0.400
0.500
0.600
0.700
0.800
0.900

Mean	Mean SE	SD
0.0874	0.00872	0.1043

Minimum	1st quartile	Median
0.007	0.0132	0.1000

Mode
0.100

Result
0.0100
0.0100
0.0200
0.0310
0.1000
0.1000
0.1000
0.1000
0.2000

Skewness	Kurtosis
3.7	20.45

3rd quartile	Maximum
0.1000	0.820

F

Frequency Distribution

Class
≥0 to <0.05
≥0.05 to <0.1
≥0.1 to <0.15
≥0.15 to <0.2
≥0.2 to <0.25
≥0.25 to <0.3
≥0.3 to <0.35
≥0.35 to <0.4
≥0.4 to <0.45
≥0.45 to <0.5
≥0.5 to <0.55
≥0.55 to <0.6
≥0.6 to <0.65
≥0.65 to <0.7
≥0.7 to <0.75
≥0.75 to <0.8
≥0.8 to ≤0.85

Frequency	Relative frequency	Density
62	43.4%	8.6713
3	2.1%	0.4196
58	40.6%	8.1119
2	1.4%	0.2797
12	8.4%	1.6783
1	0.7%	0.1399
1	0.7%	0.1399
1	0.7%	0.1399
1	0.7%	0.1399
0	0.0%	0.0000
0	0.0%	0.0000
0	0.0%	0.0000
1	0.7%	0.1399
0	0.0%	0.0000
0	0.0%	0.0000
0	0.0%	0.0000
1	0.7%	0.1399

Cumulative frequency	Cumulative relative frequency
62	43.4%
65	45.5%
123	86.0%
125	87.4%
137	95.8%
138	96.5%
139	97.2%
140	97.9%
141	98.6%
141	98.6%
141	98.6%
141	98.6%
142	99.3%
142	99.3%
142	99.3%
142	99.3%
143	100.0%

0
0
0
0
0
62
3
58
2
12
1
1
1
1
0
0
0
1
0
0
0
1
-0.25
-0.25
-0.239
-0.228
-0.217
-0.206
-0.195
-0.184
-0.173
-0.162
-0.151
-0.14
-0.129
-0.118
-0.107
-0.096
-0.085
-0.074
-0.063
-0.052
-0.041
-0.03
-0.019
-0.008
0.003
0.014
0.025
0.036
0.047
0.058

0.069
0.08
0.091
0.102
0.113
0.124
0.135
0.146
0.157
0.168
0.179
0.19
0.201
0.212
0.223
0.234
0.245
0.256
0.267
0.278
0.289
0.3
0.311
0.322
0.333
0.344
0.355
0.366
0.377
0.388
0.399
0.41
0.421
0.432
0.443
0.454
0.465
0.476
0.487
0.498
0.509
0.52
0.531
0.542
0.553
0.564
0.575
0.586
0.597
0.608

0.619
0.63
0.641
0.652
0.663
0.674
0.685
0.696
0.707
0.718
0.729
0.74
0.751
0.762
0.773
0.784
0.795
0.806
0.817
0.828
0.839
0.85
0.145337683
0.145337683
0.203361763
0.281401014
0.38507676
0.521115813
0.697407298
0.923004921
1.208055361
1.563633441
2.001466639
2.533535847
3.171546213
3.926271493
4.806787266
5.819621902
6.967868241
8.250312187
9.660645087
11.18683325
12.81071868
14.50791882
16.24807935
17.99551328
19.71023208
21.34934375
22.86875987
24.22512302
25.37784031
26.29109182

26.93567579
27.29055843
27.34401361
27.09426616
26.54958987
25.72785224
24.65554129
23.36634811
21.89941109
20.29734913
18.60422145
16.8635487
15.11651691
13.40046257
11.74770786
10.18478296
8.732039898
7.403633924
6.207824842
5.147534484
4.221087621
3.423061977
2.745177621
2.17716543
1.707566799
1.324430785
1.015888687
0.770598703
0.578063723
0.428833249
0.31460562
0.22824948
0.163763989
0.116196304
0.081532641
0.05657649
0.038824492
0.026347587
0.0176824
0.011735643
0.007702609
0.004999586
0.003209191
0.002037147
0.001278835
0.000793911
0.00048741
0.000295926
0.000177679
0.000105501
6.19496E-05
3.59739E-05

2.06587E-05
1.17323E-05
6.58911E-06
3.65963E-06
2.01008E-06
1.09183E-06
5.86489E-07
3.11553E-07
1.6367E-07
8.50296E-08
4.36855E-08
2.21958E-08
1.11524E-08
5.54155E-09
2.72308E-09
1.32329E-09
6.35936E-10
3.0223E-10
1.42045E-10
6.6021E-11
0.01
0.01
0.01
0.01
0.01
0.01
0.01
0.01
0.01
0.01
0.011
0.011
0.011
0.012
0.014
0.014
0.016
0.016
0.017
0.02
0.02
0.02
0.02
0.02
0.02
0.021
0.021
0.022
0.022
0.023
0.023
0.026

0.027
0.03
0.031
0.031
0.039
0.04
0.04
0.046
0.05
0.07
0.08
0.1
0.1
0.1
0.1
0.1
0.1
0.1
0.1
0.1
0.1
0.1
0.1
0.1
0.1
0.1
0.1
0.1
0.1
0.1
0.1
0.1
0.1
0.1
0.1
0.1
0.1
0.1
0.1
0.1
0.1
0.1
0.1
0.1
0.1
0.1
0.1
0.1
0.1
0.1
0.1
0.1

0.1
0.1
0.1
0.1
0.1
0.1
0.1
0.1
0.1
0.1
0.1
0.1
0.1
0.1
0.1
0.1
0.14
0.16
0.16
0.2
0.2
0.2
0.2
0.2
0.2
0.2
0.2
0.2
0.2
0.2
0.22
0.26
0.3
0.35
0.4
0.6
0.82
0.007
0.007
0.007
0.008
0.008
0.009
0.009
0.009
0.009
0.009
0.009
0.01
0.01
0.01
0.01

0.01
0.01
0.01
0.01
0.012
0.013
0.013
0.52895123
0.579882997
0.548134303
0.500491858
0.43649103
0.500510446
0.667342003
0.499516694
0.77226755
0.471028698
0.477472298
0.499912703
0.505836478
0.499929151
0.780214051
0.241050037
0.61895899
0.803856712
0.51390569
0.484065924
0.579568146
0.605407521
0.797561157
0.24476755
0.5199826
0.500045396
0.70439262
0.516511228
0.500256512
0.316244586
0.423430754
0.499745825
0.479139506
0.791507996
0.507264218
0.545459731
0.241095197
0.495787581
0.490351466
0.73932365
0.500000337
0.525184623
0.361688122
0.470931429
0.668669577

0.564028065
0.489205051
0.499804114
0.389868965
0.445889443
0.498181948
0.52616051
0.504301697
0.499995645
0.429008026
0.635230687
0.58615599
0.532609602
0.614917618
0.514519095
0.504867142
0.444177848
0.654499198
0.655765676
0.323349519
0.59703322
0.41027411
0.507482905
0.587265701
0.44464096
0.812448811
0.499983824
0.508815131
0.526520656
0.574090826
0.341119853
0.53005948
0.526061552
0.368719363
0.6662924
0.424889195
0.499968822
0.500169734
0.486716237
0.512508571
0.499921097
0.592728966
0.573905121
0.563291123
0.546264356
0.709408593
0.478461179
0.500029574
0.510905335
0.488270169
0.475746436
0.58238943

0.446587266
0.423244875
0.299171433
0.504838738
0.51798523
0.50554264
0.695509099
0.445905344
0.696980691
0.296369698
0.660125193
0.514219837
0.332664311
0.391981126
0.348221991
0.503315738
0.732465098
0.49999794
0.391016757
0.514007272
0.500852429
0.448236129
0.50412663
0.196932592
0.493277112
0.607633667
0.290374271
0.47397349
0.521530216
0.741093958
0.791989114
0.496405857
0.500029398
0.473497918
0.500000711
0.50007873
0.282666593
0.473580463
0.499999849
0.603927843
0.503622382
0.34493868
0.53557594
0.497638087
0.703509407
0.374083169
0.007
0.007
0.007
0.013166667
0.82
0.1

0.82
0.82
0.1
0.013166667
0.013166667
0.1
0.1
0.1
0.1
0.1
0.1
0.1
0.35
0.65
0.5
0.5
0.5
0.5
0.35
0.65
0.15
0.15
0.85
0.85
0.15
0.85
0.15
0.15
0.85
0.85
0.087433566
0.5
0

Distribution: Result

DissolvedHgLast20Years A1:H944
Filter: No filter

Last updated 9 November 2021 at 11:49 by Wax, Peter N.

Water Diss Hg USGS (Years +2001) 944 Samples, 146 POS, 799 LTD

Descriptives

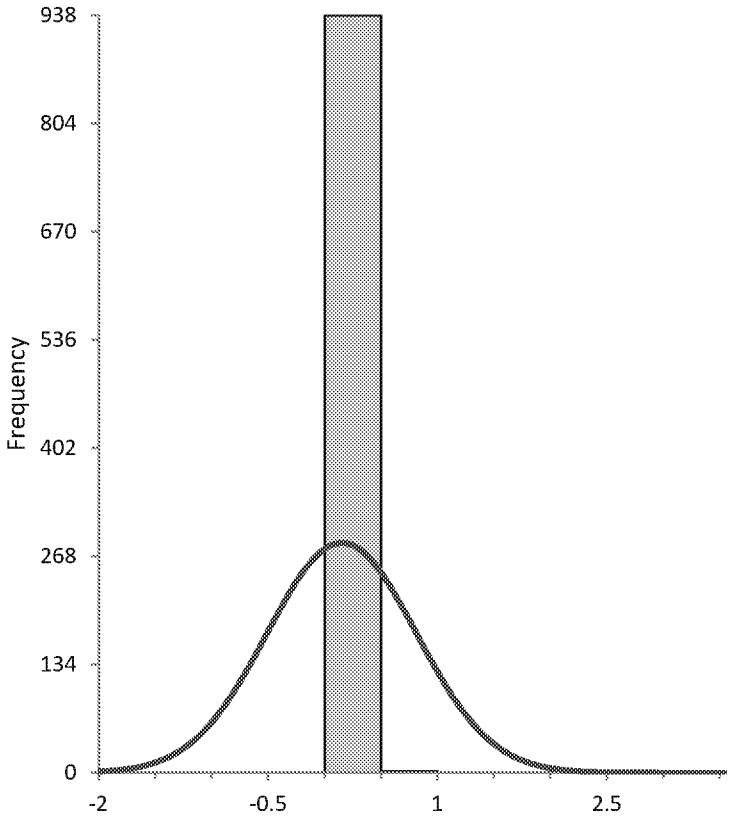

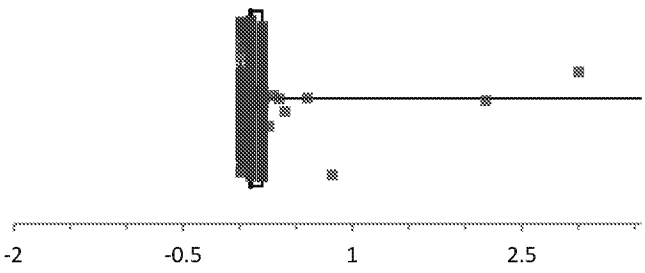

N

ALL DATA INCLUDED NON_DETECTS REPORTED AT REPORTABLE LIMIT

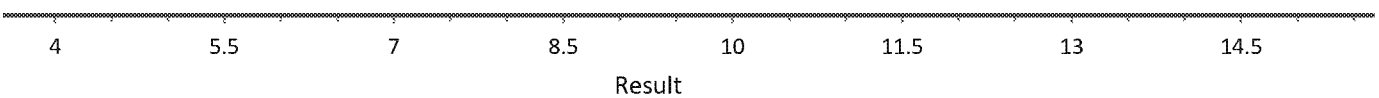

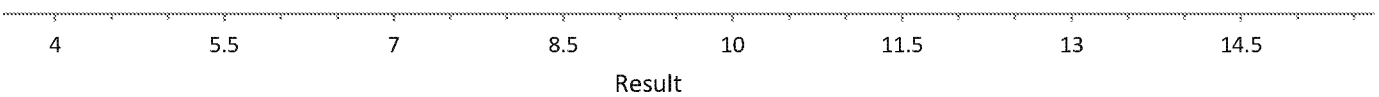


16
17.5
19
20.5

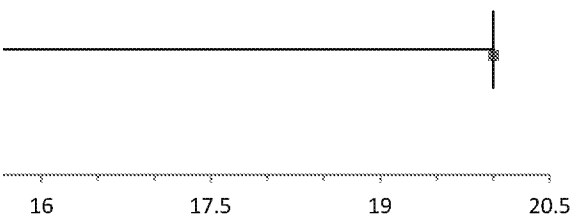
16
17.5
19
20.5

Result

Result

Result

Quantile
0.100
0.200
0.300
0.400
0.500
0.600
0.700
0.800
0.900

Mean	Mean SE	SD
0.1527	0.02152	0.6607

Minimum	1st quartile	Median
0.007	0.1000	0.1000

Mode
0.100

Result
0.0200
0.1000
0.1000
0.1000
0.1000
0.1000
0.2000
0.2000
0.2000

Skewness	Kurtosis
29.0	867.37

3rd quartile	Maximum
0.2000	20.000

Frequency Distribution

Class
≥0 to <0.5
≥0.5 to <1
≥1 to <1.5
≥1.5 to <2
≥2 to <2.5
≥2.5 to <3
≥3 to <3.5
≥3.5 to <4
≥4 to <4.5
≥4.5 to <5
≥5 to <5.5
≥5.5 to <6
≥6 to <6.5
≥6.5 to <7
≥7 to <7.5
≥7.5 to <8
≥8 to <8.5
≥8.5 to <9
≥9 to <9.5
≥9.5 to <10
≥10 to <10.5
≥10.5 to <11
≥11 to <11.5
≥11.5 to <12
≥12 to <12.5
≥12.5 to <13
≥13 to <13.5
≥13.5 to <14
≥14 to <14.5
≥14.5 to <15
≥15 to <15.5
≥15.5 to <16
≥16 to <16.5
≥16.5 to <17
≥17 to <17.5
≥17.5 to <18
≥18 to <18.5
≥18.5 to <19
≥19 to <19.5
≥19.5 to <20
≥20 to ≤20.5

Frequency	Relative frequency	Density
938	99.5%	1.9894
2	0.2%	0.0042
0	0.0%	0.0000
0	0.0%	0.0000
1	0.1%	0.0021
0	0.0%	0.0000
1	0.1%	0.0021
0	0.0%	0.0000
0	0.0%	0.0000
0	0.0%	0.0000
0	0.0%	0.0000
0	0.0%	0.0000
0	0.0%	0.0000
0	0.0%	0.0000
0	0.0%	0.0000
0	0.0%	0.0000
0	0.0%	0.0000
0	0.0%	0.0000
0	0.0%	0.0000
0	0.0%	0.0000
0	0.0%	0.0000
0	0.0%	0.0000
0	0.0%	0.0000
0	0.0%	0.0000
0	0.0%	0.0000
0	0.0%	0.0000
0	0.0%	0.0000
0	0.0%	0.0000
0	0.0%	0.0000
0	0.0%	0.0000
0	0.0%	0.0000
0	0.0%	0.0000
0	0.0%	0.0000
0	0.0%	0.0000
0	0.0%	0.0000
0	0.0%	0.0000
0	0.0%	0.0000
0	0.0%	0.0000
0	0.0%	0.0000
1	0.1%	0.0021

Cumulative frequency	Cumulative relative frequency
938	99.5%
940	99.7%
940	99.7%
940	99.7%
941	99.8%
941	99.8%
942	99.9%
942	99.9%
942	99.9%
942	99.9%
942	99.9%
942	99.9%
942	99.9%
942	99.9%
942	99.9%
942	99.9%
942	99.9%
942	99.9%
942	99.9%
942	99.9%
942	99.9%
942	99.9%
942	99.9%
942	99.9%
942	99.9%
942	99.9%
942	99.9%
942	99.9%
942	99.9%
942	99.9%
942	99.9%
942	99.9%
942	99.9%
942	99.9%
942	99.9%
942	99.9%
942	99.9%
943	100.0%

0
0
0
0
938
2
0
0
1
0
1
0
0
0
0
0
0
0
0
0
0
0
0
0
0
0
0
0
0
0
0
0
0
0
0
0
0
0
0
0
0
0
0
0
0
0
1
-2
-2
-1.775
-1.55
-1.325
-1.1
-0.875

-0.65
-0.425
-0.2
0.025
0.25
0.475
0.7
0.925
1.15
1.375
1.6
1.825
2.05
2.275
2.5
2.725
2.95
3.175

3.4

3.625
3.85
4.075
4.3
4.525
4.75
4.975
5.2
5.425
5.65
5.875
6.1
6.325
6.55
6.775
7
7.225
7.45
7.675
7.9
8.125
8.35
8.575
8.8
9.025
9.25
9.475
9.7
9.925
10.15
10.375

10.6
10.825
11.05
11.275
11.5
11.725
11.95
12.175
12.4
12.625
12.85
13.075
13.3
13.525
13.75
13.975
14.2
14.425
14.65
14.875
15.1
15.325
15.55
15.775
16
16.225
16.45
16.675
16.9
17.125
17.35
17.575
17.8
18.025
18.25
18.475
18.7
18.925
19.15
19.375
19.6
19.825
20.05
20.275
20.5
1.409751744
1.409751744
4.034956159
10.28418601
23.34188629
47.17771452
84.91272341

136.0954373
194.2447474
246.8822834
279.4251483
281.6280952
252.7675906
202.0234218
143.786125
91.13121492
51.43423248
25.85069895
11.56983698
4.61123348
1.636597593
0.517251343
0.145578175
0.036485965
0.00814311
0.001618414
0.000286434
4.51433E-05
6.33574E-06
7.91838E-07
8.81273E-08
8.73413E-09
7.70839E-10
6.05818E-11
4.2399E-12
2.64244E-13
1.46652E-14
7.24781E-16
3.18978E-17
1.25011E-18
4.36286E-20
1.35591E-21
3.75252E-23
9.24807E-25
2.02962E-26
3.96654E-28
6.90311E-30
1.06982E-31
1.47644E-33
1.81448E-35
1.98575E-37
1.93523E-39
1.67948E-41
1.29793E-43
8.93232E-46
5.47408E-48
2.9874E-50
1.45181E-52
6.28293E-55

2.4213E-57
8.30942E-60
2.53938E-62
6.91065E-65
1.67473E-67
3.61416E-70
6.94549E-73
1.1886E-75
1.81134E-78
2.45811E-81
2.97056E-84
3.19675E-87
3.06348E-90
2.6143E-93
1.98669E-96
1.3444E-99
8.1019E-103
4.3478E-106
2.0777E-109
8.8417E-113
3.3506E-116
1.1307E-119
3.3978E-123
9.0925E-127
2.1668E-130
4.598E-134
8.6889E-138
1.4622E-141
2.1911E-145
2.9239E-149
3.4745E-153
3.6767E-157
3.4647E-161
2.9074E-165
2.1726E-169
1.4457E-173
8.5671E-178
4.5208E-182
2.1243E-186
8.8894E-191
3.3125E-195
1.0992E-199
3.2481E-204
0.01
0.01
0.01
0.01
0.01
0.01
0.01
0.01
0.01

0.01
0.011
0.011
0.011
0.012
0.014
0.014
0.016
0.016
0.017
0.02
0.02
0.02
0.02
0.02
0.02
0.021
0.021
0.022
0.022
0.023
0.023
0.026
0.027
0.03
0.031
0.031
0.039
0.04
0.04
0.046
0.05
0.07
0.08
0.1
0.1
0.1
0.1
0.1
0.1
0.1
0.1
0.1
0.1
0.1
0.1
0.1
0.1
0.1
0.1
0.1
0.1

0.1
0.1
0.1
0.1
0.1
0.1
0.1
0.1
0.1
0.1
0.1
0.1
0.1
0.1
0.1
0.1
0.1
0.1
0.1
0.1
0.1
0.1
0.1
0.1
0.1
0.1
0.1
0.1
0.1
0.1
0.1
0.1
0.1
0.1
0.1
0.1
0.1
0.1
0.1
0.14
0.16
0.16
0.2
0.2
0.2
0.2
0.2
0.2
0.2
0.2
0.2
0.2

0.2
0.22
0.26
0.3
0.35
0.4
0.6
0.82
2.18
3
0.01
0.01
0.01
0.01
0.01
0.01
0.01
0.01
0.01
0.01
0.01
0.01
0.01
0.01
0.01
0.01
0.01
0.01
0.01
0.01
0.01
0.01
0.01
0.01
0.01
0.01
0.01
0.01
0.01
0.01
0.01
0.01
0.01
0.01
0.01
0.01
0.01
0.01
0.01
0.01
0.01
0.01
0.01

0.01
0.01
0.01
0.01
0.02
0.02
0.02
0.02
0.1
0.1
0.1
0.1
0.1
0.1
0.1
0.1
0.1
0.1
0.1
0.1
0.1
0.1
0.1
0.1
0.1
0.1
0.1
0.1
0.1
0.1
0.1
0.1
0.1
0.1
0.1
0.1
0.1
0.1
0.1
0.1
0.1
0.1
0.1
0.1
0.1
0.1
0.1
0.1
0.1
0.1
0.1
0.1

0.1
0.1
0.1
0.1
0.1
0.1
0.1
0.1
0.1
0.1
0.1
0.1
0.1
0.1
0.1
0.1
0.1
0.1
0.1
0.1
0.1
0.1
0.1
0.1
0.1
0.1
0.1
0.1
0.1
0.1
0.1
0.1
0.1
0.1
0.1
0.1
0.1
0.1
0.1
0.1
0.1
0.1
0.1
0.1
0.1
0.1
0.1
0.1
0.1
0.1
0.1
0.1

0.1
0.1
0.1
0.1
0.1
0.1
0.1
0.1
0.1
0.1
0.1
0.1
0.1
0.1
0.1
0.1
0.1
0.1
0.1
0.1
0.1
0.1
0.1
0.1
0.1
0.1
0.1
0.1
0.1
0.1
0.1
0.1
0.1
0.1
0.1
0.1
0.1
0.1
0.1
0.1
0.1
0.1
0.1
0.1
0.1
0.1
0.1
0.1
0.1
0.1
0.1
0.1

0.1
0.1
0.1
0.1
0.1
0.1
0.1
0.1
0.1
0.1
0.1
0.1
0.1
0.1
0.1
0.1
0.1
0.1
0.1
0.1
0.1
0.1
0.1
0.1
0.1
0.1
0.1
0.1
0.1
0.1
0.1
0.1
0.1
0.1
0.1
0.1
0.1
0.1
0.1
0.1
0.1
0.1
0.1
0.1
0.1
0.1
0.1
0.1
0.1
0.1
0.1
0.1

0.1
0.1
0.1
0.1
0.1
0.1
0.1
0.1
0.1
0.1
0.1
0.1
0.1
0.1
0.1
0.1
0.1
0.1
0.1
0.1
0.1
0.1
0.1
0.1
0.1
0.1
0.1
0.1
0.1
0.1
0.1
0.1
0.1
0.1
0.1
0.1
0.1
0.1
0.1
0.1
0.1
0.1
0.1
0.1
0.1
0.1
0.1
0.1
0.1
0.1
0.1
0.1

0.1
0.1
0.1
0.1
0.1
0.1
0.1
0.1
0.1
0.1
0.1
0.1
0.1
0.1
0.1
0.1
0.1
0.1
0.1
0.1
0.1
0.1
0.1
0.1
0.1
0.1
0.1
0.1
0.1
0.1
0.1
0.1
0.1
0.1
0.1
0.1
0.1
0.1
0.1
0.1
0.1
0.1
0.1
0.1
0.1
0.1
0.1
0.1
0.1
0.1
0.1
0.1

0.1
0.1
0.1
0.1
0.1
0.1
0.1
0.1
0.1
0.1
0.1
0.1
0.1
0.1
0.1
0.1
0.1
0.1
0.1
0.1
0.1
0.1
0.1
0.1
0.1
0.1
0.1
0.1
0.1
0.1
0.1
0.1
0.1
0.1
0.1
0.1
0.1
0.1
0.1
0.1
0.1
0.1
0.1
0.1
0.1
0.1
0.1
0.1
0.1
0.1
0.1
0.1

0.1
0.1
0.1
0.1
0.1
0.1
0.1
0.1
0.1
0.1
0.1
0.1
0.1
0.1
0.1
0.1
0.1
0.1
0.1
0.1
0.1
0.1
0.1
0.1
0.1
0.1
0.1
0.1
0.1
0.1
0.1
0.1
0.1
0.1
0.1
0.1
0.1
0.1
0.1
0.1
0.1
0.1
0.1
0.1
0.1
0.1
0.1
0.1
0.1
0.1
0.1
0.1

0.1
0.1
0.1
0.1
0.1
0.1
0.1
0.1
0.1
0.1
0.1
0.1
0.1
0.1
0.1
0.1
0.1
0.1
0.1
0.1
0.1
0.1
0.1
0.1
0.1
0.1
0.2
0.2
0.2
0.2
0.2
0.2
0.2
0.2
0.2
0.2
0.2
0.2
0.2
0.2
0.2
0.2
0.2
0.2
0.2
0.2
0.2
0.2
0.2
0.2
0.2
0.2

0.2
0.2
0.2
0.2
0.2
0.2
0.2
0.2
0.2
0.2
0.2
0.2
0.2
0.2
0.2
0.2
0.2
0.2
0.2
0.2
0.2
0.2
0.2
0.2
0.2
0.2
0.2
0.2
0.2
0.2
0.2
0.2
0.2
0.2
0.2
0.2
0.2
0.2
0.2
0.2
0.2
0.2
0.2
0.2
0.2
0.2
0.2
0.2
0.2
0.2
0.2
0.2

0.2
0.2
0.2
0.2
0.2
0.2
0.2
0.2
0.2
0.2
0.2
0.2
0.2
0.2
0.2
0.2
0.2
0.2
0.2
0.2
0.2
0.2
0.2
0.2
0.2
0.2
0.2
0.2
0.2
0.2
0.2
0.2
0.2
0.2
0.2
0.2
0.2
0.2
0.2
0.2
0.2
0.2
0.2
0.2
0.2
0.2
0.2
0.2
0.2
0.2
0.2
0.2

0.2
0.2
0.2
0.2
0.2
0.2
0.2
0.2
0.2
0.2
0.2
0.2
0.2
0.2
0.2
0.2
0.2
0.2
0.2
0.2
0.2
0.2
0.2
0.2
0.2
0.2
0.2
0.2
0.2
0.2
0.2
0.2
0.2
0.2
0.2
0.2
0.2
0.2
0.2
0.2
0.2
0.2
0.2
0.2
0.2
0.2
0.2
0.2
0.2
0.2
0.2
0.2

0.2
0.2
0.2
0.2
0.2
0.2
0.2
0.2
0.2
0.2
0.2
0.2
0.2
0.2
0.2
0.2
0.2
0.2
0.2
0.2
0.2
0.2
0.2
0.2
0.2
0.2
0.2
0.2
0.2
0.2
0.2
0.2
0.2
0.2
0.2
0.2
0.2
0.2
0.2
0.2
0.2
0.2
0.2
0.2
0.2
0.2
0.2
0.2
0.2
0.2
0.2
0.2

0.2
0.2
0.2
0.2
0.2
0.2
0.2
0.2
0.2
0.2
0.2
0.2
0.2
0.2
0.2
0.2
0.2
0.2
0.2
0.2
0.2
0.2
0.2
0.2
0.2
0.2
0.2
0.2
0.2
0.2
0.2
0.2
0.2
0.2
0.2
0.2
0.2
0.2
0.2
0.2
0.2
0.2
0.2
0.2
0.2
0.2
0.2
0.2
0.2
0.2
0.2
0.2

0.2
0.2
0.2
0.2
0.2
0.2
0.2
0.2
0.2
0.2
0.2
0.2
0.2
0.2
0.2
0.2
0.2
0.2
0.2
0.2
0.2
0.2
0.2
0.2
0.2
0.2
20
0.007
0.007
0.007
0.007
0.008
0.008
0.009
0.009
0.009
0.009
0.009
0.009
0.01
0.01
0.01
0.01
0.01
0.01
0.01
0.01
0.012
0.013
0.013
0.52895123
0.579882997

0.548134303
0.500491858
0.43649103
0.500510446
0.667342003
0.499516694
0.77226755
0.471028698
0.477472298
0.499912703
0.505836478
0.499929151
0.780214051
0.241050037
0.61895899
0.803856712
0.51390569
0.484065924
0.579568146
0.605407521
0.797561157
0.24476755
0.5199826
0.500045396
0.70439262
0.516511228
0.500256512
0.316244586
0.423430754
0.499745825
0.479139506
0.791507996
0.507264218
0.545459731
0.241095197
0.495787581
0.490351466
0.73932365
0.500000337
0.525184623
0.361688122
0.470931429
0.668669577
0.564028065
0.489205051
0.499804114
0.389868965
0.445889443
0.498181948
0.52616051
0.504301697
0.499995645

0.429008026
0.635230687
0.58615599
0.532609602
0.614917618
0.514519095
0.504867142
0.444177848
0.654499198
0.655765676
0.323349519
0.59703322
0.41027411
0.507482905
0.587265701
0.44464096
0.812448811
0.499983824
0.508815131
0.526520656
0.574090826
0.341119853
0.53005948
0.526061552
0.368719363
0.6662924
0.424889195
0.499968822
0.500169734
0.486716237
0.512508571
0.499921097
0.592728966
0.573905121
0.563291123
0.546264356
0.709408593
0.478461179
0.500029574
0.510905335
0.488270169
0.475746436
0.58238943
0.446587266
0.423244875
0.299171433
0.504838738
0.51798523
0.50554264
0.695509099
0.445905344
0.696980691

0.296369698
0.660125193
0.514219837
0.332664311
0.391981126
0.348221991
0.503315738
0.732465098
0.49999794
0.391016757
0.514007272
0.500852429
0.448236129
0.50412663
0.196932592
0.493277112
0.607633667
0.290374271
0.47397349
0.521530216
0.741093958
0.791989114
0.496405857
0.500029398
0.473497918
0.500000711
0.50007873
0.282666593
0.473580463
0.499999849
0.603927843
0.503622382
0.34493868
0.53557594
0.497638087
0.703509407
0.374083169
0.519895872
0.503842855
0.590307141
0.515861571
0.500848071
0.412399053
0.421512086
0.503247464
0.46128723
0.807121393
0.500810234
0.291991146
0.467007074
0.600496357
0.500789065

0.50777876
0.500010959
0.759768437
0.311732702
0.500005451
0.398022616
0.577141339
0.507237347
0.501071371
0.500369289
0.51282997
0.802385718
0.480488206
0.2934415
0.499899143
0.499987877
0.442919144
0.303566353
0.450923975
0.393575678
0.499625694
0.499707304
0.223259572
0.496565918
0.57891978
0.434242612
0.676918716
0.239741054
0.500002117
0.747954717
0.800601317
0.218075827
0.509045312
0.472769002
0.754893393
0.501691657
0.550421152
0.48640931
0.498740304
0.76781636
0.643780676
0.764370394
0.463313194
0.375678592
0.656726535
0.416706254
0.640335922
0.500222646
0.557900375
0.50000692
0.491958352
0.797279742

0.2461051
0.517619471
0.364100537
0.429006161
0.499999894
0.501342895
0.466154052
0.482950637
0.457134108
0.557311579
0.376483412
0.503559928
0.500521059
0.509421723
0.48995607
0.229202458
0.336720958
0.634929582
0.523442228
0.650751023
0.508652661
0.463373019
0.467486121
0.499956124
0.429697861
0.645559187
0.49999851
0.506545017
0.485349952
0.494376174
0.458317786
0.803992095
0.503373647
0.190908822
0.782443948
0.746193748
0.399242487
0.550451852
0.329300837
0.426178131
0.290653057
0.351773326
0.531540744
0.342297547
0.598110327
0.507260137
0.500971528
0.456883243
0.595846699
0.616232954
0.499635575
0.668715202

0.569661306
0.499842915
0.489852402
0.553790898
0.49902323
0.507969456
0.810639817
0.503231534
0.327325118
0.504748226
0.795296274
0.629909005
0.50015459
0.381050352
0.191230543
0.500474416
0.512763871
0.495597024
0.622738421
0.486608207
0.558874489
0.50001988
0.589545944
0.500174865
0.500028517
0.404240759
0.506040254
0.500377146
0.48407062
0.460914326
0.567926289
0.499841572
0.687345885
0.48925207
0.427134067
0.393052809
0.510499826
0.436009093
0.500106242
0.500002478
0.551006506
0.499986239
0.341444615
0.499423055
0.362181273
0.616283594
0.50060684
0.520663591
0.50695943
0.215687076
0.50083714
0.499814208

0.800311223
0.365341167
0.363360537
0.474527728
0.505569913
0.567015481
0.463515202
0.467133167
0.211225643
0.499601329
0.47824784
0.598047111
0.584410561
0.500071068
0.730194943
0.433938788
0.720878154
0.608790223
0.655393061
0.499909347
0.602070774
0.49256577
0.500347035
0.481259986
0.498659182
0.49676018
0.498804063
0.510802524
0.502539909
0.701550271
0.675551416
0.479729026
0.514704044
0.490264763
0.499907839
0.567000658
0.443275343
0.671099951
0.500018979
0.618655278
0.727306737
0.46994277
0.499999931
0.48716298
0.424087253
0.466063994
0.50384711
0.501755993
0.669880319
0.493174198
0.54233793
0.560304665

0.362153711
0.343029303
0.503666663
0.506458703
0.500878412
0.579042412
0.621024889
0.455873733
0.495403139
0.501994523
0.510917961
0.316087666
0.500091576
0.803625438
0.401084174
0.499981569
0.292511461
0.394916164
0.785650754
0.250810262
0.488163267
0.247114113
0.500012797
0.500989752
0.615879663
0.447609
0.358740675
0.399379854
0.552289763
0.592231512
0.541359892
0.456210043
0.414335255
0.366707084
0.417860953
0.501184944
0.530044622
0.589437581
0.450074942
0.497551316
0.26386895
0.47338752
0.49999082
0.492677174
0.503101913
0.498517767
0.563704571
0.427522397
0.342634961
0.378346162
0.500039489
0.541827568

0.495115254
0.526786522
0.499799219
0.321734531
0.501551967
0.256959859
0.5537118
0.490916542
0.519981511
0.522224694
0.499884421
0.500221641
0.596483847
0.498865749
0.667054305
0.498152311
0.578517105
0.501342267
0.539760792
0.453104947
0.690038444
0.501511625
0.79729415
0.275303736
0.500303031
0.402012413
0.752941581
0.499542478
0.499143614
0.689848957
0.279832823
0.506950021
0.482252365
0.810709403
0.621880605
0.499768196
0.511595261
0.333174623
0.798942674
0.51684264
0.274464807
0.63982646
0.520226024
0.489258909
0.578819789
0.71293423
0.500017096
0.421335389
0.500002651
0.496166091
0.495381069
0.500022926

0.496040261
0.477108859
0.59161323
0.561239643
0.529905726
0.497842592
0.500115034
0.498944964
0.307022927
0.48872348
0.680284093
0.552829424
0.508790817
0.584637307
0.454407724
0.597305701
0.500483925
0.499706876
0.535792152
0.527026851
0.501739618
0.290812482
0.420206352
0.258532337
0.641347732
0.509188304
0.454079016
0.503283009
0.507057915
0.555871435
0.702996453
0.26505092
0.500246151
0.500099655
0.464205932
0.218330842
0.407592773
0.307936698
0.528871706
0.466285878
0.500501972
0.500774709
0.503767629
0.525450713
0.753300512
0.690943479
0.515923307
0.798486416
0.520975802
0.514600701
0.505054641
0.285790708

0.507137386
0.509523653
0.701997611
0.48561821
0.349409508
0.561587072
0.668067421
0.307243964
0.409045455
0.693716679
0.557059206
0.477677708
0.497628666
0.627544655
0.450951869
0.360538644
0.500729345
0.444981987
0.512722556
0.499987624
0.528484008
0.499982429
0.403941128
0.225147937
0.499647731
0.499902281
0.308072742
0.742591179
0.757833297
0.457928308
0.667687591
0.745326697
0.397543142
0.630665429
0.497752522
0.648295203
0.502640816
0.707714472
0.671064158
0.495223996
0.408742831
0.508720141
0.331862059
0.505780114
0.557273254
0.485926703
0.484166991
0.334301221
0.518250786
0.500767548
0.498990569
0.499988638

0.202404097
0.38672184
0.488589388
0.402619437
0.499999351
0.674039077
0.629587908
0.507148799
0.525187535
0.72341434
0.346419081
0.691786082
0.223554781
0.583784594
0.38072971
0.500054055
0.499913378
0.489816309
0.500010359
0.505488158
0.483054781
0.478803392
0.484088656
0.30585984
0.496441806
0.500069734
0.454485869
0.369061945
0.393799767
0.775934225
0.467777282
0.497610501
0.58012847
0.498852908
0.732660604
0.208989333
0.500157199
0.457300311
0.497218351
0.517275214
0.29208311
0.468408297
0.510227971
0.445817735
0.500247075
0.40886473
0.503532163
0.74589239
0.421708252
0.559177424
0.505231484
0.492171072

0.274306645
0.564916517
0.41233317
0.523817073
0.588876055
0.465766688
0.551147656
0.74860375
0.51327051
0.537674448
0.499998091
0.532984811
0.514959436
0.521201324
0.348549561
0.502292244
0.625853649
0.36877465
0.790703163
0.447967737
0.718697267
0.586289479
0.50073403
0.262441595
0.506309609
0.332058083
0.500049916
0.444583056
0.682739701
0.471648111
0.71449913
0.49370473
0.491858791
0.674633254
0.491578678
0.226150857
0.461024195
0.456655258
0.420303483
0.473017761
0.499925283
0.499250928
0.216601686
0.48455234
0.552686056
0.690078165
0.500155761
0.600274063
0.288733268
0.214897444
0.330659317
0.285899571

0.566848648
0.497716752
0.498164126
0.448465039
0.450605266
0.372351676
0.309220787
0.532579125
0.53188043
0.500402764
0.264782766
0.497432838
0.571593326
0.370165726
0.496150016
0.549047847
0.492192592
0.322255392
0.491039796
0.505250313
0.716842877
0.52285189
0.541924604
0.500003177
0.574162173
0.460921925
0.468561309
0.523992832
0.500390274
0.51578331
0.399926046
0.663694957
0.420336839
0.639184008
0.50068404
0.725993247
0.500000022
0.367411088
0.562159214
0.364085162
0.406297482
0.499640256
0.500233585
0.678107686
0.496479016
0.503995504
0.500002938
0.508321662
0.500149674
0.54917246
0.499996174
0.768676918

0.51187457
0.499886275
0.359058349
0.327627834
0.507943794
0.658741386
0.498531253
0.775946748
0.618161809
0.493617794
0.419210931
0.270372528
0.497227608
0.385409123
0.442822764
0.690702942
0.500595452
0.499336038
0.468639622
0.450542463
0.478100471
0.448456035
0.499870475
0.499999699
0.404921833
0.599486412
0.365962399
0.427412673
0.534307635
0.504122636
0.412898129
0.557210634
0.430002788
0.419969432
0.453454333
0.526137834
0.546673577
0.499960823
0.480530321
0.502740711
0.522510522
0.576058459
0.465272513
0.568866694
0.468016267
0.499999899
0.500014729
0.458929367
0.49755734
0.501615137
0.324300566
0.344044384

0.50000003
0.464977001
0.514967919
0.499519855
0.19045681
0.504483753
0.69359125
0.571355649
0.552575371
0.447210623
0.456200195
0.457768707
0.425478226
0.497313329
0.609466327
0.441523962
0.668748744
0.49999996
0.400713836
0.323902457
0.377367553
0.511135833
0.500024855
0.49998463
0.753279381
0.51037677
0.45021189
0.511673281
0.486218405
0.634102294
0.562162536
0.395514575
0.500073194
0.301220181
0.473963948
0.709224483
0.500000002
0.562662378
0.52557463
0.387001531
0.500289485
0.49999986
0.587484463
0.49999058
0.500929289
0.216898034
0.503519158
0.625147169
0.507481424
0.48118999
0.489493868
0.663977703

0.499052333
0.18808361
0.758666408
0.596324077
0.53346175
0.432433714
0.499965975
0.489926659
0.496899044
0.46504668
0.499986041
0.658668993
0.499204416
0.324284695
0.524021116
0.362763099
0.358386905
0.678749119
0.524198577
0.356784508
0.555116212
0.214850383
0.500140131
0.506536051
0.596064595
0.251969905
0.672024346
0.727784517
0.2701105
0.493197835
0.228732612
0.22230772
0.500142788
0.646691341
0.528605212
0.500070997
0.340634666
0.499557855
0.432487715
0.480297049
0.484560477
0.495257488
0.539642313
0.476730921
0.212876222
0.69628114
0.276281783
0.499990853
0.481061837
0.499998779
0.540292869
0.530044088

0.501879691
0.44750645
0.365922404
0.498330551
0.499863262
0.488082491
0.188068823
0.520110264
0.476888018
0.500044669
0.477579277
0.244005805
0.45403056
0.499872953
0.493195244
0.500200717
0.493425876
0.41967058
0.222512874
0.512739248
0.524869881
0.498303348
0.56614344
0.497801423
0.467057227
0.460288222
0.504748459
0.671357644
0.784067463
0.49895325
0.507840857
0.500451178
0.503131541
0.478139339
0.499081104
0.484014366
0.546893925
0.48358501
0.299101193
0.548569866
0.499550643
0.5
0.207445912
0.561217031
0.319986297
0.526283895
0.277597728
0.500330811
0.500779947
0.500002193
0.365636053
0.364458933

0.499949175
0.315461879
0.212996887
0.417163121
0.49899277
0.007
0.007
0.007
0.1
20
0.2
20
20
0.1
0.1
0.1
0.1
0.1
0.1
0.1
0.2
0.2
0.1
0.35
0.65
0.5
0.5
0.5
0.5
0.35
0.65
0.15
0.15
0.85
0.85
0.15
0.85
0.15
0.15
0.85
0.85
0.152735949
0.5
0

STATION	LOCATION	Date_Collected	Time_Collected	Parameter
05114000	Souris River Nr Sherwood, ND	6/12/2013	13:20	Mercury, total
05120000	Souris River Nr Verendrye, ND	8/20/2014	8:40	Mercury, total
05120000	Souris River Nr Verendrye, ND	10/6/2015	9:30	Mercury, total
05120000	Souris River Nr Verendrye, ND	5/10/2016	10:20	Mercury, total
05123990	J. Clark Salyer Pool 357 Nr Westhope, ND	2/13/2017	12:39	Mercury, total
05115500	Lake Darling Near Foxholm, ND	2/14/2017	9:46	Mercury, total
05117500	Souris River Above Minot, ND	4/18/2017	14:40	Mercury, total
05117500	Souris River Above Minot, ND	7/26/2017	13:30	Mercury, total
05120000	Souris River Nr Verendrye, ND	8/28/2017	11:10	Mercury, total
05114000	Souris River Nr Sherwood, ND	9/1/2015	17:00	Mercury, total
05114000	Souris River Nr Sherwood, ND	4/22/2015	18:30	Mercury, total
05114000	Souris River Nr Sherwood, ND	8/29/2011	16:00	Mercury, total
05120000	Souris River Nr Verendrye, ND	8/30/2011	13:45	Mercury, total
05114000	Souris River Nr Sherwood, ND	9/10/2012	13:30	Mercury, total
05120000	Souris River Nr Verendrye, ND	9/11/2012	9:00	Mercury, total
05117500	Souris River Above Minot, ND	5/7/2013	14:15	Mercury, total
05114000	Souris River Nr Sherwood, ND	5/9/2013	8:15	Mercury, total
05120000	Souris River Nr Verendrye, ND	7/9/2013	8:30	Mercury, total
05120000	Souris River Nr Verendrye, ND	4/15/2014	12:15	Mercury, total
05120000	Souris River Nr Verendrye, ND	7/22/2014	9:10	Mercury, total
05123990	J. Clark Salyer Pool 357 Nr Westhope, ND	7/19/2016	8:00	Mercury, total
05120000	Souris River Nr Verendrye, ND	8/31/2016	15:20	Mercury, total
05117500	Souris River Above Minot, ND	5/9/2017	15:10	Mercury, total
05123990	J. Clark Salyer Pool 357 Nr Westhope, ND	8/2/2017	8:32	Mercury, total
05120000	Souris River Nr Verendrye, ND	6/16/2015	15:30	Mercury, total
05120000	Souris River Nr Verendrye, ND	9/2/2015	18:50	Mercury, total
05123990	J. Clark Salyer Pool 357 Nr Westhope, ND	10/14/2014	18:06	Mercury, total
05114000	Souris River Nr Sherwood, ND	6/17/2015	18:15	Mercury, total
05114000	Souris River Nr Sherwood, ND	8/3/2011	12:00	Mercury, total
05114000	Souris River Nr Sherwood, ND	9/21/2011	18:30	Mercury, total
05123990	J. Clark Salyer Pool 357 Nr Westhope, ND	1/25/2012	13:15	Mercury, total
05123990	J. Clark Salyer Pool 357 Nr Westhope, ND	1/25/2012	13:25	Mercury, total
05114000	Souris River Nr Sherwood, ND	8/28/2012	14:45	Mercury, total
05123990	J. Clark Salyer Pool 357 Nr Westhope, ND	2/26/2013	9:21	Mercury, total
05120000	Souris River Nr Verendrye, ND	4/23/2013	8:40	Mercury, total
05114000	Souris River Nr Sherwood, ND	5/22/2013	9:15	Mercury, total
05120000	Souris River Nr Verendrye, ND	8/27/2013	14:00	Mercury, total
05114000	Souris River Nr Sherwood, ND	5/29/2014	11:40	Mercury, total
05120000	Souris River Nr Verendrye, ND	6/7/2016	10:00	Mercury, total
05120000	Souris River Nr Verendrye, ND	1/17/2017	11:00	Mercury, total
05117500	Souris River Above Minot, ND	4/5/2017	8:00	Mercury, total
05114000	Souris River Nr Sherwood, ND	4/18/2017	10:50	Mercury, total
05117500	Souris River Above Minot, ND	6/13/2017	14:40	Mercury, total
05120000	Souris River Nr Verendrye, ND	7/25/2017	9:50	Mercury, total
05120000	Souris River Nr Verendrye, ND	7/5/2011	15:45	Mercury, total
05120000	Souris River Nr Verendrye, ND	8/27/2012	13:50	Mercury, total

Res_Remark	Result	Units	Mercury (Total)
	0.005	ug/L	0.005
	0.005	ug/L	0.005
	0.005	ug/L	0.005
	0.005	ug/L	0.005
	0.005	ug/L	0.005
	0.005	ug/L	0.005
	0.005	ug/L	0.005
	0.005	ug/L	0.005
	0.005	ug/L	0.005
	0.00511	ug/L	0.00511
	0.005634	ug/L	0.0056343
	0.006	ug/L	0.006
	0.006	ug/L	0.006
	0.006	ug/L	0.006
	0.006	ug/L	0.006
	0.006	ug/L	0.006
	0.006	ug/L	0.006
	0.006	ug/L	0.006
	0.006	ug/L	0.006
	0.006	ug/L	0.006
	0.006	ug/L	0.006
	0.006	ug/L	0.006
	0.006	ug/L	0.006
	0.006	ug/L	0.006
	0.00616	ug/L	0.00616
	0.00617	ug/L	0.00617
	0.006313	ug/L	0.0063129
	0.00673	ug/L	0.00673
	0.007	ug/L	0.007
	0.007	ug/L	0.007
	0.007	ug/L	0.007
	0.007	ug/L	0.007
	0.007	ug/L	0.007
	0.007	ug/L	0.007
	0.007	ug/L	0.007
	0.007	ug/L	0.007
	0.007	ug/L	0.007
	0.007	ug/L	0.007
	0.007	ug/L	0.007
	0.007	ug/L	0.007
	0.007	ug/L	0.007
	0.007	ug/L	0.007
	0.007	ug/L	0.007
	0.007	ug/L	0.007
	0.008	ug/L	0.008
	0.008	ug/L	0.008

05117500	Souris River Above Minot, ND	5/21/2013	15:40	Mercury, total
05120000	Souris River Nr Verendrye, ND	8/4/2011	11:45	Mercury, total
05120000	Souris River Nr Verendrye, ND	5/29/2014	8:40	Mercury, total
05123990	J. Clark Salyer Pool 357 Nr Westhope, ND	10/13/2015	13:08	Mercury, total
05114000	Souris River Nr Sherwood, ND	6/8/2016	14:20	Mercury, total
05120000	Souris River Nr Verendrye, ND	4/17/2017	10:30	Mercury, total
05120000	Souris River Nr Verendrye, ND	5/28/2015	14:00	Mercury, total
05115500	Lake Darling Near Foxholm, ND	6/20/2001	9:10	Mercury, total
05123990	J. Clark Salyer Pool 357 Nr Westhope, ND	6/20/2001	17:05	Mercury, total
05123990	J. Clark Salyer Pool 357 Nr Westhope, ND	5/16/2002	11:45	Mercury, total
05115500	Lake Darling Near Foxholm, ND	8/21/2002	9:25	Mercury, total
05115500	Lake Darling Near Foxholm, ND	3/2/2010	14:50	Mercury, total
05114000	Souris River Nr Sherwood, ND	8/16/2011	17:00	Mercury, total
05120000	Souris River Nr Verendrye, ND	4/18/2016	11:10	Mercury, total
05120000	Souris River Nr Verendrye, ND	4/21/2015	15:40	Mercury, total
05123990	J. Clark Salyer Pool 357 Nr Westhope, ND	5/1/2006	16:10	Mercury, total
05120000	Souris River Nr Verendrye, ND	5/7/2013	11:10	Mercury, total
05120000	Souris River Nr Verendrye, ND	1/15/2014	10:45	Mercury, total
05120000	Souris River Nr Verendrye, ND	4/3/2017	10:40	Mercury, total
05114000	Souris River Nr Sherwood, ND	4/4/2017	9:30	Mercury, total
05120000	Souris River Nr Verendrye, ND	5/21/2013	13:10	Mercury, total
05115500	Lake Darling Near Foxholm, ND	7/29/2015	17:25	Mercury, total
05120000	Souris River Nr Verendrye, ND	4/29/2014	8:30	Mercury, total
05123990	J. Clark Salyer Pool 357 Nr Westhope, ND	10/16/2006	13:30	Mercury, total
05120000	Souris River Nr Verendrye, ND	8/18/2011	12:30	Mercury, total
05120000	Souris River Nr Verendrye, ND	3/31/2015	16:10	Mercury, total
05115500	Lake Darling Near Foxholm, ND	10/4/2005	16:05	Mercury, total
05115500	Lake Darling Near Foxholm, ND	6/21/2007	9:30	Mercury, total
05123990	J. Clark Salyer Pool 357 Nr Westhope, ND	2/23/2011	14:43	Mercury, total
05114000	Souris River Nr Sherwood, ND	3/30/2015	17:40	Mercury, total
05123990	J. Clark Salyer Pool 357 Nr Westhope, ND	10/12/2016	12:51	Mercury, total
05123990	J. Clark Salyer Pool 357 Nr Westhope, ND	6/20/2001	17:10	Mercury, total
05123990	J. Clark Salyer Pool 357 Nr Westhope, ND	10/11/2001	13:30	Mercury, total
05123990	J. Clark Salyer Pool 357 Nr Westhope, ND	9/3/2002	15:05	Mercury, total
05123990	J. Clark Salyer Pool 357 Nr Westhope, ND	9/3/2002	15:10	Mercury, total
05115500	Lake Darling Near Foxholm, ND	10/20/2004	10:20	Mercury, total
05123990	J. Clark Salyer Pool 357 Nr Westhope, ND	6/21/2005	17:15	Mercury, total
05115500	Lake Darling Near Foxholm, ND	7/22/2009	11:30	Mercury, total
05123990	J. Clark Salyer Pool 357 Nr Westhope, ND	10/24/2002	9:45	Mercury, total
05123990	J. Clark Salyer Pool 357 Nr Westhope, ND	10/5/2005	14:15	Mercury, total
05123990	J. Clark Salyer Pool 357 Nr Westhope, ND	10/5/2005	14:20	Mercury, total
05123990	J. Clark Salyer Pool 357 Nr Westhope, ND	8/31/2005	14:05	Mercury, total
05123990	J. Clark Salyer Pool 357 Nr Westhope, ND	8/31/2005	14:00	Mercury, total
05124000	Souris River Nr Westhope, ND	6/15/2021	14:20	Mercury, total
05124000	Souris River Nr Westhope, ND	7/14/2021	10:30	Mercury, total
05114000	Souris River Nr Sherwood, ND	1/6/2021	15:00	Mercury, total
05120000	Souris River Nr Verendrye, ND	6/15/2021	8:50	Mercury, total

	0.008	ug/L	0.008
	0.009	ug/L	0.009
	0.009	ug/L	0.009
	0.009	ug/L	0.009
	0.009	ug/L	0.009
	0.009	ug/L	0.009
	0.00926	ug/L	0.00926
	0.01	ug/L	0.01
	0.01	ug/L	0.01
	0.01	ug/L	0.01
	0.01	ug/L	0.01
	0.01	ug/L	0.01
	0.01	ug/L	0.01
	0.01	ug/L	0.01
	0.010153	ug/L	0.0101534
	0.011	ug/L	0.011
	0.011	ug/L	0.011
	0.012	ug/L	0.012
	0.012	ug/L	0.012
	0.012	ug/L	0.012
	0.013	ug/L	0.013
	0.01369	ug/L	0.01369
	0.014	ug/L	0.014
	0.015	ug/L	0.015
	0.015	ug/L	0.015
	0.015638	ug/L	0.0156377
	0.016	ug/L	0.016
	0.016	ug/L	0.016
	0.016	ug/L	0.016
	0.016511	ug/L	0.0165105
	0.017	ug/L	0.017
	0.02	ug/L	0.02
	0.02	ug/L	0.02
	0.02	ug/L	0.02
	0.02	ug/L	0.02
	0.02	ug/L	0.02
	0.02	ug/L	0.02
	0.027	ug/L	0.027
	0.03	ug/L	0.03
	0.06	ug/L	0.06
	0.099	ug/L	0.099
	0.1	ug/L	0.1
	0.12	ug/L	0.12
	0.005	ug/L	0.005
	0.005	ug/L	0.005
	0.006	ug/L	0.006
	0.006	ug/L	0.006

05123990	J. Clark Salyer Pool 357 Nr Westhope, ND	1/5/2021	12:35	Mercury, total
05123990	J. Clark Salyer Pool 357 Nr Westhope, ND	5/17/2021	12:53	Mercury, total
05123990	J. Clark Salyer Pool 357 Nr Westhope, ND	10/15/2020	10:39	Mercury, total
05120000	Souris River Nr Verendrye, ND	4/21/2021	15:00	Mercury, total
05115500	Lake Darling Near Foxholm, ND	10/20/2010	10:11	Mercury, total
05115500	Lake Darling Near Foxholm, ND	10/20/2010	10:16	Mercury, total
05123990	J. Clark Salyer Pool 357 Nr Westhope, ND	10/20/2010	12:53	Mercury, total
05123990	J. Clark Salyer Pool 357 Nr Westhope, ND	10/20/2010	12:56	Mercury, total
05114000	Souris River Nr Sherwood, ND	11/3/2010	15:30	Mercury, total
05117500	Souris River Above Minot, ND	11/9/2010	12:20	Mercury, total
05120000	Souris River Nr Verendrye, ND	11/9/2010	16:15	Mercury, total
05117500	Souris River Above Minot, ND	2/14/2011	17:00	Mercury, total
05120000	Souris River Nr Verendrye, ND	2/15/2011	13:15	Mercury, total
05115500	Lake Darling Near Foxholm, ND	2/23/2011	10:34	Mercury, total
05115500	Lake Darling Near Foxholm, ND	2/23/2011	10:36	Mercury, total
05120000	Souris River Nr Verendrye, ND	5/10/2011	12:15	Mercury, total
05114000	Souris River Nr Sherwood, ND	5/11/2011	13:20	Mercury, total
05117500	Souris River Above Minot, ND	5/13/2011	11:00	Mercury, total
05123990	J. Clark Salyer Pool 357 Nr Westhope, ND	5/17/2011	11:06	Mercury, total
05115500	Lake Darling Near Foxholm, ND	5/18/2011	10:01	Mercury, total
05115500	Lake Darling Near Foxholm, ND	5/18/2011	10:18	Mercury, total
05117500	Souris River Above Minot, ND	7/6/2011	16:15	Mercury, total
05114000	Souris River Nr Sherwood, ND	7/7/2011	10:00	Mercury, total
05115500	Lake Darling Near Foxholm, ND	7/11/2011	12:34	Mercury, total
05115500	Lake Darling Near Foxholm, ND	7/11/2011	12:38	Mercury, total
05123990	J. Clark Salyer Pool 357 Nr Westhope, ND	7/12/2011	12:26	Mercury, total
05123990	J. Clark Salyer Pool 357 Nr Westhope, ND	7/12/2011	12:29	Mercury, total
05117500	Souris River Above Minot, ND	8/3/2011	17:00	Mercury, total
05124000	Souris River Nr Westhope, ND	8/17/2011	10:00	Mercury, total
05117500	Souris River Above Minot, ND	8/19/2011	9:50	Mercury, total
05117500	Souris River Above Minot, ND	8/30/2011	10:05	Mercury, total
05115500	Lake Darling Near Foxholm, ND	10/12/2011	10:56	Mercury, total
05115500	Lake Darling Near Foxholm, ND	10/12/2011	11:01	Mercury, total
05123990	J. Clark Salyer Pool 357 Nr Westhope, ND	10/13/2011	10:49	Mercury, total
05120000	Souris River Nr Verendrye, ND	11/14/2011	16:45	Mercury, total
05114000	Souris River Nr Sherwood, ND	11/16/2011	16:00	Mercury, total
05117500	Souris River Above Minot, ND	11/23/2011	11:45	Mercury, total
05115500	Lake Darling Near Foxholm, ND	1/26/2012	12:25	Mercury, total
05115500	Lake Darling Near Foxholm, ND	1/26/2012	12:35	Mercury, total
05120000	Souris River Nr Verendrye, ND	2/6/2012	14:50	Mercury, total
05114000	Souris River Nr Sherwood, ND	2/9/2012	11:15	Mercury, total
05117500	Souris River Above Minot, ND	2/14/2012	16:15	Mercury, total
05123990	J. Clark Salyer Pool 357 Nr Westhope, ND	5/15/2012	9:17	Mercury, total
05123990	J. Clark Salyer Pool 357 Nr Westhope, ND	5/15/2012	9:20	Mercury, total
05115500	Lake Darling Near Foxholm, ND	5/15/2012	12:18	Mercury, total
05115500	Lake Darling Near Foxholm, ND	5/15/2012	12:26	Mercury, total
05117500	Souris River Above Minot, ND	5/30/2012	10:30	Mercury, total

	0.007	ug/L	0.007
	0.007	ug/L	0.007
	0.008	ug/L	0.008
	0.075	ug/L	0.075
<	0.005	ug/L	0.0025
<	0.005	ug/L	0.0025
<	0.005	ug/L	0.0025
<	0.005	ug/L	0.0025
<	0.005	ug/L	0.0025
<	0.005	ug/L	0.0025
<	0.005	ug/L	0.0025
<	0.005	ug/L	0.0025
<	0.005	ug/L	0.0025
<	0.005	ug/L	0.0025
<	0.005	ug/L	0.0025
<	0.005	ug/L	0.0025
<	0.005	ug/L	0.0025
<	0.005	ug/L	0.0025
<	0.005	ug/L	0.0025
<	0.005	ug/L	0.0025
<	0.005	ug/L	0.0025
<	0.005	ug/L	0.0025
<	0.005	ug/L	0.0025
<	0.005	ug/L	0.0025
<	0.005	ug/L	0.0025
<	0.005	ug/L	0.0025
<	0.005	ug/L	0.0025
<	0.005	ug/L	0.0025
<	0.005	ug/L	0.0025
<	0.005	ug/L	0.0025
<	0.005	ug/L	0.0025
<	0.005	ug/L	0.0025
<	0.005	ug/L	0.0025
<	0.005	ug/L	0.0025
<	0.005	ug/L	0.0025
<	0.005	ug/L	0.0025
<	0.005	ug/L	0.0025
<	0.005	ug/L	0.0025
<	0.005	ug/L	0.0025
<	0.005	ug/L	0.0025
<	0.005	ug/L	0.0025
<	0.005	ug/L	0.0025
<	0.005	ug/L	0.0025
<	0.005	ug/L	0.0025
<	0.005	ug/L	0.0025

05114000	Souris River Nr Sherwood, ND	5/30/2012	13:00	Mercury, total
05120000	Souris River Nr Verendrye, ND	5/31/2012	9:10	Mercury, total
05117500	Souris River Above Minot, ND	6/18/2012	10:37	Mercury, total
05114000	Souris River Nr Sherwood, ND	6/18/2012	13:15	Mercury, total
05120000	Souris River Nr Verendrye, ND	6/19/2012	9:45	Mercury, total
05117500	Souris River Above Minot, ND	7/11/2012	10:10	Mercury, total
05114000	Souris River Nr Sherwood, ND	7/11/2012	12:40	Mercury, total
05120000	Souris River Nr Verendrye, ND	7/12/2012	10:00	Mercury, total
05123990	J. Clark Salyer Pool 357 Nr Westhope, ND	8/8/2012	8:32	Mercury, total
05123990	J. Clark Salyer Pool 357 Nr Westhope, ND	8/8/2012	8:36	Mercury, total
05115500	Lake Darling Near Foxholm, ND	8/8/2012	11:59	Mercury, total
05115500	Lake Darling Near Foxholm, ND	8/8/2012	12:08	Mercury, total
05117500	Souris River Above Minot, ND	8/22/2012	11:20	Mercury, total
05124000	Souris River Nr Westhope, ND	8/28/2012	12:45	Mercury, total
05117500	Souris River Above Minot, ND	9/10/2012	11:10	Mercury, total
05123990	J. Clark Salyer Pool 357 Nr Westhope, ND	10/9/2012	12:18	Mercury, total
05123990	J. Clark Salyer Pool 357 Nr Westhope, ND	10/9/2012	12:22	Mercury, total
05115500	Lake Darling Near Foxholm, ND	10/10/2012	10:46	Mercury, total
05115500	Lake Darling Near Foxholm, ND	10/10/2012	10:53	Mercury, total
05117500	Souris River Above Minot, ND	10/29/2012	10:30	Mercury, total
05114000	Souris River Nr Sherwood, ND	10/29/2012	13:00	Mercury, total
05120000	Souris River Nr Verendrye, ND	10/30/2012	10:00	Mercury, total
05117500	Souris River Above Minot, ND	1/2/2013	12:45	Mercury, total
05114000	Souris River Nr Sherwood, ND	1/3/2013	8:40	Mercury, total
05120000	Souris River Nr Verendrye, ND	1/3/2013	15:00	Mercury, total
05115500	Lake Darling Near Foxholm, ND	2/25/2013	13:14	Mercury, total
05115500	Lake Darling Near Foxholm, ND	2/25/2013	13:19	Mercury, total
05123990	J. Clark Salyer Pool 357 Nr Westhope, ND	2/26/2013	9:24	Mercury, total
05114000	Souris River Nr Sherwood, ND	4/22/2013	12:30	Mercury, total
05117500	Souris River Above Minot, ND	4/22/2013	15:45	Mercury, total
05123990	J. Clark Salyer Pool 357 Nr Westhope, ND	5/29/2013	8:59	Mercury, total
05123990	J. Clark Salyer Pool 357 Nr Westhope, ND	5/29/2013	9:02	Mercury, total
05115500	Lake Darling Near Foxholm, ND	5/29/2013	12:43	Mercury, total
05115500	Lake Darling Near Foxholm, ND	5/29/2013	12:50	Mercury, total
05120000	Souris River Nr Verendrye, ND	6/11/2013	15:00	Mercury, total
05117500	Souris River Above Minot, ND	6/13/2013	9:30	Mercury, total
05117500	Souris River Above Minot, ND	7/8/2013	10:45	Mercury, total
05114000	Souris River Nr Sherwood, ND	7/8/2013	13:45	Mercury, total
05123990	J. Clark Salyer Pool 357 Nr Westhope, ND	7/30/2013	9:13	Mercury, total
05123990	J. Clark Salyer Pool 357 Nr Westhope, ND	7/30/2013	9:17	Mercury, total
05115500	Lake Darling Near Foxholm, ND	7/30/2013	12:25	Mercury, total
05115500	Lake Darling Near Foxholm, ND	7/30/2013	12:31	Mercury, total
05114000	Souris River Nr Sherwood, ND	8/26/2013	11:30	Mercury, total
05124000	Souris River Nr Westhope, ND	8/26/2013	14:40	Mercury, total
05117500	Souris River Above Minot, ND	8/29/2013	7:00	Mercury, total
05115500	Lake Darling Near Foxholm, ND	10/21/2013	10:46	Mercury, total
05115500	Lake Darling Near Foxholm, ND	10/21/2013	10:52	Mercury, total

<	0.005	ug/L	0.0025
<	0.005	ug/L	0.0025
<	0.005	ug/L	0.0025
<	0.005	ug/L	0.0025
<	0.005	ug/L	0.0025
<	0.005	ug/L	0.0025
<	0.005	ug/L	0.0025
<	0.005	ug/L	0.0025
<	0.005	ug/L	0.0025
<	0.005	ug/L	0.0025
<	0.005	ug/L	0.0025
<	0.005	ug/L	0.0025
<	0.005	ug/L	0.0025
<	0.005	ug/L	0.0025
<	0.005	ug/L	0.0025
<	0.005	ug/L	0.0025
<	0.005	ug/L	0.0025
<	0.005	ug/L	0.0025
<	0.005	ug/L	0.0025
<	0.005	ug/L	0.0025
<	0.005	ug/L	0.0025
<	0.005	ug/L	0.0025
<	0.005	ug/L	0.0025
<	0.005	ug/L	0.0025
<	0.005	ug/L	0.0025
<	0.005	ug/L	0.0025
<	0.005	ug/L	0.0025
<	0.005	ug/L	0.0025
<	0.005	ug/L	0.0025
<	0.005	ug/L	0.0025
<	0.005	ug/L	0.0025
<	0.005	ug/L	0.0025
<	0.005	ug/L	0.0025
<	0.005	ug/L	0.0025
<	0.005	ug/L	0.0025
<	0.005	ug/L	0.0025
<	0.005	ug/L	0.0025
<	0.005	ug/L	0.0025
<	0.005	ug/L	0.0025
<	0.005	ug/L	0.0025
<	0.005	ug/L	0.0025
<	0.005	ug/L	0.0025
<	0.005	ug/L	0.0025
<	0.005	ug/L	0.0025
<	0.005	ug/L	0.0025
<	0.005	ug/L	0.0025
<	0.005	ug/L	0.0025
<	0.005	ug/L	0.0025
<	0.005	ug/L	0.0025
<	0.005	ug/L	0.0025

05123990	J. Clark Salyer Pool 357 Nr Westhope, ND	10/21/2013	14:20	Mercury, total
05123990	J. Clark Salyer Pool 357 Nr Westhope, ND	10/21/2013	14:21	Mercury, total
05120000	Souris River Nr Verendrye, ND	10/29/2013	9:45	Mercury, total
05114000	Souris River Nr Sherwood, ND	10/30/2013	12:15	Mercury, total
05117500	Souris River Above Minot, ND	10/31/2013	8:15	Mercury, total
05117500	Souris River Above Minot, ND	1/21/2014	10:20	Mercury, total
05114000	Souris River Nr Sherwood, ND	1/23/2014	14:15	Mercury, total
05115500	Lake Darling Near Foxholm, ND	1/28/2014	12:02	Mercury, total
05115500	Lake Darling Near Foxholm, ND	1/28/2014	12:10	Mercury, total
05123990	J. Clark Salyer Pool 357 Nr Westhope, ND	1/29/2014	9:22	Mercury, total
05123990	J. Clark Salyer Pool 357 Nr Westhope, ND	1/29/2014	9:25	Mercury, total
05114000	Souris River Nr Sherwood, ND	4/16/2014	13:15	Mercury, total
05117500	Souris River Above Minot, ND	4/17/2014	8:00	Mercury, total
05117500	Souris River Above Minot, ND	4/28/2014	14:30	Mercury, total
05123990	J. Clark Salyer Pool 357 Nr Westhope, ND	5/20/2014	9:24	Mercury, total
05123990	J. Clark Salyer Pool 357 Nr Westhope, ND	5/20/2014	9:27	Mercury, total
05115500	Lake Darling Near Foxholm, ND	5/20/2014	13:05	Mercury, total
05115500	Lake Darling Near Foxholm, ND	5/20/2014	13:11	Mercury, total
05117500	Souris River Above Minot, ND	5/30/2014	7:30	Mercury, total
05120000	Souris River Nr Verendrye, ND	6/17/2014	9:00	Mercury, total
05117500	Souris River Above Minot, ND	6/17/2014	11:30	Mercury, total
05114000	Souris River Nr Sherwood, ND	6/18/2014	13:15	Mercury, total
05114000	Souris River Nr Sherwood, ND	7/21/2014	12:00	Mercury, total
05117500	Souris River Above Minot, ND	7/21/2014	14:15	Mercury, total
05123990	J. Clark Salyer Pool 357 Nr Westhope, ND	7/29/2014	9:16	Mercury, total
05123990	J. Clark Salyer Pool 357 Nr Westhope, ND	7/29/2014	9:20	Mercury, total
05115500	Lake Darling Near Foxholm, ND	7/29/2014	12:38	Mercury, total
05115500	Lake Darling Near Foxholm, ND	7/29/2014	12:46	Mercury, total
05124000	Souris River Nr Westhope, ND	8/19/2014	11:40	Mercury, total
05114000	Souris River Nr Sherwood, ND	8/19/2014	14:30	Mercury, total
05117500	Souris River Above Minot, ND	8/20/2014	10:40	Mercury, total
05120000	Souris River Nr Verendrye, ND	10/7/2014	13:45	Mercury, total
05114000	Souris River Nr Sherwood, ND	10/8/2014	17:15	Mercury, total
05117500	Souris River Above Minot, ND	10/8/2014	19:45	Mercury, total
05123990	J. Clark Salyer Pool 357 Nr Westhope, ND	10/14/2014	18:01	Mercury, total
05115500	Lake Darling Near Foxholm, ND	10/15/2014	14:44	Mercury, total
05115500	Lake Darling Near Foxholm, ND	10/15/2014	14:50	Mercury, total
05120000	Souris River Nr Verendrye, ND	1/12/2015	17:20	Mercury, total
05114000	Souris River Nr Sherwood, ND	1/14/2015	19:00	Mercury, total
05117500	Souris River Above Minot, ND	1/15/2015	18:40	Mercury, total
05123990	J. Clark Salyer Pool 357 Nr Westhope, ND	2/19/2015	18:49	Mercury, total
05115500	Lake Darling Near Foxholm, ND	2/20/2015	16:20	Mercury, total
05115500	Lake Darling Near Foxholm, ND	2/20/2015	16:22	Mercury, total
05117500	Souris River Above Minot, ND	3/31/2015	13:40	Mercury, total
05117500	Souris River Above Minot, ND	4/23/2015	13:20	Mercury, total
05123990	J. Clark Salyer Pool 357 Nr Westhope, ND	5/19/2015	14:50	Mercury, total
05123990	J. Clark Salyer Pool 357 Nr Westhope, ND	5/19/2015	14:52	Mercury, total

<	0.005	ug/L	0.0025
<	0.005	ug/L	0.0025
<	0.005	ug/L	0.0025
<	0.005	ug/L	0.0025
<	0.005	ug/L	0.0025
<	0.005	ug/L	0.0025
<	0.005	ug/L	0.0025
<	0.005	ug/L	0.0025
<	0.005	ug/L	0.0025
<	0.005	ug/L	0.0025
<	0.005	ug/L	0.0025
<	0.005	ug/L	0.0025
<	0.005	ug/L	0.0025
<	0.005	ug/L	0.0025
<	0.005	ug/L	0.0025
<	0.005	ug/L	0.0025
<	0.005	ug/L	0.0025
<	0.005	ug/L	0.0025
<	0.005	ug/L	0.0025
<	0.005	ug/L	0.0025
<	0.005	ug/L	0.0025
<	0.005	ug/L	0.0025
<	0.005	ug/L	0.0025
<	0.005	ug/L	0.0025
<	0.005	ug/L	0.0025
<	0.005	ug/L	0.0025
<	0.005	ug/L	0.0025
<	0.005	ug/L	0.0025
<	0.005	ug/L	0.0025
<	0.005	ug/L	0.0025
<	0.005	ug/L	0.0025
<	0.005	ug/L	0.0025
<	0.005	ug/L	0.0025
<	0.005	ug/L	0.0025
<	0.005	ug/L	0.0025
<	0.005	ug/L	0.0025
<	0.005	ug/L	0.0025
<	0.005	ug/L	0.0025
<	0.005	ug/L	0.0025
<	0.005	ug/L	0.0025
<	0.005	ug/L	0.0025
<	0.005	ug/L	0.0025
<	0.005	ug/L	0.0025
<	0.005	ug/L	0.0025
<	0.005	ug/L	0.0025
<	0.005	ug/L	0.0025
<	0.005	ug/L	0.0025
<	0.005	ug/L	0.0025
<	0.005	ug/L	0.0025
<	0.005	ug/L	0.0025
<	0.005	ug/L	0.0025

05115500	Lake Darling Near Foxholm, ND	5/19/2015	18:05	Mercury, total
05115500	Lake Darling Near Foxholm, ND	5/19/2015	18:10	Mercury, total
05114000	Souris River Nr Sherwood, ND	5/28/2015	18:10	Mercury, total
05117500	Souris River Above Minot, ND	5/29/2015	12:40	Mercury, total
05117500	Souris River Above Minot, ND	6/16/2015	20:00	Mercury, total
05120000	Souris River Nr Verendrye, ND	7/21/2015	15:30	Mercury, total
05117500	Souris River Above Minot, ND	7/21/2015	18:10	Mercury, total
05114000	Souris River Nr Sherwood, ND	7/22/2015	13:20	Mercury, total
05123990	J. Clark Salyer Pool 357 Nr Westhope, ND	7/29/2015	13:40	Mercury, total
05115500	Lake Darling Near Foxholm, ND	7/29/2015	17:20	Mercury, total
05124000	Souris River Nr Westhope, ND	9/1/2015	14:00	Mercury, total
05117500	Souris River Above Minot, ND	9/3/2015	13:00	Mercury, total
05117500	Souris River Above Minot, ND	10/6/2015	13:30	Mercury, total
05114000	Souris River Nr Sherwood, ND	10/7/2015	13:00	Mercury, total
05115500	Lake Darling Near Foxholm, ND	10/14/2015	9:22	Mercury, total
05115500	Lake Darling Near Foxholm, ND	10/14/2015	9:28	Mercury, total
05120000	Souris River Nr Verendrye, ND	1/26/2016	10:40	Mercury, total
05114000	Souris River Nr Sherwood, ND	1/27/2016	14:10	Mercury, total
05117500	Souris River Above Minot, ND	1/28/2016	14:45	Mercury, total
05123990	J. Clark Salyer Pool 357 Nr Westhope, ND	2/2/2016	12:28	Mercury, total
05115500	Lake Darling Near Foxholm, ND	2/3/2016	10:48	Mercury, total
05115500	Lake Darling Near Foxholm, ND	2/3/2016	10:52	Mercury, total
05114000	Souris River Nr Sherwood, ND	4/4/2016	14:20	Mercury, total
05117500	Souris River Above Minot, ND	4/4/2016	16:50	Mercury, total
05120000	Souris River Nr Verendrye, ND	4/5/2016	10:40	Mercury, total
05117500	Souris River Above Minot, ND	4/19/2016	11:50	Mercury, total
05114000	Souris River Nr Sherwood, ND	4/20/2016	13:30	Mercury, total
05117500	Souris River Above Minot, ND	5/10/2016	14:20	Mercury, total
05114000	Souris River Nr Sherwood, ND	5/11/2016	9:20	Mercury, total
05117500	Souris River Above Minot, ND	6/7/2016	14:10	Mercury, total
05123990	J. Clark Salyer Pool 357 Nr Westhope, ND	6/14/2016	11:17	Mercury, total
05115500	Lake Darling Near Foxholm, ND	6/14/2016	14:03	Mercury, total
05115500	Lake Darling Near Foxholm, ND	6/14/2016	14:09	Mercury, total
05120000	Souris River Nr Verendrye, ND	7/12/2016	15:10	Mercury, total
05114000	Souris River Nr Sherwood, ND	7/13/2016	9:40	Mercury, total
05117500	Souris River Above Minot, ND	7/13/2016	13:40	Mercury, total
05115500	Lake Darling Near Foxholm, ND	7/19/2016	11:25	Mercury, total
05115500	Lake Darling Near Foxholm, ND	7/19/2016	11:30	Mercury, total
05124000	Souris River Nr Westhope, ND	8/30/2016	8:30	Mercury, total
05114000	Souris River Nr Sherwood, ND	8/30/2016	11:50	Mercury, total
05117500	Souris River Above Minot, ND	9/1/2016	7:30	Mercury, total
05115500	Lake Darling Near Foxholm, ND	10/13/2016	9:54	Mercury, total
05115500	Lake Darling Near Foxholm, ND	10/13/2016	9:59	Mercury, total
05114000	Souris River Nr Sherwood, ND	10/18/2016	9:30	Mercury, total
05117500	Souris River Above Minot, ND	10/18/2016	13:50	Mercury, total
05120000	Souris River Nr Verendrye, ND	10/19/2016	15:40	Mercury, total
05114000	Souris River Nr Sherwood, ND	1/18/2017	17:00	Mercury, total

<	0.005	ug/L	0.0025
<	0.005	ug/L	0.0025
<	0.005	ug/L	0.0025
<	0.005	ug/L	0.0025
<	0.005	ug/L	0.0025
<	0.005	ug/L	0.0025
<	0.005	ug/L	0.0025
<	0.005	ug/L	0.0025
<	0.005	ug/L	0.0025
<	0.005	ug/L	0.0025
<	0.005	ug/L	0.0025
<	0.005	ug/L	0.0025
<	0.005	ug/L	0.0025
<	0.005	ug/L	0.0025
<	0.005	ug/L	0.0025
<	0.005	ug/L	0.0025
<	0.005	ug/L	0.0025
<	0.005	ug/L	0.0025
<	0.005	ug/L	0.0025
<	0.005	ug/L	0.0025
<	0.005	ug/L	0.0025
<	0.005	ug/L	0.0025
<	0.005	ug/L	0.0025
<	0.005	ug/L	0.0025
<	0.005	ug/L	0.0025
<	0.005	ug/L	0.0025
<	0.005	ug/L	0.0025
<	0.005	ug/L	0.0025
<	0.005	ug/L	0.0025
<	0.005	ug/L	0.0025
<	0.005	ug/L	0.0025
<	0.005	ug/L	0.0025
<	0.005	ug/L	0.0025
<	0.005	ug/L	0.0025
<	0.005	ug/L	0.0025
<	0.005	ug/L	0.0025
<	0.005	ug/L	0.0025
<	0.005	ug/L	0.0025
<	0.005	ug/L	0.0025
<	0.005	ug/L	0.0025
<	0.005	ug/L	0.0025
<	0.005	ug/L	0.0025
<	0.005	ug/L	0.0025
<	0.005	ug/L	0.0025
<	0.005	ug/L	0.0025
<	0.005	ug/L	0.0025
<	0.005	ug/L	0.0025
<	0.005	ug/L	0.0025
<	0.005	ug/L	0.0025
<	0.005	ug/L	0.0025

05117500	Souris River Above Minot, ND	1/19/2017	14:00	Mercury, total
05115500	Lake Darling Near Foxholm, ND	2/14/2017	9:51	Mercury, total
05114000	Souris River Nr Sherwood, ND	5/9/2017	11:20	Mercury, total
05120000	Souris River Nr Verendrye, ND	5/10/2017	8:50	Mercury, total
05123990	J. Clark Salyer Pool 357 Nr Westhope, ND	5/15/2017	10:53	Mercury, total
05123990	J. Clark Salyer Pool 357 Nr Westhope, ND	5/15/2017	10:56	Mercury, total
05115500	Lake Darling Near Foxholm, ND	5/15/2017	13:43	Mercury, total
05115500	Lake Darling Near Foxholm, ND	5/15/2017	13:49	Mercury, total
05114000	Souris River Nr Sherwood, ND	6/13/2017	10:00	Mercury, total
05120000	Souris River Nr Verendrye, ND	6/15/2017	8:00	Mercury, total
05114000	Souris River Nr Sherwood, ND	7/26/2017	9:20	Mercury, total
05115500	Lake Darling Near Foxholm, ND	8/1/2017	16:29	Mercury, total
05115500	Lake Darling Near Foxholm, ND	8/1/2017	16:34	Mercury, total
05124000	Souris River Nr Westhope, ND	8/29/2017	8:40	Mercury, total
05114000	Souris River Nr Sherwood, ND	8/29/2017	12:10	Mercury, total
05117500	Souris River Above Minot, ND	8/29/2017	15:50	Mercury, total
05120000	Souris River Nr Verendrye, ND	10/3/2017	16:00	Mercury, total
05117500	Souris River Above Minot, ND	10/3/2017	18:20	Mercury, total
05114000	Souris River Nr Sherwood, ND	10/4/2017	14:30	Mercury, total
05123990	J. Clark Salyer Pool 357 Nr Westhope, ND	10/10/2017	15:42	Mercury, total
05115500	Lake Darling Near Foxholm, ND	10/10/2017	18:08	Mercury, total
05115500	Lake Darling Near Foxholm, ND	10/10/2017	18:14	Mercury, total
05120000	Souris River Nr Verendrye, ND	1/3/2018	15:20	Mercury, total
05114000	Souris River Nr Sherwood, ND	1/4/2018	16:40	Mercury, total
05117500	Souris River Above Minot, ND	1/5/2018	16:55	Mercury, total
05115500	Lake Darling Near Foxholm, ND	2/27/2018	19:24	Mercury, total
05115500	Lake Darling Near Foxholm, ND	2/27/2018	19:32	Mercury, total
05123990	J. Clark Salyer Pool 357 Nr Westhope, ND	5/29/2018	20:39	Mercury, total
05115500	Lake Darling Near Foxholm, ND	5/30/2018	13:14	Mercury, total
05115500	Lake Darling Near Foxholm, ND	5/30/2018	13:20	Mercury, total
05117500	Souris River Above Minot, ND	6/12/2018	17:30	Mercury, total
05120000	Souris River Nr Verendrye, ND	6/12/2018	19:20	Mercury, total
05114000	Souris River Nr Sherwood, ND	7/16/2018	17:40	Mercury, total
05117500	Souris River Above Minot, ND	7/16/2018	20:10	Mercury, total
05115500	Lake Darling Near Foxholm, ND	7/24/2018	15:25	Mercury, total
05115500	Lake Darling Near Foxholm, ND	7/24/2018	15:30	Mercury, total
05117500	Souris River Above Minot, ND	8/14/2018	14:40	Mercury, total
05120000	Souris River Nr Verendrye, ND	8/14/2018	16:10	Mercury, total
05114000	Souris River Nr Sherwood, ND	10/2/2018	14:10	Mercury, total
05117500	Souris River Above Minot, ND	10/2/2018	20:10	Mercury, total
05115500	Lake Darling Near Foxholm, ND	10/23/2018	18:35	Mercury, total
05114000	Souris River Nr Sherwood, ND	2/2/2019	15:50	Mercury, total
05115500	Lake Darling Near Foxholm, ND	3/11/2019	20:29	Mercury, total
05115500	Lake Darling Near Foxholm, ND	3/11/2019	20:34	Mercury, total
05114000	Souris River Nr Sherwood, ND	5/1/2019	14:00	Mercury, total
05117500	Souris River Above Minot, ND	5/1/2019	16:20	Mercury, total
05117500	Souris River Above Minot, ND	5/15/2019	18:50	Mercury, total

<	0.005	ug/L	0.0025
<	0.005	ug/L	0.0025
<	0.005	ug/L	0.0025
<	0.005	ug/L	0.0025
<	0.005	ug/L	0.0025
<	0.005	ug/L	0.0025
<	0.005	ug/L	0.0025
<	0.005	ug/L	0.0025
<	0.005	ug/L	0.0025
<	0.005	ug/L	0.0025
<	0.005	ug/L	0.0025
<	0.005	ug/L	0.0025
<	0.005	ug/L	0.0025
<	0.005	ug/L	0.0025
<	0.005	ug/L	0.0025
<	0.005	ug/L	0.0025
<	0.005	ug/L	0.0025
<	0.005	ug/L	0.0025
<	0.005	ug/L	0.0025
<	0.005	ug/L	0.0025
<	0.005	ug/L	0.0025
<	0.005	ug/L	0.0025
<	0.005	ug/L	0.0025
<	0.005	ug/L	0.0025
<	0.005	ug/L	0.0025
<	0.005	ug/L	0.0025
<	0.005	ug/L	0.0025
<	0.005	ug/L	0.0025
<	0.005	ug/L	0.0025
<	0.005	ug/L	0.0025
<	0.005	ug/L	0.0025
<	0.005	ug/L	0.0025
<	0.005	ug/L	0.0025
<	0.005	ug/L	0.0025
<	0.005	ug/L	0.0025
<	0.005	ug/L	0.0025
<	0.005	ug/L	0.0025
<	0.005	ug/L	0.0025
<	0.005	ug/L	0.0025
<	0.005	ug/L	0.0025
<	0.005	ug/L	0.0025
<	0.005	ug/L	0.0025
<	0.005	ug/L	0.0025
<	0.005	ug/L	0.0025
<	0.005	ug/L	0.0025
<	0.005	ug/L	0.0025
<	0.005	ug/L	0.0025
<	0.005	ug/L	0.0025
<	0.005	ug/L	0.0025
<	0.005	ug/L	0.0025
<	0.005	ug/L	0.0025
<	0.005	ug/L	0.0025

05115500	Lake Darling Near Foxholm, ND	5/20/2019	15:46	Mercury, total
05123990	J. Clark Salyer Pool 357 Nr Westhope, ND	5/20/2019	18:33	Mercury, total
05117500	Souris River Above Minot, ND	6/5/2019	19:40	Mercury, total
05120000	Souris River Nr Verendrye, ND	6/6/2019	13:20	Mercury, total
05117500	Souris River Above Minot, ND	7/17/2019	18:50	Mercury, total
05123990	J. Clark Salyer Pool 357 Nr Westhope, ND	7/30/2019	15:41	Mercury, total
05115500	Lake Darling Near Foxholm, ND	7/30/2019	17:56	Mercury, total
05117500	Souris River Above Minot, ND	8/8/2019	15:00	Mercury, total
05114000	Souris River Nr Sherwood, ND	9/4/2019	17:20	Mercury, total
05114000	Souris River Nr Sherwood, ND	10/8/2019	14:10	Mercury, total
05123990	J. Clark Salyer Pool 357 Nr Westhope, ND	10/17/2019	15:03	Mercury, total
05115500	Lake Darling Near Foxholm, ND	10/17/2019	17:20	Mercury, total
05114000	Souris River Nr Sherwood, ND	2/27/2020	15:10	Mercury, total
05117500	Souris River Above Minot, ND	2/27/2020	22:50	Mercury, total
05115500	Lake Darling Near Foxholm, ND	3/4/2020	15:43	Mercury, total
05114000	Souris River Nr Sherwood, ND	4/27/2020	18:20	Mercury, total
05117500	Souris River Above Minot, ND	4/28/2020	14:30	Mercury, total
05120000	Souris River Nr Verendrye, ND	4/28/2020	16:50	Mercury, total
05117500	Souris River Above Minot, ND	5/18/2020	17:10	Mercury, total
05123990	J. Clark Salyer Pool 357 Nr Westhope, ND	5/27/2020	15:29	Mercury, total
05115500	Lake Darling Near Foxholm, ND	5/27/2020	18:36	Mercury, total
05115500	Lake Darling Near Foxholm, ND	5/27/2020	18:41	Mercury, total
05114000	Souris River Nr Sherwood, ND	6/22/2020	18:10	Mercury, total
05115500	Lake Darling Near Foxholm, ND	7/27/2020	18:47	Mercury, total
05115500	Lake Darling Near Foxholm, ND	7/27/2020	18:52	Mercury, total
05114000	Souris River Nr Sherwood, ND	8/18/2020	17:10	Mercury, total
05117500	Souris River Above Minot, ND	8/19/2020	13:30	Mercury, total
05120000	Souris River Nr Verendrye, ND	8/19/2020	15:10	Mercury, total
05120000	Souris River Nr Verendrye, ND	10/5/2020	9:50	Mercury, total
05114000	Souris River Nr Sherwood, ND	10/6/2020	11:40	Mercury, total
05117500	Souris River Above Minot, ND	10/6/2020	15:20	Mercury, total
05115500	Lake Darling Near Foxholm, ND	10/15/2020	13:17	Mercury, total
05120000	Souris River Nr Verendrye, ND	1/5/2021	9:50	Mercury, total
05117500	Souris River Above Minot, ND	1/7/2021	9:20	Mercury, total
05115500	Lake Darling Near Foxholm, ND	3/3/2021	13:42	Mercury, total
05115500	Lake Darling Near Foxholm, ND	3/3/2021	13:44	Mercury, total
05120000	Souris River Nr Verendrye, ND	4/5/2021	9:50	Mercury, total
05114000	Souris River Nr Sherwood, ND	4/6/2021	10:50	Mercury, total
05117500	Souris River Above Minot, ND	4/6/2021	14:10	Mercury, total
05114000	Souris River Nr Sherwood, ND	4/21/2021	10:20	Mercury, total
05117500	Souris River Above Minot, ND	4/21/2021	12:40	Mercury, total
05115500	Lake Darling Near Foxholm, ND	5/17/2021	10:02	Mercury, total
05115500	Lake Darling Near Foxholm, ND	5/17/2021	10:06	Mercury, total
05114000	Souris River Nr Sherwood, ND	6/16/2021	9:00	Mercury, total
05117500	Souris River Above Minot, ND	6/17/2021	15:30	Mercury, total
05114000	Souris River Nr Sherwood, ND	7/14/2021	12:50	Mercury, total
05117500	Souris River Above Minot, ND	7/14/2021	16:00	Mercury, total

<	0.005	ug/L	0.0025
<	0.005	ug/L	0.0025
<	0.005	ug/L	0.0025
<	0.005	ug/L	0.0025
<	0.005	ug/L	0.0025
<	0.005	ug/L	0.0025
<	0.005	ug/L	0.0025
<	0.005	ug/L	0.0025
<	0.005	ug/L	0.0025
<	0.005	ug/L	0.0025
<	0.005	ug/L	0.0025
<	0.005	ug/L	0.0025
<	0.005	ug/L	0.0025
<	0.005	ug/L	0.0025
<	0.005	ug/L	0.0025
<	0.005	ug/L	0.0025
<	0.005	ug/L	0.0025
<	0.005	ug/L	0.0025
<	0.005	ug/L	0.0025
<	0.005	ug/L	0.0025
<	0.005	ug/L	0.0025
<	0.005	ug/L	0.0025
<	0.005	ug/L	0.0025
<	0.005	ug/L	0.0025
<	0.005	ug/L	0.0025
<	0.005	ug/L	0.0025
<	0.005	ug/L	0.0025
<	0.005	ug/L	0.0025
<	0.005	ug/L	0.0025
<	0.005	ug/L	0.0025
<	0.005	ug/L	0.0025
<	0.005	ug/L	0.0025
<	0.005	ug/L	0.0025
<	0.005	ug/L	0.0025
<	0.005	ug/L	0.0025
<	0.005	ug/L	0.0025
<	0.005	ug/L	0.0025
<	0.005	ug/L	0.0025
<	0.005	ug/L	0.0025
<	0.005	ug/L	0.0025
<	0.005	ug/L	0.0025
<	0.005	ug/L	0.0025
<	0.005	ug/L	0.0025
<	0.005	ug/L	0.0025
<	0.005	ug/L	0.0025
<	0.005	ug/L	0.0025
<	0.005	ug/L	0.0025
<	0.005	ug/L	0.0025
<	0.005	ug/L	0.0025
<	0.005	ug/L	0.0025
<	0.005	ug/L	0.0025
<	0.005	ug/L	0.0025

05120000	Souris River Nr Verendrye, ND	7/15/2021	9:50	Mercury, total
05123990	J. Clark Salyer Pool 357 Nr Westhope, ND	7/26/2021	10:33	Mercury, total
05115500	Lake Darling Near Foxholm, ND	7/26/2021	13:45	Mercury, total
05115500	Lake Darling Near Foxholm, ND	7/26/2021	13:49	Mercury, total
05124000	Souris River Nr Westhope, ND	8/3/2021	11:30	Mercury, total
05114000	Souris River Nr Sherwood, ND	8/3/2021	13:30	Mercury, total
05117500	Souris River Above Minot, ND	8/4/2021	7:40	Mercury, total
05120000	Souris River Nr Verendrye, ND	8/5/2021	7:50	Mercury, total
05115500	Lake Darling Near Foxholm, ND	6/20/2001	9:15	Mercury, total
05115500	Lake Darling Near Foxholm, ND	3/16/2005	13:05	Mercury, total
05115500	Lake Darling Near Foxholm, ND	6/22/2005	9:50	Mercury, total
05115500	Lake Darling Near Foxholm, ND	5/2/2006	12:40	Mercury, total
05115500	Lake Darling Near Foxholm, ND	5/2/2006	12:45	Mercury, total
05115500	Lake Darling Near Foxholm, ND	8/24/2006	11:45	Mercury, total
05115500	Lake Darling Near Foxholm, ND	8/24/2006	11:55	Mercury, total
05115500	Lake Darling Near Foxholm, ND	10/16/2006	11:25	Mercury, total
05115500	Lake Darling Near Foxholm, ND	10/16/2006	11:35	Mercury, total
05123990	J. Clark Salyer Pool 357 Nr Westhope, ND	9/4/2007	13:40	Mercury, total
05115500	Lake Darling Near Foxholm, ND	10/30/2007	9:35	Mercury, total
05115500	Lake Darling Near Foxholm, ND	10/30/2007	9:45	Mercury, total
05115500	Lake Darling Near Foxholm, ND	5/16/2008	10:15	Mercury, total
05115500	Lake Darling Near Foxholm, ND	5/16/2008	10:25	Mercury, total
05123990	J. Clark Salyer Pool 357 Nr Westhope, ND	6/17/2008	13:20	Mercury, total
05115500	Lake Darling Near Foxholm, ND	8/27/2008	10:50	Mercury, total
05115500	Lake Darling Near Foxholm, ND	8/27/2008	11:00	Mercury, total
05115500	Lake Darling Near Foxholm, ND	10/7/2008	10:10	Mercury, total
05123990	J. Clark Salyer Pool 357 Nr Westhope, ND	5/18/2009	14:00	Mercury, total
05123990	J. Clark Salyer Pool 357 Nr Westhope, ND	5/18/2009	15:00	Mercury, total
05115500	Lake Darling Near Foxholm, ND	5/19/2009	11:20	Mercury, total
05115500	Lake Darling Near Foxholm, ND	5/19/2009	11:30	Mercury, total
05115500	Lake Darling Near Foxholm, ND	7/22/2009	11:25	Mercury, total
05123990	J. Clark Salyer Pool 357 Nr Westhope, ND	7/22/2009	13:10	Mercury, total
05115500	Lake Darling Near Foxholm, ND	10/19/2009	11:07	Mercury, total
05115500	Lake Darling Near Foxholm, ND	10/19/2009	11:13	Mercury, total
05123990	J. Clark Salyer Pool 357 Nr Westhope, ND	10/19/2009	13:52	Mercury, total
05117500	Souris River Above Minot, ND	11/3/2009	12:50	Mercury, total
05114000	Souris River Nr Sherwood, ND	11/18/2009	13:10	Mercury, total
05120000	Souris River Nr Verendrye, ND	11/18/2009	16:55	Mercury, total
05120000	Souris River Nr Verendrye, ND	3/1/2010	12:25	Mercury, total
05115500	Lake Darling Near Foxholm, ND	4/27/2010	11:22	Mercury, total
05115500	Lake Darling Near Foxholm, ND	4/27/2010	11:30	Mercury, total
05123990	J. Clark Salyer Pool 357 Nr Westhope, ND	4/28/2010	10:18	Mercury, total
05123990	J. Clark Salyer Pool 357 Nr Westhope, ND	4/28/2010	10:19	Mercury, total
05114000	Souris River Nr Sherwood, ND	6/1/2010	15:55	Mercury, total
05117500	Souris River Above Minot, ND	6/3/2010	17:05	Mercury, total
05120000	Souris River Nr Verendrye, ND	8/3/2010	15:50	Mercury, total
05117500	Souris River Above Minot, ND	8/4/2010	9:30	Mercury, total

<	0.005	ug/L	0.0025
<	0.005	ug/L	0.0025
<	0.005	ug/L	0.0025
<	0.005	ug/L	0.0025
<	0.005	ug/L	0.0025
<	0.005	ug/L	0.0025
<	0.005	ug/L	0.0025
<	0.005	ug/L	0.0025
<	0.01	ug/L	0.005
<	0.01	ug/L	0.005
<	0.01	ug/L	0.005
<	0.01	ug/L	0.005
<	0.01	ug/L	0.005
<	0.01	ug/L	0.005
<	0.01	ug/L	0.005
<	0.01	ug/L	0.005
<	0.01	ug/L	0.005
<	0.01	ug/L	0.005
<	0.01	ug/L	0.005
<	0.01	ug/L	0.005
<	0.01	ug/L	0.005
<	0.01	ug/L	0.005
<	0.01	ug/L	0.005
<	0.01	ug/L	0.005
<	0.01	ug/L	0.005
<	0.01	ug/L	0.005
<	0.01	ug/L	0.005
<	0.01	ug/L	0.005
<	0.01	ug/L	0.005
<	0.01	ug/L	0.005
<	0.01	ug/L	0.005
<	0.01	ug/L	0.005
<	0.01	ug/L	0.005
<	0.01	ug/L	0.005
<	0.01	ug/L	0.005
<	0.01	ug/L	0.005
<	0.01	ug/L	0.005
<	0.01	ug/L	0.005
<	0.01	ug/L	0.005
<	0.01	ug/L	0.005
<	0.01	ug/L	0.005
<	0.01	ug/L	0.005
<	0.01	ug/L	0.005
<	0.01	ug/L	0.005
<	0.01	ug/L	0.005
<	0.01	ug/L	0.005
<	0.01	ug/L	0.005
<	0.01	ug/L	0.005

05115500	Lake Darling Near Foxholm, ND	8/4/2010	10:16	Mercury, total
05115500	Lake Darling Near Foxholm, ND	8/4/2010	10:22	Mercury, total
05123990	J. Clark Salyer Pool 357 Nr Westhope, ND	8/4/2010	12:59	Mercury, total
05124000	Souris River Nr Westhope, ND	8/9/2010	16:00	Mercury, total
05114000	Souris River Nr Sherwood, ND	8/10/2010	11:35	Mercury, total
05117500	Souris River Above Minot, ND	8/31/2010	12:00	Mercury, total
05120000	Souris River Nr Verendrye, ND	8/31/2010	15:30	Mercury, total
05114000	Souris River Nr Sherwood, ND	9/1/2010	12:30	Mercury, total
05115500	Lake Darling Near Foxholm, ND	10/7/2003	13:35	Mercury, total
05115500	Lake Darling Near Foxholm, ND	10/7/2003	13:45	Mercury, total
05123990	J. Clark Salyer Pool 357 Nr Westhope, ND	10/8/2003	9:00	Mercury, total
05115500	Lake Darling Near Foxholm, ND	5/21/2004	10:00	Mercury, total
05115500	Lake Darling Near Foxholm, ND	5/21/2004	10:15	Mercury, total
05123990	J. Clark Salyer Pool 357 Nr Westhope, ND	5/25/2004	13:35	Mercury, total
05123990	J. Clark Salyer Pool 357 Nr Westhope, ND	5/25/2004	13:50	Mercury, total
05115500	Lake Darling Near Foxholm, ND	8/11/2004	14:00	Mercury, total
05115500	Lake Darling Near Foxholm, ND	8/11/2004	14:10	Mercury, total
05115500	Lake Darling Near Foxholm, ND	10/23/2002	13:45	Mercury, total
05123990	J. Clark Salyer Pool 357 Nr Westhope, ND	10/24/2002	9:55	Mercury, total
05115500	Lake Darling Near Foxholm, ND	6/4/2003	11:20	Mercury, total
05115500	Lake Darling Near Foxholm, ND	6/4/2003	11:25	Mercury, total
05115500	Lake Darling Near Foxholm, ND	6/25/2003	10:15	Mercury, total
05115500	Lake Darling Near Foxholm, ND	8/28/2003	13:55	Mercury, total
05115500	Lake Darling Near Foxholm, ND	8/28/2003	14:05	Mercury, total
05123990	J. Clark Salyer Pool 357 Nr Westhope, ND	8/29/2003	9:40	Mercury, total
05123990	J. Clark Salyer Pool 357 Nr Westhope, ND	8/27/2008	14:35	Mercury, total
05117500	Souris River Above Minot, ND	3/2/2010	16:45	Mercury, total
05120000	Souris River Nr Verendrye, ND	7/6/2010	16:00	Mercury, total
05115500	Lake Darling Near Foxholm, ND	8/24/2007	12:10	Mercury, total
05120000	Souris River Nr Verendrye, ND	6/2/2010	12:55	Mercury, total
05115500	Lake Darling Near Foxholm, ND	10/4/2005	16:10	Mercury, total
05115500	Lake Darling Near Foxholm, ND	6/21/2007	9:40	Mercury, total
05114000	Souris River Nr Sherwood, ND	2/25/2010	13:00	Mercury, total
05123990	J. Clark Salyer Pool 357 Nr Westhope, ND	3/2/2010	10:15	Mercury, total
05123990	J. Clark Salyer Pool 357 Nr Westhope, ND	8/17/2006	15:20	Mercury, total
05123990	J. Clark Salyer Pool 357 Nr Westhope, ND	6/20/2007	16:55	Mercury, total
05115500	Lake Darling Near Foxholm, ND	3/2/2010	14:46	Mercury, total
05123990	J. Clark Salyer Pool 357 Nr Westhope, ND	8/10/2004	13:45	Mercury, total
05123990	J. Clark Salyer Pool 357 Nr Westhope, ND	8/10/2004	13:50	Mercury, total
05123990	J. Clark Salyer Pool 357 Nr Westhope, ND	5/1/2006	16:05	Mercury, total
05123990	J. Clark Salyer Pool 357 Nr Westhope, ND	6/20/2007	17:05	Mercury, total
05115500	Lake Darling Near Foxholm, ND	8/24/2007	12:00	Mercury, total
05123990	J. Clark Salyer Pool 357 Nr Westhope, ND	10/29/2007	15:10	Mercury, total
05123990	J. Clark Salyer Pool 357 Nr Westhope, ND	10/3/2008	13:40	Mercury, total
05115500	Lake Darling Near Foxholm, ND	10/20/2004	10:15	Mercury, total
05123990	J. Clark Salyer Pool 357 Nr Westhope, ND	10/20/2004	12:20	Mercury, total
05123990	J. Clark Salyer Pool 357 Nr Westhope, ND	10/20/2004	12:25	Mercury, total

<	0.01	ug/L	0.005
<	0.01	ug/L	0.005
<	0.01	ug/L	0.005
<	0.01	ug/L	0.005
<	0.01	ug/L	0.005
<	0.01	ug/L	0.005
<	0.01	ug/L	0.005
<	0.01	ug/L	0.005
<	0.018	ug/L	0.009
<	0.018	ug/L	0.009
<	0.018	ug/L	0.009
<	0.018	ug/L	0.009
<	0.018	ug/L	0.009
<	0.018	ug/L	0.009
<	0.018	ug/L	0.009
<	0.018	ug/L	0.009
<	0.018	ug/L	0.009
<	0.02	ug/L	0.01
<	0.02	ug/L	0.01
<	0.02	ug/L	0.01
<	0.02	ug/L	0.01
<	0.02	ug/L	0.01
<	0.02	ug/L	0.01
<	0.02	ug/L	0.01
<	0.02	ug/L	0.01
E	0.005	ug/L	0.005
E	0.005	ug/L	0.005
E	0.005	ug/L	0.005
E	0.006	ug/L	0.006
E	0.006	ug/L	0.006
E	0.007	ug/L	0.007
E	0.007	ug/L	0.007
E	0.007	ug/L	0.007
E	0.007	ug/L	0.007
E	0.008	ug/L	0.008
E	0.008	ug/L	0.008
E	0.008	ug/L	0.008
E	0.009	ug/L	0.009
E	0.009	ug/L	0.009
E	0.009	ug/L	0.009
E	0.009	ug/L	0.009
E	0.009	ug/L	0.009
E	0.009	ug/L	0.009
E	0.009	ug/L	0.009
E	0.01	ug/L	0.01
E	0.01	ug/L	0.01
E	0.01	ug/L	0.01

05115500	Lake Darling Near Foxholm, ND	3/16/2005	13:00	Mercury, total
05123990	J. Clark Salyer Pool 357 Nr Westhope, ND	6/21/2005	17:25	Mercury, total
05115500	Lake Darling Near Foxholm, ND	6/22/2005	9:40	Mercury, total
05115500	Lake Darling Near Foxholm, ND	8/25/2005	10:40	Mercury, total
05115500	Lake Darling Near Foxholm, ND	8/25/2005	10:45	Mercury, total
05123990	J. Clark Salyer Pool 357 Nr Westhope, ND	10/8/2003	8:55	Mercury, total
05123990	J. Clark Salyer Pool 357 Nr Westhope, ND	3/11/2019	17:39	Mercury, total
05117500	Souris River Above Minot, ND	10/8/2019	21:10	Mercury, total
05123990	J. Clark Salyer Pool 357 Nr Westhope, ND	3/4/2020	18:58	Mercury, total
05117500	Souris River Above Minot, ND	6/23/2020	15:40	Mercury, total
05117500	Souris River Above Minot, ND	7/15/2020	19:10	Mercury, total
05115500	Lake Darling Near Foxholm, ND	10/23/2018	18:30	Mercury, total
05120000	Souris River Nr Verendrye, ND	5/19/2020	14:10	Mercury, total
05124000	Souris River Nr Westhope, ND	8/18/2020	14:20	Mercury, total
05120000	Souris River Nr Verendrye, ND	5/14/2019	15:40	Mercury, total
05115500	Lake Darling Near Foxholm, ND	10/17/2019	17:24	Mercury, total
05114000	Souris River Nr Sherwood, ND	5/20/2020	16:00	Mercury, total
05115500	Lake Darling Near Foxholm, ND	5/20/2019	15:51	Mercury, total
05114000	Souris River Nr Sherwood, ND	7/16/2019	19:30	Mercury, total
05124000	Souris River Nr Westhope, ND	9/5/2018	14:20	Mercury, total
05114000	Souris River Nr Sherwood, ND	7/15/2020	15:30	Mercury, total
05123990	J. Clark Salyer Pool 357 Nr Westhope, ND	7/24/2018	13:12	Mercury, total
05117500	Souris River Above Minot, ND	5/1/2018	19:40	Mercury, total
05120000	Souris River Nr Verendrye, ND	6/23/2020	17:40	Mercury, total
05114000	Souris River Nr Sherwood, ND	9/5/2018	17:20	Mercury, total
05115500	Lake Darling Near Foxholm, ND	3/4/2020	15:40	Mercury, total
05120000	Souris River Nr Verendrye, ND	4/30/2019	16:40	Mercury, total
05114000	Souris River Nr Sherwood, ND	4/25/2018	17:00	Mercury, total
05114000	Souris River Nr Sherwood, ND	5/15/2019	14:50	Mercury, total
05117500	Souris River Above Minot, ND	4/17/2020	18:50	Mercury, total
05123990	J. Clark Salyer Pool 357 Nr Westhope, ND	10/17/2019	15:06	Mercury, total
05115500	Lake Darling Near Foxholm, ND	7/30/2019	18:02	Mercury, total
05124000	Souris River Nr Westhope, ND	9/4/2019	14:30	Mercury, total
05120000	Souris River Nr Verendrye, ND	7/17/2018	14:00	Mercury, total
05120000	Souris River Nr Verendrye, ND	8/6/2019	16:05	Mercury, total
05114000	Souris River Nr Sherwood, ND	4/16/2019	14:30	Mercury, total
05120000	Souris River Nr Verendrye, ND	2/1/2019	16:00	Mercury, total
05114000	Souris River Nr Sherwood, ND	5/1/2018	17:00	Mercury, total
05120000	Souris River Nr Verendrye, ND	7/14/2020	18:20	Mercury, total
05120000	Souris River Nr Verendrye, ND	10/7/2019	15:30	Mercury, total
05114000	Souris River Nr Sherwood, ND	4/17/2020	15:10	Mercury, total
05120000	Souris River Nr Verendrye, ND	7/16/2019	15:10	Mercury, total
05123990	J. Clark Salyer Pool 357 Nr Westhope, ND	10/23/2018	16:13	Mercury, total
05120000	Souris River Nr Verendrye, ND	4/14/2020	18:50	Mercury, total
05117500	Souris River Above Minot, ND	2/2/2019	20:50	Mercury, total
05117500	Souris River Above Minot, ND	4/15/2019	17:50	Mercury, total
05120000	Souris River Nr Verendrye, ND	10/1/2018	16:20	Mercury, total

E	0.01	ug/L	0.01
E	0.01	ug/L	0.01
E	0.01	ug/L	0.01
E	0.01	ug/L	0.01
E	0.01	ug/L	0.01
E	0.015	ug/L	0.015
	0.005	ug/L	0.005
	0.005	ug/L	0.005
	0.005	ug/L	0.005
	0.005	ug/L	0.005
	0.005	ug/L	0.005
	0.00506	ug/L	0.00506
	0.00509	ug/L	0.00509
	0.00509	ug/L	0.00509
	0.00514	ug/L	0.00514
	0.00515	ug/L	0.00515
	0.00521	ug/L	0.00521
	0.00542	ug/L	0.00542
	0.00555	ug/L	0.00555
	0.00557	ug/L	0.00557
	0.0057	ug/L	0.0057
	0.00574	ug/L	0.00574
	0.00576	ug/L	0.00576
	0.00579	ug/L	0.00579
	0.00607	ug/L	0.00607
	0.00621	ug/L	0.00621
	0.00623	ug/L	0.00623
	0.00631	ug/L	0.00631
	0.00631	ug/L	0.00631
	0.00631	ug/L	0.00631
	0.00636	ug/L	0.00636
	0.00661	ug/L	0.00661
	0.00673	ug/L	0.00673
	0.00679	ug/L	0.00679
	0.00681	ug/L	0.00681
	0.00691	ug/L	0.00691
	0.00699	ug/L	0.00699
	0.00701	ug/L	0.00701
	0.00709	ug/L	0.00709
	0.00725	ug/L	0.00725
	0.00738	ug/L	0.00738
	0.00744	ug/L	0.00744
	0.00765	ug/L	0.00765
	0.00784	ug/L	0.00784
	0.00845	ug/L	0.00845
	0.00866	ug/L	0.00866
	0.00872	ug/L	0.00872

05114000	Souris River Nr Sherwood, ND	4/28/2014	11:40	Mercury, total
05120000	Souris River Nr Verendrye, ND	5/2/2018	13:20	Mercury, total
05123990	J. Clark Salyer Pool 357 Nr Westhope, ND	7/27/2020	16:00	Mercury, total
05120000	Souris River Nr Verendrye, ND	4/15/2019	16:00	Mercury, total
05120000	Souris River Nr Verendrye, ND	2/26/2020	16:30	Mercury, total
05117500	Souris River Above Minot, ND	4/25/2018	20:30	Mercury, total
05114000	Souris River Nr Sherwood, ND	6/12/2018	14:00	Mercury, total
05120000	Souris River Nr Verendrye, ND	4/26/2018	13:30	Mercury, total

	0.009	ug/L	0.009
	0.00919	ug/L	0.00919
	0.00939	ug/L	0.00939
	0.00968	ug/L	0.00968
	0.01	ug/L	0.01
	0.011	ug/L	0.011
	0.011	ug/L	0.011
	0.02	ug/L	0.02

Distribution: Mercury

TotalHgLast20Years A1:I525

Filter: No filter

Last updated 28 December 2021 at 8:38 by Wax, Peter N.

Descriptives

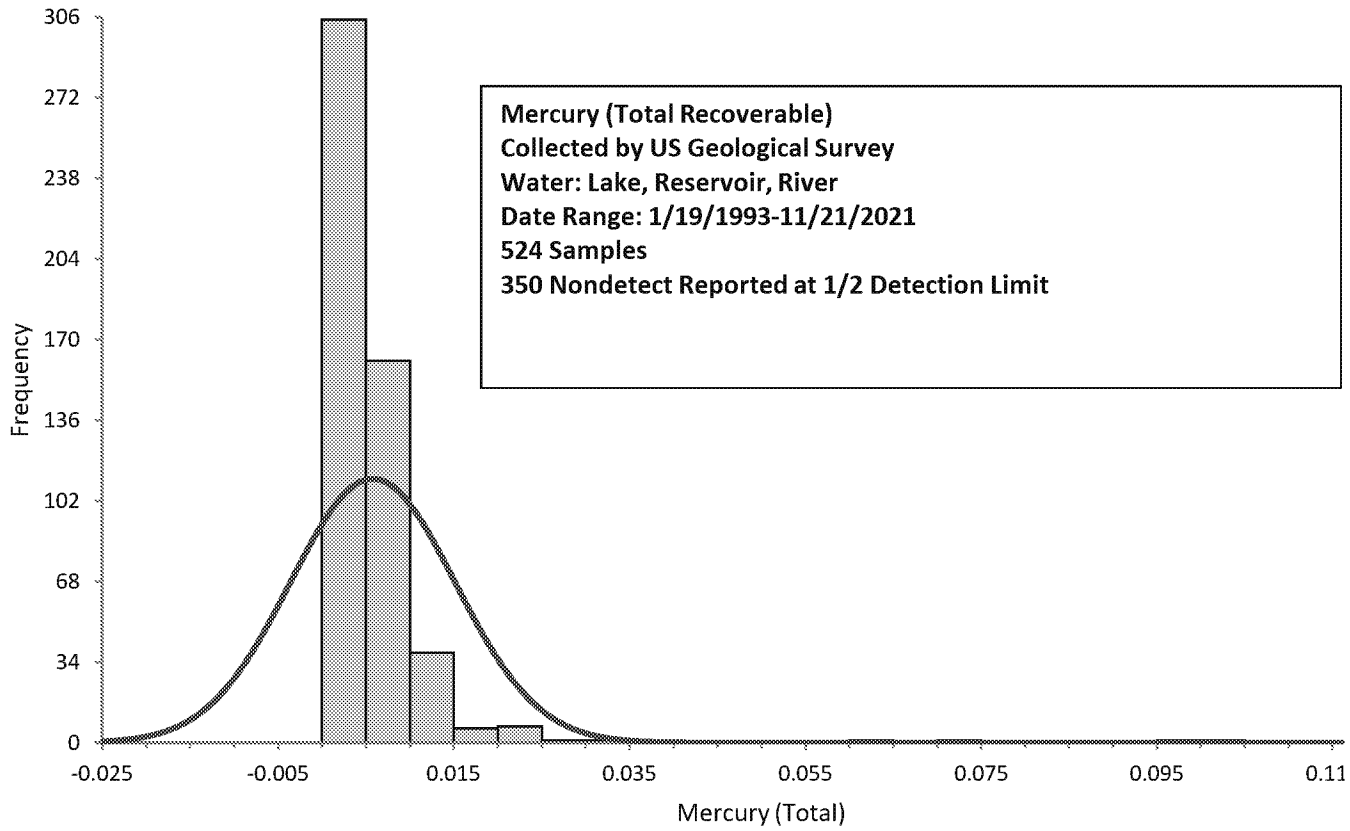

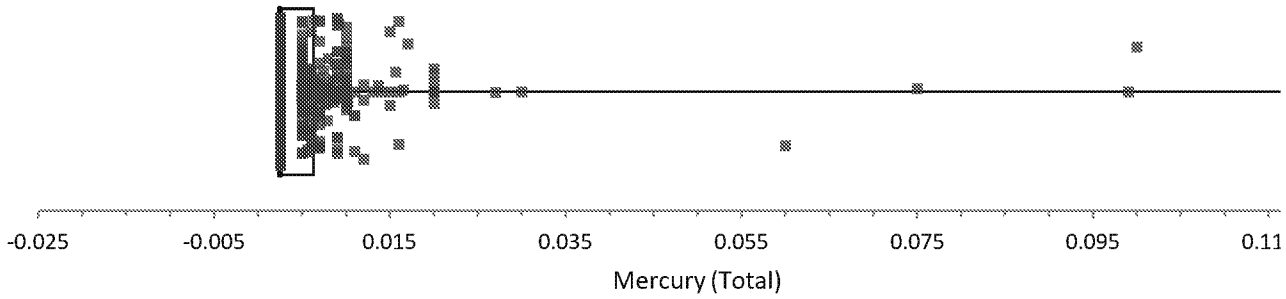

N | 524

15

15

	Mean	Mean SE	Geometric mean	SD	Variance	Skewness
Mercury (Total)	0.00577296	0.000410044	0.00416974	0.00938635	0.00008810	8.5

	Minimum	1st quartile	Median	3rd quartile	Maximum	IQR
Mercury (Total)	0.0025000	0.00250000	0.00250000	0.00634037	0.1200000	0.00384037

	Mode
Mercury (Total)	0.0025000

Quantile	Mercury (Total)
0.100	0.00250000
0.200	0.00250000
0.300	0.00250000
0.400	0.00250000
0.500	0.00250000
0.600	0.00500000
0.700	0.00586700
0.800	0.00700000
0.900	0.01000000

Kurtosis
85.99

Range
0.1175000

Frequency Distribution

Class	Frequency	Relative frequency	Density	Cumulative frequency	Cumulative relative frequency
≥0 to <0.005	305	0.582	116.4122	305	0.582
≥0.005 to <0.01	161	0.307	61.4504	466	0.889
≥0.01 to <0.015	38	0.073	14.5038	504	0.962
≥0.015 to <0.02	6	0.011	2.2901	510	0.973
≥0.02 to <0.025	7	0.013	2.6718	517	0.987
≥0.025 to <0.03	1	0.002	0.3817	518	0.989
≥0.03 to <0.035	1	0.002	0.3817	519	0.990
≥0.035 to <0.04	0	0.000	0.0000	519	0.990
≥0.04 to <0.045	0	0.000	0.0000	519	0.990
≥0.045 to <0.05	0	0.000	0.0000	519	0.990
≥0.05 to <0.055	0	0.000	0.0000	519	0.990
≥0.055 to <0.06	0	0.000	0.0000	519	0.990
≥0.06 to <0.065	1	0.002	0.3817	520	0.992
≥0.065 to <0.07	0	0.000	0.0000	520	0.992
≥0.07 to <0.075	1	0.002	0.3817	521	0.994
≥0.075 to <0.08	0	0.000	0.0000	521	0.994
≥0.08 to <0.085	0	0.000	0.0000	521	0.994
≥0.085 to <0.09	0	0.000	0.0000	521	0.994
≥0.09 to <0.095	0	0.000	0.0000	521	0.994
≥0.095 to <0.1	1	0.002	0.3817	522	0.996
≥0.1 to <0.105	1	0.002	0.3817	523	0.998
≥0.105 to <0.11	0	0.000	0.0000	523	0.998
≥0.11 to <0.115	0	0.000	0.0000	523	0.998
≥0.115 to <0.12	0	0.000	0.0000	523	0.998
≥0.12 to ≤0.125	1	0.002	0.3817	524	1.000

0
0
0
0
0
305
161
38
6
7
1
1
0
0
0
0
0
1
0
1
0
0
0
0
1
1
0
0
0
1
-0.025
-0.025
-0.0235
-0.022
-0.0205
-0.019
-0.0175
-0.016
-0.0145
-0.013
-0.0115
-0.01
-0.0085
-0.007
-0.0055
-0.004
-0.0025
-0.001
0.0005
0.002
0.0035

0.005
0.0065
0.008
0.0095
0.011
0.0125
0.014
0.0155
0.017
0.0185
0.02
0.0215
0.023
0.0245
0.026
0.0275
0.029
0.0305
0.032
0.0335
0.035
0.0365
0.038
0.0395
0.041
0.0425
0.044
0.0455
0.047
0.0485
0.05
0.0515
0.053
0.0545
0.056
0.0575
0.059
0.0605
0.062
0.0635
0.065
0.0665
0.068
0.0695
0.071
0.0725
0.074
0.0755
0.077
0.0785

0.08
0.0815
0.083
0.0845
0.086
0.0875
0.089
0.0905
0.092
0.0935
0.095
0.0965
0.098
0.0995
0.101
0.1025
0.104
0.1055
0.107
0.1085
0.11
0.1115
0.113
0.1145
0.116
0.1175
0.119
0.1205
0.122
0.1235
0.125
0.516085753
0.516085753
0.860425143
1.398341482
2.215247808
3.420899498
5.149525828
7.556193865
10.80806303
15.06959466
20.48161503
27.13537031
35.0442066
44.11696593
54.13821937
64.76065368
75.51398785
85.83264844
95.10132032
102.7139676
108.1387611

110.9793559
111.0227385
108.2656274
102.9148829
95.36185639
86.13509463
75.83933202
65.09052715
54.45653498
44.41106061
35.30540612
27.35899902
20.66655659
15.21755798
10.92271833
7.642323706
5.212295746
3.465306041
2.245758579
1.418709461
0.873640559
0.524422162
0.306858537
0.175026703
0.097314899
0.052742813
0.027864815
0.0143502
0.007203917
0.003525237
0.001681578
0.000781906
0.000354406
0.000156587
6.74405E-05
2.83135E-05
1.15871E-05
4.62239E-06
1.79749E-06
6.81359E-07
2.51764E-07
9.06819E-08
3.18388E-08
1.08968E-08
3.63542E-09
1.18227E-09
3.7479E-10
1.15816E-10
3.48865E-11
1.02437E-11
2.93199E-12
8.18048E-13

2.22487E-13	
5.89845E-14	
1.52434E-14	
3.84001E-15	
9.42959E-16	
2.25716E-16	
5.26673E-17	
1.19792E-17	
2.65598E-18	
5.74024E-19	
1.20933E-19	
2.48352E-20	
4.97164E-21	
9.70153E-22	
1.8454E-22	
3.42176E-23	
6.18467E-24	
1.08967E-24	
1.87145E-25	
3.1331E-26	
5.11302E-27	
8.13373E-28	
1.26128E-28	
1.90652E-29	
2.80918E-30	
4.03486E-31	
5.64918E-32	
7.70994E-33	
1.02571E-33	
	0.005
	0.01
	0.01
	0.01
	0.01
	0.01
	0.01
	0.01
	0.01
	0.009
	0.009
	0.009
	0.009
	0.009
	0.009
	0.009
	0.009
	0.009
	0.005
	0.005
	0.005
	0.005
	0.005

0.005
0.005
0.005
0.005
0.005
0.005
0.005
0.005
0.005
0.005
0.005
0.005
0.005
0.005
0.005
0.005
0.005
0.005
0.005
0.005
0.005
0.005
0.005
0.005
0.005
0.005
0.005
0.005
0.005
0.005
0.005
0.005
0.005
0.005
0.005
0.005
0.005
0.005
0.005
0.005
0.005
0.0025
0.0025
0.0025
0.0025
0.0025
0.0025
0.0025
0.0025
0.0025
0.0025
0.0025

0.0025
0.0025
0.0025
0.0025
0.0025
0.0025
0.0025
0.0025
0.0025
0.0025
0.0025
0.0025
0.0025
0.0025
0.0025
0.0025
0.0025
0.0025
0.0025
0.0025
0.0025
0.0025
0.0025
0.0025
0.0025
0.0025
0.0025
0.0025
0.0025
0.0025
0.0025
0.0025
0.0025
0.0025
0.0025
0.0025
0.0025
0.0025
0.0025
0.0025
0.0025
0.0025
0.0025
0.0025
0.0025
0.0025
0.0025
0.0025
0.0025
0.0025
0.0025
0.0025

0.0025
0.0025
0.0025
0.0025
0.0025
0.0025
0.0025
0.0025
0.0025
0.0025
0.0025
0.0025
0.0025
0.0025
0.0025
0.0025
0.0025
0.0025
0.0025
0.0025
0.0025
0.0025
0.0025
0.0025
0.0025
0.0025
0.0025
0.0025
0.0025
0.0025
0.0025
0.0025
0.0025
0.0025
0.0025
0.0025
0.0025
0.0025
0.0025
0.0025
0.0025
0.0025
0.0025
0.0025
0.0025
0.0025
0.0025
0.0025
0.0025
0.0025
0.0025
0.0025

0.0025
0.0025
0.0025
0.0025
0.0025
0.0025
0.0025
0.0025
0.0025
0.0025
0.0025
0.0025
0.0025
0.0025
0.0025
0.0025
0.0025
0.0025
0.0025
0.0025
0.0025
0.0025
0.0025
0.0025
0.0025
0.0025
0.0025
0.0025
0.0025
0.0025
0.0025
0.0025
0.0025
0.0025
0.0025
0.0025
0.0025
0.0025
0.0025
0.0025
0.0025
0.0025
0.0025
0.0025
0.0025
0.0025
0.0025
0.0025
0.0025
0.0025
0.0025
0.0025

0.0025
0.0025
0.0025
0.0025
0.0025
0.0025
0.0025
0.0025
0.0025
0.0025
0.0025
0.0025
0.0025
0.0025
0.0025
0.0025
0.0025
0.0025
0.0025
0.0025
0.0025
0.0025
0.0025
0.0025
0.0025
0.0025
0.0025
0.0025
0.0025
0.0025
0.0025
0.0025
0.0025
0.0025
0.0025
0.0025
0.0025
0.0025
0.0025
0.0025
0.0025
0.0025
0.0025
0.0025
0.0025
0.0025
0.0025
0.0025
0.0025
0.0025
0.0025
0.0025

0.0025
0.0025
0.0025
0.0025
0.0025
0.0025
0.0025
0.0025
0.0025
0.0025
0.0025
0.0025
0.0025
0.0025
0.0025
0.0025
0.0025
0.0025
0.0025
0.0025
0.0025
0.0025
0.0025
0.0025
0.0025
0.0025
0.0025
0.0025
0.0025
0.0025
0.0025
0.0025
0.0025
0.0025
0.0025
0.0025
0.0025
0.0025
0.0025
0.0025
0.0025
0.0025
0.0025
0.0025
0.0025
0.0025
0.0025
0.0025
0.0025
0.0025
0.0025
0.0025

0.0025
0.0025
0.0025
0.0025
0.0025
0.0025
0.0025
0.0025
0.0025
0.0025
0.0025
0.0025
0.0025
0.0025
0.0025
0.015
0.009
0.009
0.01
0.01
0.01
0.01
0.01
0.01
0.01
0.01
0.007
0.009
0.008
0.008
0.009
0.007
0.006
0.009
0.009
0.005
0.009
0.007
0.008
0.005
0.007
0.006
0.005
0.009
0.00631
0.011
0.02
0.00701
0.00576
0.00919
0.011
0.00679

0.00574
0.00557
0.00607
0.00872
0.00765
0.00506
0.00699
0.00845
0.005
0.00968
0.00866
0.00691
0.00623
0.00514
0.00631
0.00542
0.00744
0.00555
0.00661
0.00681
0.00673
0.00725
0.005
0.00636
0.00515
0.01
0.00621
0.005
0.00784
0.00738
0.00631
0.00509
0.00521
0.005
0.00579
0.00709
0.0057
0.005
0.00939
0.00509
0.01
0.01
0.02
0.02
0.01
0.01
0.02
0.02
0.03
0.02
0.02
0.1

0.12
0.016
0.06
0.099
0.011
0.015
0.016
0.027
0.01
0.016
0.008
0.007
0.009
0.01
0.015
0.006
0.006
0.007
0.007
0.007
0.008
0.007
0.006
0.006
0.007
0.007
0.006
0.011
0.006
0.008
0.013
0.007
0.005
0.006
0.007
0.012
0.006
0.014
0.007
0.009
0.006
0.005
0.0063129
0.0165105
0.0156377
0.0101534
0.0056343
0.00926
0.00616
0.00673
0.01369
0.00511

0.00617
0.005
0.009
0.01
0.005
0.007
0.009
0.006
0.006
0.017
0.007
0.005
0.005
0.012
0.012
0.007
0.009
0.007
0.005
0.006
0.007
0.007
0.005
0.006
0.005
0.008
0.007
0.006
0.075
0.007
0.006
0.005
0.005
0.52895123
0.579882997
0.548134303
0.500491858
0.43649103
0.500510446
0.667342003
0.499516694
0.77226755
0.471028698
0.477472298
0.499912703
0.505836478
0.499929151
0.780214051
0.241050037
0.61895899
0.803856712
0.51390569

0.484065924
0.579568146
0.605407521
0.797561157
0.24476755
0.5199826
0.500045396
0.70439262
0.516511228
0.500256512
0.316244586
0.423430754
0.499745825
0.479139506
0.791507996
0.507264218
0.545459731
0.241095197
0.495787581
0.490351466
0.73932365
0.500000337
0.525184623
0.361688122
0.470931429
0.668669577
0.564028065
0.489205051
0.499804114
0.389868965
0.445889443
0.498181948
0.52616051
0.504301697
0.499995645
0.429008026
0.635230687
0.58615599
0.532609602
0.614917618
0.514519095
0.504867142
0.444177848
0.654499198
0.655765676
0.323349519
0.59703322
0.41027411
0.507482905
0.587265701
0.44464096
0.812448811

0.499983824
0.508815131
0.526520656
0.574090826
0.341119853
0.53005948
0.526061552
0.368719363
0.6662924
0.424889195
0.499968822
0.500169734
0.486716237
0.512508571
0.499921097
0.592728966
0.573905121
0.563291123
0.546264356
0.709408593
0.478461179
0.500029574
0.510905335
0.488270169
0.475746436
0.58238943
0.446587266
0.423244875
0.299171433
0.504838738
0.51798523
0.50554264
0.695509099
0.445905344
0.696980691
0.296369698
0.660125193
0.514219837
0.332664311
0.391981126
0.348221991
0.503315738
0.732465098
0.49999794
0.391016757
0.514007272
0.500852429
0.448236129
0.50412663
0.196932592
0.493277112
0.607633667

0.290374271
0.47397349
0.521530216
0.741093958
0.791989114
0.496405857
0.500029398
0.473497918
0.500000711
0.50007873
0.282666593
0.473580463
0.499999849
0.603927843
0.503622382
0.34493868
0.53557594
0.497638087
0.703509407
0.374083169
0.519895872
0.503842855
0.590307141
0.515861571
0.500848071
0.412399053
0.421512086
0.503247464
0.46128723
0.807121393
0.500810234
0.291991146
0.467007074
0.600496357
0.500789065
0.50777876
0.500010959
0.759768437
0.311732702
0.500005451
0.398022616
0.577141339
0.507237347
0.501071371
0.500369289
0.51282997
0.802385718
0.480488206
0.2934415
0.499899143
0.499987877
0.442919144

0.303566353
0.450923975
0.393575678
0.499625694
0.499707304
0.223259572
0.496565918
0.57891978
0.434242612
0.676918716
0.239741054
0.500002117
0.747954717
0.800601317
0.218075827
0.509045312
0.472769002
0.754893393
0.501691657
0.550421152
0.48640931
0.498740304
0.76781636
0.643780676
0.764370394
0.463313194
0.375678592
0.656726535
0.416706254
0.640335922
0.500222646
0.557900375
0.50000692
0.491958352
0.797279742
0.2461051
0.517619471
0.364100537
0.429006161
0.499999894
0.501342895
0.466154052
0.482950637
0.457134108
0.557311579
0.376483412
0.503559928
0.500521059
0.509421723
0.48995607
0.229202458
0.336720958

0.634929582
0.523442228
0.650751023
0.508652661
0.463373019
0.467486121
0.499956124
0.429697861
0.645559187
0.49999851
0.506545017
0.485349952
0.494376174
0.458317786
0.803992095
0.503373647
0.190908822
0.782443948
0.746193748
0.399242487
0.550451852
0.329300837
0.426178131
0.290653057
0.351773326
0.531540744
0.342297547
0.598110327
0.507260137
0.500971528
0.456883243
0.595846699
0.616232954
0.499635575
0.668715202
0.569661306
0.499842915
0.489852402
0.553790898
0.49902323
0.507969456
0.810639817
0.503231534
0.327325118
0.504748226
0.795296274
0.629909005
0.50015459
0.381050352
0.191230543
0.500474416
0.512763871

0.495597024
0.622738421
0.486608207
0.558874489
0.50001988
0.589545944
0.500174865
0.500028517
0.404240759
0.506040254
0.500377146
0.48407062
0.460914326
0.567926289
0.499841572
0.687345885
0.48925207
0.427134067
0.393052809
0.510499826
0.436009093
0.500106242
0.500002478
0.551006506
0.499986239
0.341444615
0.499423055
0.362181273
0.616283594
0.50060684
0.520663591
0.50695943
0.215687076
0.50083714
0.499814208
0.800311223
0.365341167
0.363360537
0.474527728
0.505569913
0.567015481
0.463515202
0.467133167
0.211225643
0.499601329
0.47824784
0.598047111
0.584410561
0.500071068
0.730194943
0.433938788
0.720878154

0.608790223
0.655393061
0.499909347
0.602070774
0.49256577
0.500347035
0.481259986
0.498659182
0.49676018
0.498804063
0.510802524
0.502539909
0.701550271
0.675551416
0.479729026
0.514704044
0.490264763
0.499907839
0.567000658
0.443275343
0.671099951
0.500018979
0.618655278
0.727306737
0.46994277
0.499999931
0.48716298
0.424087253
0.466063994
0.50384711
0.501755993
0.669880319
0.493174198
0.54233793
0.560304665
0.362153711
0.343029303
0.503666663
0.506458703
0.500878412
0.579042412
0.621024889
0.455873733
0.495403139
0.501994523
0.510917961
0.316087666
0.500091576
0.803625438
0.401084174
0.499981569
0.292511461

0.394916164
0.785650754
0.250810262
0.488163267
0.247114113
0.500012797
0.500989752
0.615879663
0.447609
0.358740675
0.399379854
0.552289763
0.592231512
0.541359892
0.456210043
0.414335255
0.366707084
0.417860953
0.501184944
0.530044622
0.589437581
0.450074942
0.497551316
0.26386895
0.47338752
0.49999082
0.492677174
0.503101913
0.498517767
0.563704571
0.427522397
0.342634961
0.378346162
0.500039489
0.541827568
0.495115254
0.526786522
0.499799219
0.321734531
0.501551967
0.256959859
0.5537118
0.490916542
0.519981511
0.522224694
0.499884421
0.500221641
0.596483847
0.498865749
0.667054305
0.498152311
0.578517105

0.501342267
0.539760792
0.453104947
0.690038444
0.501511625
0.79729415
0.275303736
0.500303031
0.402012413
0.752941581
0.499542478
0.499143614
0.689848957
0.279832823
0.506950021
0.482252365
0.810709403
0.621880605
0.499768196
0.511595261
0.333174623
0.798942674
0.51684264
0.274464807
0.63982646
0.520226024
0.489258909
0.578819789
0.71293423
0.500017096
0.421335389
0.500002651
0.496166091
0.495381069
0.500022926
0.496040261
0.477108859
0.59161323
0.561239643
0.529905726
0.497842592
0.500115034
0.498944964
0.307022927
0.48872348
0.680284093
0.552829424
0.508790817
0.584637307
0.454407724
0.597305701
0.500483925

0.499706876
0.535792152
0.527026851
0.501739618
0.290812482
0.420206352
0.258532337
0.641347732
0.509188304
0.454079016
0.503283009
0.507057915
0.555871435
0.702996453
0.26505092
0.500246151
0.500099655
0.464205932
0.218330842
0.407592773
0.307936698
0.528871706
0.466285878
0.500501972
0.500774709
0.503767629
0.525450713
0.753300512
0.690943479
0.515923307
0.798486416
0.520975802
0.514600701
0.505054641
0.285790708
0.507137386
0.509523653
0.0025
0.0025
0.0025
0.0025
0.12
0.006340375
0.12
0.12
0.0025
0.0025
0.0025
0.0025
0.0025
0.0025
0.0025

0.006340375
0.006340375
0.0025
0.35
0.65
0.5
0.5
0.5
0.5
0.35
0.65
0.15
0.15
0.85
0.85
0.15
0.85
0.15
0.15
0.85
0.85
0.005772956
0.5
0

Distribution: Result

TotalHgLast20Years A1:H525

Filter: No filter

Last updated 9 November 2021 at 11:17 by Wax, Peter N.

Water Total Hg, USGS. Souris River, 5 sites, 525 samples, 174 Pos Results, 351 Non-Detect.

Descriptives **ALL DATA INCLUDED NON_DETECTS REPORTED AT REPORTABLE LIMIT**

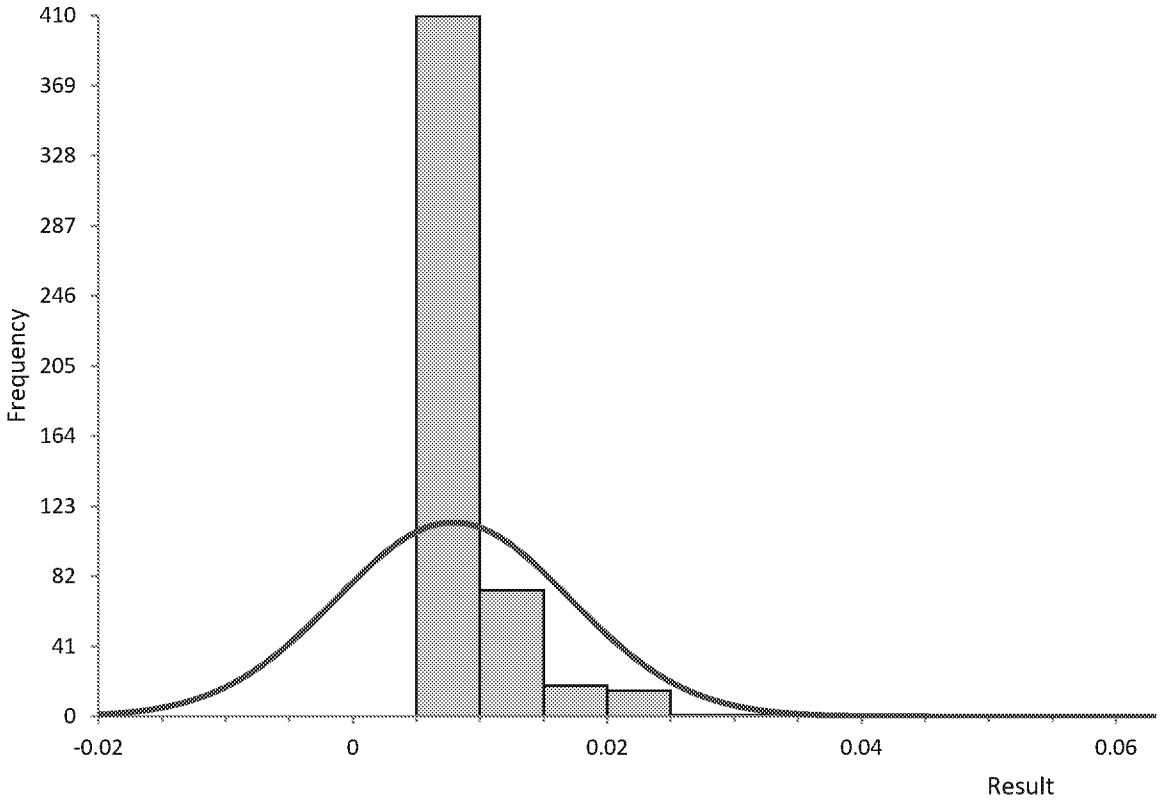

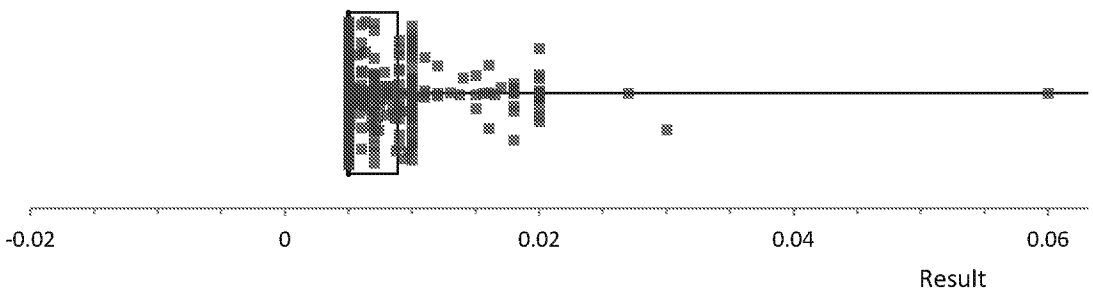

N | 524


0.08
0.1
0.12

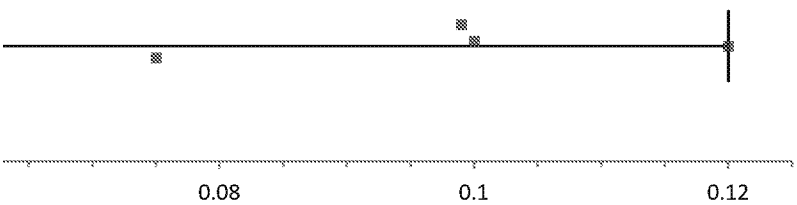
0.08
0.1
0.12

	Mean
Result	0.00789318

	Minimum
Result	0.0050000

	Mode
Result	0.0050000

Quantile	Result
0.100	0.00500000
0.200	0.00500000
0.300	0.00500000
0.400	0.00500000
0.500	0.00500000
0.600	0.00556867
0.700	0.00700000
0.800	0.01000000
0.900	0.01000000

Mean SE	SD	Skewness	Kurtosis
0.000402370	0.00921068	8.5	84.95

1st quartile	Median	3rd quartile	Maximum
0.00500000	0.00500000	0.00888333	0.1200000

Frequency Distribution

Class	Frequency
≥0.005 to <0.01	410
≥0.01 to <0.015	74
≥0.015 to <0.02	18
≥0.02 to <0.025	15
≥0.025 to <0.03	1
≥0.03 to <0.035	1
≥0.035 to <0.04	0
≥0.04 to <0.045	0
≥0.045 to <0.05	0
≥0.05 to <0.055	0
≥0.055 to <0.06	0
≥0.06 to <0.065	1
≥0.065 to <0.07	0
≥0.07 to <0.075	0
≥0.075 to <0.08	1
≥0.08 to <0.085	0
≥0.085 to <0.09	0
≥0.09 to <0.095	0
≥0.095 to <0.1	1
≥0.1 to <0.105	1
≥0.105 to <0.11	0
≥0.11 to <0.115	0
≥0.115 to <0.12	0
≥0.12 to ≤0.125	1

Relative frequency	Density	Cumulative frequency	Cumulative relative frequency
78.2%	156.4885	410	78.2%
14.1%	28.2443	484	92.4%
3.4%	6.8702	502	95.8%
2.9%	5.7252	517	98.7%
0.2%	0.3817	518	98.9%
0.2%	0.3817	519	99.0%
0.0%	0.0000	519	99.0%
0.0%	0.0000	519	99.0%
0.0%	0.0000	519	99.0%
0.0%	0.0000	519	99.0%
0.0%	0.0000	519	99.0%
0.2%	0.3817	520	99.2%
0.0%	0.0000	520	99.2%
0.0%	0.0000	520	99.2%
0.2%	0.3817	521	99.4%
0.0%	0.0000	521	99.4%
0.0%	0.0000	521	99.4%
0.0%	0.0000	521	99.4%
0.2%	0.3817	522	99.6%
0.2%	0.3817	523	99.8%
0.0%	0.0000	523	99.8%
0.0%	0.0000	523	99.8%
0.0%	0.0000	523	99.8%
0.2%	0.3817	524	100.0%

0
0
0
0
0
410
74
18
15
1
1
0
0
0
0
0
1
0
0
1
0
0
0
1
1
0
0
0
1
-0.02
-0.02
-0.01855
-0.0171
-0.01565
-0.0142
-0.01275
-0.0113
-0.00985
-0.0084
-0.00695
-0.0055
-0.00405
-0.0026
-0.00115
0.0003
0.00175
0.0032
0.00465
0.0061
0.00755
0.009
0.01045

0.0119
0.01335
0.0148
0.01625
0.0177
0.01915
0.0206
0.02205
0.0235
0.02495
0.0264
0.02785
0.0293
0.03075
0.0322
0.03365

0.0351

0.03655
0.038
0.03945
0.0409
0.04235
0.0438
0.04525
0.0467
0.04815
0.0496
0.05105
0.0525
0.05395
0.0554
0.05685
0.0583
0.05975
0.0612
0.06265
0.0641
0.06555
0.067
0.06845
0.0699
0.07135
0.0728
0.07425
0.0757
0.07715
0.0786
0.08005
0.0815
0.08295
0.0844

0.08585
0.0873
0.08875
0.0902
0.09165
0.0931
0.09455
0.096
0.09745
0.0989
0.10035
0.1018
0.10325
0.1047
0.10615
0.1076
0.10905
0.1105
0.11195
0.1134
0.11485
0.1163
0.11775
0.1192
0.12065
0.1221
0.12355
0.125
1.157390798
1.157390798
1.841384891
2.857893471
4.326975219
6.390865687
9.208139359
12.94258385
17.74626661
23.73722394
30.97346289
39.42634426
48.95760535
59.30492149
70.08066499
80.78720885
90.84978505
99.66487241
106.6589335
111.3497559
113.4013468
112.6637147
109.1909969
103.2348917

95.21450032
85.66759787
75.19119672
64.38049555
53.77476785
43.81670179
34.82873768
27.00677309
20.42888047
15.07486216
10.85173159
7.620468062
5.220368519
3.488651499
2.274316613
1.446375879
0.897322026
0.543065729
0.320622042
0.184659334
0.103749513
0.056864049
0.030403697
0.015858128
0.008068901
0.004005103
0.001939322
0.000916058
0.000422117
0.000189749
8.32078E-05
3.55947E-05
1.4854E-05
6.04696E-06
2.40142E-06
9.30331E-07
3.51595E-07
1.29624E-07
4.66191E-08
1.63561E-08
5.59801E-09
1.86906E-09
6.08766E-10
1.93426E-10
5.99535E-11
1.81281E-11
5.3472E-12
1.53864E-12
4.31903E-13
1.18269E-13
3.15932E-14
8.2329E-15

2.0929E-15	
5.19017E-16	
1.2556E-16	
2.96318E-17	
6.82184E-18	
1.53208E-18	
3.3566E-19	
7.17387E-20	
1.4957E-20	
3.0421E-21	
6.03584E-22	
1.16826E-22	
2.20586E-23	
4.06307E-24	
7.30075E-25	
1.27973E-25	
2.18828E-26	
3.65029E-27	
5.94001E-28	
9.42941E-29	
1.46022E-29	
2.20592E-30	
3.25086E-31	
4.6735E-32	
6.55427E-33	
8.96692E-34	
	0.01
	0.007
	0.01
	0.01
	0.01
	0.005
	0.005
	0.005
	0.007
	0.01
	0.006
	0.007
	0.005
	0.005
	0.005
	0.005
	0.005
	0.007
	0.006
	0.005
	0.005
	0.005
	0.006
	0.007
	0.005
	0.005

0.005
0.005
0.005
0.005
0.009
0.007
0.005
0.005
0.005
0.005
0.005
0.0165105
0.0056343
0.005
0.00673
0.005
0.00511
0.005
0.005
0.005
0.005
0.005
0.009
0.005
0.005
0.005
0.005
0.012
0.007
0.005
0.005
0.005
0.005
0.005
0.005
0.00631
0.00701
0.011
0.005
0.00607
0.005
0.005
0.00691
0.005
0.00631
0.00555
0.005
0.005
0.005
0.00738
0.005
0.00521

0.005
0.0057
0.005
0.005
0.006
0.005
0.005
0.005
0.005
0.005
0.01
0.01
0.01
0.02
0.02
0.02
0.02
0.02
0.02
0.018
0.018
0.018
0.018
0.018
0.018
0.02
0.01
0.01
0.01
0.01
0.01
0.01
0.01
0.016
0.007
0.01
0.01
0.01
0.01
0.01
0.01
0.016
0.007
0.006
0.009
0.01
0.01
0.01
0.01
0.01
0.01
0.01

0.01
0.01
0.027
0.01
0.01
0.01
0.01
0.008
0.01
0.01
0.01
0.01
0.005
0.005
0.005
0.005
0.005
0.005
0.005
0.005
0.005
0.005
0.005
0.005
0.005
0.005
0.005
0.005
0.005
0.005
0.005
0.005
0.005
0.005
0.005
0.005
0.005
0.005
0.005
0.005
0.005
0.005
0.005
0.005
0.005
0.005
0.005
0.005
0.005
0.005
0.01369

0.005
0.005
0.005
0.005
0.005
0.005
0.005
0.005
0.005
0.005
0.005
0.005
0.005
0.005
0.005
0.005
0.005
0.005
0.005
0.005
0.005
0.005
0.005
0.005
0.005
0.00506
0.005
0.005
0.005
0.005
0.00542
0.005
0.00661
0.005
0.00515
0.00621
0.005
0.005
0.005
0.005
0.005
0.005
0.005
0.005
0.005
0.005
0.005
0.005
0.01
0.005
0.01
0.01
0.01

0.005
0.005
0.005
0.005
0.005
0.005
0.005
0.005
0.005
0.005
0.005
0.005
0.005
0.005
0.005
0.005
0.005
0.006
0.008
0.005
0.005
0.005
0.005
0.005
0.005
0.005
0.005
0.005
0.005
0.005
0.005
0.005
0.005
0.005
0.005
0.005
0.005
0.005
0.005
0.005
0.005
0.005
0.005
0.005
0.005
0.005
0.005
0.005
0.005
0.005
0.007
0.005
0.006
0.007

0.005
0.005
0.005
0.005
0.011
0.00576
0.005
0.005
0.005
0.005
0.00845
0.00866
0.005
0.005
0.005
0.005
0.005
0.005
0.005
0.00631
0.005
0.005
0.005
0.005
0.005
0.005
0.005
0.005
0.005
0.005
0.005
0.005
0.01
0.01
0.006
0.005
0.01
0.01
0.005
0.005
0.005
0.008
0.009
0.015
0.006
0.005
0.005
0.005
0.005
0.005
0.008
0.006

0.005
0.005
0.007
0.011
0.013
0.005
0.006
0.007
0.005
0.012
0.006
0.014
0.009
0.005
0.006
0.005
0.005
0.005
0.0156377
0.0101534
0.00926
0.00616
0.005
0.00617
0.005
0.005
0.005
0.01
0.005
0.007
0.005
0.006
0.005
0.007
0.012
0.009
0.005
0.005
0.007
0.005
0.005
0.005
0.02
0.00919
0.005
0.00679
0.005
0.00872
0.00699
0.00968
0.00623
0.00514

0.005
0.00744
0.00681
0.00725
0.01
0.00784
0.005
0.00509
0.00579
0.00709
0.005
0.005
0.005
0.005
0.075
0.006
0.005
0.005
0.01
0.02
0.02
0.01
0.02
0.02
0.03
0.02
0.02
0.018
0.015
0.018
0.018
0.009
0.009
0.01
0.01
0.02
0.01
0.1
0.12
0.06
0.099
0.011
0.009
0.008
0.015
0.008
0.009
0.01
0.009
0.01
0.005
0.009

0.01
0.01
0.01
0.01
0.007
0.01
0.01
0.01
0.005
0.005
0.016
0.005
0.005
0.005
0.005
0.007
0.007
0.005
0.005
0.005
0.005
0.005
0.005
0.007
0.005
0.005
0.005
0.005
0.005
0.005
0.005
0.005
0.005
0.005
0.005
0.005
0.005
0.005
0.005
0.0063129
0.005
0.005
0.005
0.005
0.009
0.005
0.005
0.006
0.017
0.005
0.005
0.005
0.006

0.005
0.005
0.00574
0.00765
0.005
0.005
0.005
0.005
0.00636
0.005
0.005
0.00939
0.008
0.007
0.007
0.005
0.01
0.005
0.005
0.005
0.005
0.005
0.005
0.005
0.00557
0.00673
0.00509
0.005
0.005
0.005
0.52895123
0.579882997
0.548134303
0.500491858
0.43649103
0.500510446
0.667342003
0.499516694
0.77226755
0.471028698
0.477472298
0.499912703
0.505836478
0.499929151
0.780214051
0.241050037
0.61895899
0.803856712
0.51390569
0.484065924
0.579568146
0.605407521

0.797561157
0.24476755
0.5199826
0.500045396
0.70439262
0.516511228
0.500256512
0.316244586
0.423430754
0.499745825
0.479139506
0.791507996
0.507264218
0.545459731
0.241095197
0.495787581
0.490351466
0.73932365
0.500000337
0.525184623
0.361688122
0.470931429
0.668669577
0.564028065
0.489205051
0.499804114
0.389868965
0.445889443
0.498181948
0.52616051
0.504301697
0.499995645
0.429008026
0.635230687
0.58615599
0.532609602
0.614917618
0.514519095
0.504867142
0.444177848
0.654499198
0.655765676
0.323349519
0.59703322
0.41027411
0.507482905
0.587265701
0.44464096
0.812448811
0.499983824
0.508815131
0.526520656

0.574090826
0.341119853
0.53005948
0.526061552
0.368719363
0.6662924
0.424889195
0.499968822
0.500169734
0.486716237
0.512508571
0.499921097
0.592728966
0.573905121
0.563291123
0.546264356
0.709408593
0.478461179
0.500029574
0.510905335
0.488270169
0.475746436
0.58238943
0.446587266
0.423244875
0.299171433
0.504838738
0.51798523
0.50554264
0.695509099
0.445905344
0.696980691
0.296369698
0.660125193
0.514219837
0.332664311
0.391981126
0.348221991
0.503315738
0.732465098
0.49999794
0.391016757
0.514007272
0.500852429
0.448236129
0.50412663
0.196932592
0.493277112
0.607633667
0.290374271
0.47397349
0.521530216

0.741093958
0.791989114
0.496405857
0.500029398
0.473497918
0.500000711
0.50007873
0.282666593
0.473580463
0.499999849
0.603927843
0.503622382
0.34493868
0.53557594
0.497638087
0.703509407
0.374083169
0.519895872
0.503842855
0.590307141
0.515861571
0.500848071
0.412399053
0.421512086
0.503247464
0.46128723
0.807121393
0.500810234
0.291991146
0.467007074
0.600496357
0.500789065
0.50777876
0.500010959
0.759768437
0.311732702
0.500005451
0.398022616
0.577141339
0.507237347
0.501071371
0.500369289
0.51282997
0.802385718
0.480488206
0.2934415
0.499899143
0.499987877
0.442919144
0.303566353
0.450923975
0.393575678

0.499625694
0.499707304
0.223259572
0.496565918
0.57891978
0.434242612
0.676918716
0.239741054
0.500002117
0.747954717
0.800601317
0.218075827
0.509045312
0.472769002
0.754893393
0.501691657
0.550421152
0.48640931
0.498740304
0.76781636
0.643780676
0.764370394
0.463313194
0.375678592
0.656726535
0.416706254
0.640335922
0.500222646
0.557900375
0.50000692
0.491958352
0.797279742
0.2461051
0.517619471
0.364100537
0.429006161
0.499999894
0.501342895
0.466154052
0.482950637
0.457134108
0.557311579
0.376483412
0.503559928
0.500521059
0.509421723
0.48995607
0.229202458
0.336720958
0.634929582
0.523442228
0.650751023

0.508652661
0.463373019
0.467486121
0.499956124
0.429697861
0.645559187
0.49999851
0.506545017
0.485349952
0.494376174
0.458317786
0.803992095
0.503373647
0.190908822
0.782443948
0.746193748
0.399242487
0.550451852
0.329300837
0.426178131
0.290653057
0.351773326
0.531540744
0.342297547
0.598110327
0.507260137
0.500971528
0.456883243
0.595846699
0.616232954
0.499635575
0.668715202
0.569661306
0.499842915
0.489852402
0.553790898
0.49902323
0.507969456
0.810639817
0.503231534
0.327325118
0.504748226
0.795296274
0.629909005
0.50015459
0.381050352
0.191230543
0.500474416
0.512763871
0.495597024
0.622738421
0.486608207

0.558874489
0.50001988
0.589545944
0.500174865
0.500028517
0.404240759
0.506040254
0.500377146
0.48407062
0.460914326
0.567926289
0.499841572
0.687345885
0.48925207
0.427134067
0.393052809
0.510499826
0.436009093
0.500106242
0.500002478
0.551006506
0.499986239
0.341444615
0.499423055
0.362181273
0.616283594
0.50060684
0.520663591
0.50695943
0.215687076
0.50083714
0.499814208
0.800311223
0.365341167
0.363360537
0.474527728
0.505569913
0.567015481
0.463515202
0.467133167
0.211225643
0.499601329
0.47824784
0.598047111
0.584410561
0.500071068
0.730194943
0.433938788
0.720878154
0.608790223
0.655393061
0.499909347

0.602070774
0.49256577
0.500347035
0.481259986
0.498659182
0.49676018
0.498804063
0.510802524
0.502539909
0.701550271
0.675551416
0.479729026
0.514704044
0.490264763
0.499907839
0.567000658
0.443275343
0.671099951
0.500018979
0.618655278
0.727306737
0.46994277
0.499999931
0.48716298
0.424087253
0.466063994
0.50384711
0.501755993
0.669880319
0.493174198
0.54233793
0.560304665
0.362153711
0.343029303
0.503666663
0.506458703
0.500878412
0.579042412
0.621024889
0.455873733
0.495403139
0.501994523
0.510917961
0.316087666
0.500091576
0.803625438
0.401084174
0.499981569
0.292511461
0.394916164
0.785650754
0.250810262

0.488163267
0.247114113
0.500012797
0.500989752
0.615879663
0.447609
0.358740675
0.399379854
0.552289763
0.592231512
0.541359892
0.456210043
0.414335255
0.366707084
0.417860953
0.501184944
0.530044622
0.589437581
0.450074942
0.497551316
0.26386895
0.47338752
0.49999082
0.492677174
0.503101913
0.498517767
0.563704571
0.427522397
0.342634961
0.378346162
0.500039489
0.541827568
0.495115254
0.526786522
0.499799219
0.321734531
0.501551967
0.256959859
0.5537118
0.490916542
0.519981511
0.522224694
0.499884421
0.500221641
0.596483847
0.498865749
0.667054305
0.498152311
0.578517105
0.501342267
0.539760792
0.453104947

0.690038444
0.501511625
0.79729415
0.275303736
0.500303031
0.402012413
0.752941581
0.499542478
0.499143614
0.689848957
0.279832823
0.506950021
0.482252365
0.810709403
0.621880605
0.499768196
0.511595261
0.333174623
0.798942674
0.51684264
0.274464807
0.63982646
0.520226024
0.489258909
0.578819789
0.71293423
0.500017096
0.421335389
0.500002651
0.496166091
0.495381069
0.500022926
0.496040261
0.477108859
0.59161323
0.561239643
0.529905726
0.497842592
0.500115034
0.498944964
0.307022927
0.48872348
0.680284093
0.552829424
0.508790817
0.584637307
0.454407724
0.597305701
0.500483925
0.499706876
0.535792152
0.527026851

0.501739618
0.290812482
0.420206352
0.258532337
0.641347732
0.509188304
0.454079016
0.503283009
0.507057915
0.555871435
0.702996453
0.26505092
0.500246151
0.500099655
0.464205932
0.218330842
0.407592773
0.307936698
0.528871706
0.466285878
0.500501972
0.500774709
0.503767629
0.525450713
0.753300512
0.690943479
0.515923307
0.798486416
0.520975802
0.514600701
0.505054641
0.285790708
0.507137386
0.509523653
0.005
0.005
0.005
0.005
0.12
0.008883333
0.12
0.12
0.005
0.005
0.005
0.005
0.005
0.005
0.005
0.008883333
0.008883333
0.005

0.35
0.65
0.5
0.5
0.5
0.5
0.35
0.65
0.15
0.15
0.85
0.85
0.15
0.85
0.15
0.15
0.85
0.85
0.007893185
0.5
0